This is a digital copy of a book that was preserved for generations on library shelves before it was carefully scanned by Google as part of a project to make the world's books discoverable online.

It has survived long enough for the copyright to expire and the book to enter the public domain. A public domain book is one that was never subject to copyright or whose legal copyright term has expired. Whether a book is in the public domain may vary country to country. Public domain books are our gateways to the past, representing a wealth of history, culture and knowledge that's often difficult to discover.

Marks, notations and other marginalia present in the original volume will appear in this file - a reminder of this book's long journey from the publisher to a library and finally to you.

Usage guidelines

Google is proud to partner with libraries to digitize public domain materials and make them widely accessible. Public domain books belong to the public and we are merely their custodians. Nevertheless, this work is expensive, so in order to keep providing this resource, we have taken steps to prevent abuse by commercial parties, including placing technical restrictions on automated querying.

We also ask that you:

+ *Make non-commercial use of the files* We designed Google Book Search for use by individuals, and we request that you use these files for personal, non-commercial purposes.
+ *Refrain from automated querying* Do not send automated queries of any sort to Google's system: If you are conducting research on machine translation, optical character recognition or other areas where access to a large amount of text is helpful, please contact us. We encourage the use of public domain materials for these purposes and may be able to help.
+ *Maintain attribution* The Google "watermark" you see on each file is essential for informing people about this project and helping them find additional materials through Google Book Search. Please do not remove it.
+ *Keep it legal* Whatever your use, remember that you are responsible for ensuring that what you are doing is legal. Do not assume that just because we believe a book is in the public domain for users in the United States, that the work is also in the public domain for users in other countries. Whether a book is still in copyright varies from country to country, and we can't offer guidance on whether any specific use of any specific book is allowed. Please do not assume that a book's appearance in Google Book Search means it can be used in any manner anywhere in the world. Copyright infringement liability can be quite severe.

About Google Book Search

Google's mission is to organize the world's information and to make it universally accessible and useful. Google Book Search helps readers discover the world's books while helping authors and publishers reach new audiences. You can search through the full text of this book on the web at `http://books.google.com/`

[47]

ORDNANCE SURVEY OF ENGLAND.

BOOK OF REFERENCE TO THE PLAN

OF THE

PARISH OF NAVESTOCK

(HUNDRED OF ONGAR),

IN THE

COUNTY OF ESSEX,

CONTAINING 4518·063 ACRES.

MAJOR-GENERAL SIR HENRY JAMES, R.E., F.R.S., F.G.S., &c.,

DIRECTOR-GENERAL OF THE ORDNANCE SURVEY.

LONDON:

PRINTED BY GEORGE E. EYRE AND WILLIAM SPOTTISWOODE,

PRINTERS TO THE QUEEN'S MOST EXCELLENT MAJESTY.

FOR HER MAJESTY'S STATIONERY OFFICE.

1874.

Price One Shilling and Sixpence.

ORDNANCE SURVEY OF ENGLAND.

BOOK OF REFERENCE TO THE PLAN

OF THE

PARISH OF NAVESTOCK

(HUNDRED OF ONGAR),

IN THE

COUNTY OF ESSEX,

CONTAINING 4518·063 ACRES.

MAJOR-GENERAL SIR HENRY JAMES, R.E., F.R.S., F.G.S., &c.,
DIRECTOR-GENERAL OF THE ORDNANCE SURVEY.

LONDON:
PRINTED BY GEORGE E. EYRE AND WILLIAM SPOTTISWOODE,
PRINTERS TO THE QUEEN'S MOST EXCELLENT MAJESTY.
FOR HER MAJESTY'S STATIONERY OFFICE.

1874.

Price One Shilling and Sixpence.

[7142.—50—6/74.]

ORDNANCE SURVEY OF ENGLAND

PARISH OF NAVESTOCK

Co ESSEX

EXPLANATORY REMARKS.

The scale of the Parish Plans is the 1-2500th of the actual length on the ground, and is equal to 25·344 inches to a mile, or 3·157 chains to an inch, which is very approximately equal to one square inch to one acre, the square of 1·0018 inch being equal to one acre.

The length of each sheet is 1½ miles, and the width 1 mile, the area of each sheet is therefore 960 acres.

Each enclosure has a reference number to the area which is given in this Book.

The Braces (ʃ) on the plans are to indicate that the spaces so braced are included under the same reference number.

The Altitudes in feet above the Mean Level of the Sea are written thus—31·4.

The Scale of the Plans of the County is 6 inches to a mile, and each sheet contains the same area as 16 sheets of the Parish Plans. There is therefore a double reference number to each sheet, as VI. 9., the Roman Numerals referring to the County Plans, the Arabic Figures to the Parish Plans.

The dimensions of the sheets on the Six-inch scale being four miles by six miles the area is twenty-four square miles, equal to 15,360 acres.

The following are the characters employed on the Ordnance Plans on the Scales of 1-2500, and 6 inches to a mile :—

County Names	C	Hundreds or Wards	W
Parishes	P	Townships	T
Extra Parochial	E	Division of Townships	T

Antiquities ..... { ROMAN / Druidical or Saxon / Norman or Subsequent

The descriptions of the boundaries are shown by the following initials :—

Centre of Stream	*C.S.*	Centre of Fence	*C.F.*
Centre of Road	*C.R.*	Top of Cop	*T.C.*
Side of Stream or Drain ...	*S.S.* or *S.D.*	Centre of Wall	*C.W.*
Root of Hedge	*R.H.*	Defaced	*Def.*
Face of Wall	*F.W.*	Track of Stream	*T.S.*

Undefined ..... *Und.*

Where a change occurs in the boundaries, the symbol [o—o] is used to show the part at which the change takes place.

N.B.—To convert Decimal Fractions of an Acre into Roods and Perches, multiply the decimal first by 4 and then by 40, preserving the same number of decimals in the product.

Examples—

			Acres.				Acres.
			633·357				527·013
			4				4
			1·428				·052
			40				40
A.	R.	P.	17·120	A.	R.	P.	2·080
633	1	17		527	0	2	

TABLE

FOR CONVERTING DECIMAL PARTS OF AN ACRE INTO ROODS AND PERCHES.

Perch.	0 Rood.	1 Rood.	2 Roods.	3 Roods.	Perch.	0 Rood.	1 Rood.	2 Roods.	3 Roods.
0	·000	·250	·500	·750	21	·131	·381	·631	·881
1	·006	·256	·506	·756	22	.137	·387	·637	·887
2	·012	·262	·512	·762	23	·144	·394	·644	·894
3	·019	·269	·519	·769	24	·150	·400	·650	·900
4	·025	·275	·525	·775	25	·156	·406	·656	·906
5	·031	·281	·531	·781	26	·162	·412	·662	·912
6	·037	·287	·537	·787	27	·169	·419	·669	·919
7	·044	·294	·544	·794	28	·175	·425	·675	·925
8	·050	·300	·550	·800	29	·181	·431	·681	·931
9	·056	·306	·556	·806	30	·187	·437	·687	·937
10	·062	·312	·562	·812	31	·194	·444	·694	·944
11	·069	·319	·569	·819	32	·200	·450	·700	·950
12	·075	·325	·575	·825	33	·209	·456	·706	·956
13	·081	·331	·581	.831	34	·212	·462	·712	·962
14	·087	·337	·587	·837	35	·216	·469	·719	·969
15	·094	·344	·594	·844	36	·225	·475	·725	·975
16	·100	·350	·600	·850	37	·231	·481	·731	·981
17	·106	·356	·606	·856	38	·237	·487	·737	·987
18	·112	·362	·612	·862	39	·244	·494	·744	·994
19	.119	·369	·619	·869	40	·250	·500	·750	1·000
20	·125	·375	·625	·875					

PARISH OF NAVESTOCK,

IN THE

COUNTY OF ESSEX—(WESTERN DIVISION).

HUNDRED OF ONGAR.

No. on Plan.	Area in Acres.	Remarks.	No. on Plan.	Area in Acres.	Remarks.
1	16·639	Pasture, &c.	36	1·380	Wood.
2	5·428	Pasture and trees.	37	21·985	Pasture.
3	12·061	Pasture.	38	7·294	Arable.
4	3·801	Pasture.	39	·300	House, gardens, &c.
5	4·439	Pasture.	40	2·945	Pasture.
6	2·928	Pasture.	41	2·031	Pasture.
7	23·705	Arable.	42	·439	Pasture, garden, &c.
8	·328	Garden.	43	·631	Wood.
9	4·182	Pasture.	44	5·954	Pasture.
10	1·717	Pasture and outbuildings.	44a	·966	Road.
			45	1·178	Wood.
11	8·154	River Roding.	46	·128	Pond.
12	·311	Mill pond.	47	3·448	Houses, yards, garden, outbuildings, &c.
12a	·040	Pasture.			
13	·385	Pasture.			
14	·477	House, flour mill, garden, &c.	48	·897	Church and graveyard.
15	6·425	Pasture.	49	19·998	Pasture.
16	·179	Stackyard.	50	·117	Pond.
17	8·431	Arable.	51	8·430	Wood.
18	37·518	Pasture, &c.	51a	11·539	Pasture, trees, and pond.
19	13·374	Pasture, &c.			
20	15·590	Pasture, &c.	52	1·725	Road.
21	14·851	Pasture and pond.	53	·511	Wood.
22	32·735	Wood, &c.	54	36·989	Pasture and ponds.
23	66·502	Pasture.	55	4·297	Wood and remains of camp.
24	·292	Pond.			
25	8·378	Wood.	56	1·313	Wood.
26	16·811	Pasture, &c.	57	10·097	Pasture.
27	14·475	Wood.	58	18·617	Arable.
28	2·077	Pasture.	59	11·433	Pasture.
29	21·603	Pasture and pond.	60	19·912	Pasture and pond.
30	13·431	Pond and marshy ground.	61	·653	Road.
			62	9·223	House, wood, gardens, &c.
31	·135	Pond.			
32	·184	Pond.	63	·629	House and ornamental ground.
33	29·129	Pasture, &c.			
34	·112	Pond.	64	40·692	Pasture and trees.
35	·439	Pasture, &c.	65	19·406	Pasture and pond.

No. on Plan.	Area in Acres.	Remarks.	No. on Plan.	Area in Acres.	Remarks.
66	1·321	Farmhouse, yards, and outbuildings.	112	·955	Road.
			113	·607	Pasture.
67	5·580	Pasture.	114	4·434	Pasture.
68	20·260	Arable.	115	·147	Pond.
69	40·918	Arable.	116	·895	Pasture.
70	5·001	Pasture.	117	14·362	Pasture and pond.
71	2·137	Wood.	118	1·566	Road.
72	10·908	Pasture.	119	2·831	Pasture.
73	10·249	Wood.	120	17·621	Arable.
74	7·096	Arable, &c.	121	1·552	Road.
75	20·958	Arable, wood, &c.	122	5·302	Ornamental ground and pond.
76	10·468	Arable.			
77	·848	Pasture.	123	3·291	Ornamental ground, &c.
78	6·134	Pasture.			
79	10·175	Arable.	124	4·230	House, offices, garden, &c.
80	8·446	Arable.			
81	12·892	Arable.	125	·196	House, yards, gardens, &c.
82	14·022	Arable.			
83	3·229	Road.	126	2·846	Pasture.
84	14·694	Arable, &c.	127	·117	Pond.
85	2·095	Pasture.	128	·120	Wood.
86	9·341	Pasture.	129	·754	Wood.
87	3·725	Pasture.	130	·147	Wood.
88	·120	Pond.	131	·163	Pond.
89	1·845	Pasture, &c.	132	·858	Arable.
90	·564	Houses, gardens, and yards.	133	·690	Wood.
			134	·537	Wood.
91	·257	Moat.	135	8·023	Pasture.
92	·108	Ponds.	136	·420	Wood.
93	·101	Circular pond.	137	6·641	Pasture.
94	17·357	Pasture, &c.	138	7·550	Arable, ponds, &c.
95	6·248	Arable.	139	8·920	Arable.
96	·574	Wood, &c.	140	·638	House, yards, garden, &c.
97	9·602	Pasture, &c.			
98	·150	Pond.	141	·406	Pasture.
99	9·108	Pasture, &c.	142	·070	Garden.
100	·594	Houses and gardens.	143	5·737	Arable.
101	4·571	Wood.	144	4·801	Arable.
102	10·079	Ornamental ground, &c.	144a	·015	Pasture.
103	5·636	Road.	145	15·616	Arable.
104	2·738	Pasture and pond.	146	2·232	Osiers.
105	1·921	Houses, yards, ornamental ground, &c.	147	2·605	Pasture.
			148	16·166	Pasture.
106	·538	Pasture.	149	·734	Pond.
107	2·020	House, yards, gardens, and pasture.	150	16·107	Ornamental ground, &c.
107a	·020	Pasture.	151	1·262	Road.
108	·171	Gardens, &c.	152	1·034	Wood.
109	1·518	Wood.	153	3·846	Pasture.
110	·150	Pond.	154	·130	House and garden.
111	1·110	House, yards, garden, &c.	155	1·112	Wood.
			156	·206	Pasture and garden.

No. on Plan.	Area in Acres.	Remarks.	No. on Plan.	Area in Acres.	Remarks.
157	·136	Pond.	204	4·996	Arable.
158	·746	Wood.	205	8·469	Arable.
159	12·556	Pasture, pond, and trees.	206	3·983	Pasture.
			207	5·428	Pasture.
160	·181	Pond.	208	9·145	Pasture.
161	·291	Ornamental ground.	209	12·826	Pasture.
162	4·563	Arable.	210	12·735	Pasture and pond.
163	3·865	Arable.	211	2·908	Pasture.
164	2·149	Pasture.	212	5·222	Pasture.
165	·509	House, garden, &c.	213	11·715	Pasture, gravel pit, &c.
166	1·179	Arable.			
167	·481	Houses, gardens, and yards.	214	12·504	Pasture.
			215	12·162	Pasture.
168	5·696	Arable.	216	6·535	Pasture.
169	·859	Pasture.	217	16·767	Arable and pond.
170	1·638	Pasture.	218	·460	Road.
171	1·041	Pasture.	219	2·343	Pasture.
172	104·809	Wood, &c.	220	·250	Houses, gardens, and yards.
173	·292	Garden.			
174	·262	Garden.	221	4·892	Pasture.
175	·989	Garden, &c.	222	·130	Houses and garden.
176	9·444	Pasture and pond.	223	14·579	Pasture.
177	8·469	Arable.	224	3·589	Wood.
178	·724	House, gardens, pasture, &c.	225	13·194	Arable.
			226	·578	Wood.
179	1·852	Arable.	227	14·206	Arable.
180	1·878	Farmhouse, yards, outbuildings, &c.	228	5·312	Arable.
			229	3·439	Road.
181	2·040	Arable.	230	7·529	Pasture.
182	·460	Houses and garden.	231	3·724	Pasture.
183	5·587	Pasture.	232	23·537	Arable.
184	7·142	Pasture.	233	4·323	Pasture.
185	1·754	Road.	234	9·351	Pasture.
186	5·568	Pasture.	235	7·476	Pasture.
187	14·751	Arable.	236	6·710	Pasture.
188	16·813	Arable.	237	·909	Farmhouse, yards, outbuildings, &c.
189	15·645	Arable.			
190	17·851	Arable and pond.	238	7·382	Pasture.
191	9·807	Arable and pond.	239	8·700	Arable.
192	6·004	Arable and pond.	240	7·253	Arable.
193	14·070	Arable.	241	9·223	Arable.
194	11·613	Arable.	242	6·810	Pasture.
195	15·981	Arable.	243	16·719	Arable.
196	20·694	Arable.	244	5·661	Arable.
197	19·470	Pasture.	245	2·167	Pasture and pond.
198	7·422	Pasture.	246	4·464	Pasture.
199	13·782	Arable and pond.	247	·344	Road.
200	8·337	Pasture.	248	·117	Pond.
201	·731	Road.	249	·204	House, yards, gardens, &c.
202	·776	Pasture.			
203	2·111	Farmhouse, yards, outbuildings, &c.	250	10·158	Arable.
			251	2·723	Pasture.

No. on Plan.	Area in Acres.	Remarks.	No. on Plan.	Area in Acres.	Remarks.
252	8·014	Arable.	300	1·933	Farmhouse, yards, pasture, &c.
253	8·915	Arable.			
254	7·505	Arable.	301	·601	House, gardens, and yard.
255	31·606	Arable and pond.			
256	5·386	Arable and pond.	302	7·735	Pasture.
257	1·645	Pasture.	303	·602	Ponds.
258	1·999	Pasture.	304	·523	House, yards, garden, pasture, &c.
259	2·628	Pasture.			
259a	2·200	Road.	305	2·038	Pasture and pond.
260	9·641	Arable and pond.	306	2·779	Pasture.
261	5·857	Pasture.	307	1·044	Pasture.
262	7·639	Wood.	308	·810	Pasture.
263	1·943	House, yards, gardens, offices, &c.	309	3·766	Ornamental ground, pond, &c.
264	·224	Pond.	310	2·791	Pasture.
265	·234	Pond.	311	1·385	Pasture.
266	·122	Pond.	312	·498	School, gardens, and playground.
267	·563	Pasture.			
268	6·342	Pasture.	313	18·869	Rough pasture.
269	21·285	Arable.	314	·623	House, gardens, and yard.
270	·415	Brushwood.			
271	11·412	Arable.	315	·114	Road.
272	6·207	Wood.	316	·229	Houses and garden.
273	11·377	Arable.	317	·652	Pasture.
274	10·712	Arable.	318	·230	Pasture.
275	2·990	Pasture and trees.	319	3·882	Pasture and pond.
276	·129	Ponds.	320	·748	Houses, gardens, and yards.
277	11·929	Pasture and ponds.			
278	11·432	Arable.	321	·321	Pasture.
279	·108	Pond.	322	·220	Pond.
280	10·983	Arable.	323	13·202	Pasture.
281	4·364	Pasture.	324	2·639	Farmhouse, yards, outbuildings, &c.
282	·201	Pond.			
283	2·034	Pasture and pond.	325	·203	Pond.
284	·928	Farmhouse, yards, outbuildings, &c.	326	1·422	Pasture.
			327	·137	Pond.
285	12·274	Pasture.	328	13·985	Arable.
286	11·975	Pasture and pond.	329	8·516	Pasture and pond.
287	6·092	Pasture and pond.	330	1·767	Road.
288	7·825	Arable.	331	·275	House and garden.
289	1·581	Pasture.	332	4·254	Pasture.
290	·560	Wood.	333	2·898	Pasture.
291	4·483	Pasture.	334	3·148	Pasture.
292	1·216	Ornamental ground.	335	5·372	Pasture.
293	·131	Pond.	336	12·249	Pasture.
294	1·795	Pasture.	337	5·830	Pasture.
295	·332	Orchard.	338	1·682	Pasture.
296	·594	House, garden, and yard.	339	13·488	Arable.
			340	4·586	Arable.
297	2·523	Pasture.	341	11·369	Arable and ponds.
298	·137	Pond.	342	7·202	Pasture.
299	·459	Garden.	343	2·617	Pasture.

No. on Plan.	Area in Acres.	Remarks.	No. on Plan.	Area in Acres.	Remarks.
344	·333	Stackyard.	392	3·357	Wood and rough pasture.
345	6·181	Pasture.	393	16·682	Arable.
346	·698	Houses, gardens, and yards.	394	2·341	Pasture.
347	11·057	Arable.	395	12·927	Arable.
348	·114	Pond.	396	4·664	Arable.
349	·318	House, yards, gardens, &c.	397	26·158	Arable.
350	15·372	Pasture and pond.	398	40·644	Arable.
351	3·867	Arable.	399	5·718	Pasture and pond.
352	5·837	Arable and ponds.	400	5·683	Pasture.
353	6·509	Pasture.	401	1·714	Pasture and pond.
354	·880	Pasture.	402	1·727	Pasture.
355	·417	House, yards, garden, &c.	403	·326	Houses, garden, and yards.
356	·369	House, garden, yard, outbuildings, &c.	404	·101	Pond.
357	·769	House, garden, pasture, &c.	404a	14·707	Arable.
358	8·699	Pasture.	405	1·000	Pasture.
359	5·245	Arable and ponds.	406	1·460	House, yards, gardens, outbuildings, &c.
360	11·663	Road.	407	·120	Pond.
361	9·023	Arable.	408	6·218	Pasture and pond.
362	8·071	Arable and pond.	409	10·615	Pasture.
363	12·009	Arable.	410	15·990	Pasture.
364	8·861	Pasture.	411	29·718	Ornamental pasture.
365	6·724	Arable and pond.	412	·547	Wood.
366	7·447	Arable.	413	14·254	Pasture.
367	8·263	Pasture and pond.	414	5·988	Arable.
368	11·451	Arable.	415	·170	Wood.
369	12·611	Road.	416	·192	Wood.
370	6·550	Wood.	417	7·306	Pasture and pond.
371	9·467	Pasture.	418	6·350	Arable.
372	37·172	Arable.	418a	·337	Wood.
373	·748	Wood.	419	·167	Pasture.
374	26·727	Arable.	420	4·950	Pasture and pond.
376	23·273	Pasture.	421	·229	Wood.
377	5·161	Wood.	422	·325	Wood.
378	8·058	Arable.	422a	·036	Pasture.
379	21·691	Arable.	423	·504	Wood.
380	3·517	Wood.	424	5·722	Pasture.
381	1·523	Wood.	425	·750	Houses, gardens, and yards.
382	·490	Wood.	426	·770	Pasture and trees.
383	28·296	Pasture and ponds.	427	·094	Pasture.
384	·369	Stackyard.	428	·381	Wood.
385	·145	Ponds.	429	6·848	Arable.
386	21·167	Pasture, marsh, &c.	430	3·533	Arable.
387	9·013	Wood.	431	7·847	Pasture.
388	20·697	Arable.	432	2·998	Wood.
389	6·472	Wood.	433	·120	Pond.
390	2·405	Arable.	434	6·840	Pasture.
391	32·590	Arable.	435	9·037	Pasture.

No. on Plan.	Area in Acres.	Remarks.
436	2·466	Wood.
437	3·855	Pasture, pond, and trees.
438	8·411	Arable.
439	·577	Houses and gardens.
440	2·746	Pasture.
441	5·644	Arable.
442	2·843	Pasture.
443	1·056	House, yards, garden, outbuildings, &c.
444	7·117	Pasture.
445	1·354	Houses, garden, and yards.
446	5·241	Rough pasture.
446a	1·050	Road.
447	10·164	Arable.
448	8·295	Arable.
449	7·176	Arable.
450	10·897	Arable.
451	8·958	Arable.
452	·983	Arable.
453	·318	House, gardens, and yards.
454	·136	Pond.
455	1·201	Pasture.
456	2·379	Pasture.
457	1·126	Houses, gardens, and yards.
458	·642	Pasture.
459	·986	Pasture.
459a	·877	Road.
460	·447	Houses, gardens, and yard.
461	5·647	Arable.
462	1·901	Pasture.
463	4·416	Pasture.
464	2·229	Pasture.
465	2·168	Pasture.
466	·132	Pond.
467	·814	Houses, gardens, and yards.
468	1·049	Pasture.
469	2·590	Pasture and pond.
470	12·805	Pasture and pond.
471	2·032	House, offices, garden, &c.
472	·110	Pond.
473	·571	Pasture.
473a	6·104	Road.
474	·316	Houses and gardens.
475	·580	Outbuildings and pasture.
476	·546	House, gardens, and pasture.
477	·100	Pond.
478	1·394	House, flour mill, &c.
479	·123	Pond.
480	2·682	Pasture.
481	1·762	Pasture.
482	3·571	Arable.
483	11·730	Arable.
484	10·317	Arable.
485	6·631	Wood.
486	2·182	Road.
487	5·862	Arable.
488	30·427	Arable, garden, &c.
489	·080	Pasture.
490	·407	House, garden, &c.
491	·232	Orchard.
491a	·318	Gardens and outbuildings.
492	·181	Gardens.
493	·173	House, gardens, &c.
494	1·825	Pasture and arable.
495	·170	Pond.
496	·143	Garden.
497	·276	Gardens.
498	·211	Pond.
499	·337	Gardens.
500	·324	House, garden, and yards.
501	·606	Pasture.
502	·184	Houses, garden, &c.
503	·597	House and garden.
504	14·739	Arable.
505	7·102	Arable and pond.
506	1·989	Pasture.
507	5·590	Pasture.
508	5·217	Arable.
509	8·737	Arable, &c.
510	4·016	Pasture and ponds.
511	8·840	Pasture.
512	·119	House and garden.
513	2·636	Arable.
514	7·423	Arable.
515	·117	House, garden, & yard.
516	·579	Pasture.
517	·698	Houses, yards, garden, and pasture.
518	·160	Pond.
519	1·384	Pasture.
520	·623	House, yard, gardens, &c.
521	·331	House, garden, &c.

No. on Plan.	Area in Acres.	Remarks.
522	3·478	Pasture and pond.
523	6·188	Pasture and pond.
524	4·274	Pasture.
525	1·263	Farmhouse, yards, outbuildings, &c.
526	·564	Pasture.
527	8·745	Pasture.
528	7·410	Arable.
529	·361	House, gardens, and yards.
530	2·064	Pasture.
531	1·436	Pasture.
532	8·542	Arable.
533	24·311	Pasture.
534	4·483	Arable.
534a	·262	Road.
535	2·085	Pasture.
536	·168	House, garden, &c.
537	·102	Garden and pond.
538	·207	Garden.
539	1·312	Pasture.
540	10·835	Arable.
541	4·766	Arable.
542	12·070	Arable and pond.
543	10·999	Arable.
544	4·737	Pasture.
545	8·490	Arable.
546	6·930	Arable.
547	9·733	Arable.
548	1·809	Pasture and pond.
549	·979	Farmhouse, yards, outbuildings, &c.
550	3·948	Arable and pond.
551	9·564	Arable.
552	·995	Pasture.
553	·196	House, pond, garden, &c.
554	1·173	Pasture.
555	8·762	Arable.
556	11·552	Arable.
557	·120	Ponds.
558	·289	Pond.
559	·656	House, garden, and yards.
560	1·783	Pasture.
561	·141	Wood.
562	9·537	Pasture.
563	4·846	Pasture.
564	7·815	Arable.
565	3·689	Pasture.
566	1·991	Pasture.
567	5·959	Arable.
568	3·750	Pasture.
569	17·303	Arable.
570	5·086	Pasture.
571	4·523	Pasture.
572	4·434	Arable.
573	·970	House, garden, yards, and outbuildings.
574	3·860	Arable, &c.
575	4·186	Pasture and pond.
576	7·300	Road.
577	20·246	Arable and pond.
578	26·997	Arable.
579	12·086	Arable, &c.
580	9·478	Arable.
581	4·392	Arable.
582	3·625	Pasture and pond.
583	9·376	Arable.
584	15·376	Arable.
585	6·931	Arable.
586	·158	Ponds.
587	5·560	Arable.
588	2·911	Pasture and pond.
589	6·072	Arable and pond.
590	2·678	Pasture.
591	2·738	Pasture.
592	3·144	Pasture.
593	9·361	Arable.
594	11·377	Arable.
595	·131	Pond.
596	1·733	Farmhouse, garden, yards, &c.
597	·234	Pond.
598	·110	Pond.
599	·159	House, yards, garden, &c.
600	3·871	Arable.
601	6·692	Arable.
602	9·510	Arable.
603	3·951	Arable.
604	4·664	Arable.
605	26·733	Arable, &c.
606	12·683	Arable and marshy ground.
607	6·247	Pasture.
608	12·867	Arable and pond.
609	2·135	Arable.
610	4·648	Arable.
611	6·164	Pasture.
611a	4·805	Pasture and pond.
612	24·558	Arable, &c.
613	·148	Houses and gardens.
614	2·642	Pasture.

No. on Plan.	Area in Acres.	Remarks.
615	6·455	Road.
616	·073	Garden.
617	13·244	Arable and pond.
618	2·944	Arable and ponds.
619	4·171	Arable.
620	3·054	Arable.
621	4·415	Arable.
622	·653	Farmhouse, yards, outbuildings, &c.
623	3·583	Pasture and pond.
624	4·279	Pasture.
625	7·852	Pasture.
626	·136	Pond.
627	7·488	Pasture.
628	4·272	Arable.
629	3·283	Pasture.
630	1·497	Houses, yards, gardens, offices, &c.
631	1·745	Pasture.
632	·219	Houses, gardens, and yards.
633	·896	Arable.
634	1·287	Pasture and pond.
635	1·460	Farmhouse, yards, outbuildings, &c.
636	·138	Pond.
637	3·305	Pasture and pond.
638	·379	House, gardens, and yards.
639	2·112	Pasture.
640	·682	Road.
641	·728	Pasture.
642	·395	Houses and garden.
643	9·141	Arable.
644	·162	Osiers.
645	8·364	Arable.
646	9·688	Arable.
647	·954	Osiers.
648	10·899	Arable.
649	4·097	Pasture.
650	·790	Farmhouse, yards, outbuildings, &c.
651	·570	Pasture and pond.
652	·152	Pond.
653	16·216	Road.
654	15·618	Arable and pond.
655	5·399	Arable.
656	·865	Pasture.
657	3·693	Pasture.
658	3·887	Arable.
659	4·207	Pasture.
659a	3·479	Road.
660	3·654	Arable.
661	3·468	Pasture.
662	14·193	Arable.
663	3·769	Pasture.
664	7·292	Arable.
665	12·763	Arable.
666	4·810	Arable.
667	4·653	Pasture.
668	12·522	Arable.
669	2·714	Pasture.
670	·162	House, garden, &c.
671	17·585	Arable.
672	·729	Osiers.
673	11·932	Arable.
674	12·505	Arable.
675	8·268	Pasture.
676	·230	Garden.
677	·399	Houses, gardens, and yards.
678	1·349	Pasture.
679	2·111	Pasture.
680	2·094	Houses, gardens, and yards.
681	7·256	Pasture.
682	3·918	Pasture.
683	1·517	Pasture.
684	9·875	Pasture and pond.
685	2·875	Pasture.
686	3·316	Arable.
687	3·786	Pasture.
688	1·936	Road.
689	4·465	Arable.
690	2·635	Pasture.
691	3·147	Pasture.
692	11·298	Arable and pond.
693	1·327	Houses, yards, gardens, offices, &c.
694	·111	Pond.
695	1·531	Pasture and pond.
696	·491	Pasture, &c.
697	·423	Houses, gardens, and yards.
698	·410	Pasture.
699	4·369	Pasture.
700	·643	Houses, gardens, and yards.
701	1·020	Arable.
702	25·821	Arable.
703	1·515	Road.
704	19·958	Arable.
705	·150	Pasture.
706	3·110	Pasture.

No. on Plan.	Area in Acres.	Remarks.	No. on Plan.	Area in Acres.	Remarks.
707	7·400	Pasture.	722	3·734	Pasture and pond.
708	2·468	Pasture.	723	4·831	Road.
709	20·034	Arable.	724	·482	Houses, gardens, and yard.
710	7·005	Arable.			
711	2·652	Pasture.	725	3·065	Pasture.
712	3·324	Pasture.	726	7·856	Arable.
713	2·337	Arable.	727	7·841	Arable, pasture, &c.
713a	1·387	Rough pasture.	728	8·660	Arable.
714	·820	Arable.	729	13·456	Arable.
715	·526	Houses and gardens.	730	16·909	Arable.
715a	·781	Rough pasture.	731	15·305	Arable.
716	6·679	Arable and pond.	732	10·919	Arable.
717	4·435	Pasture.	733	6·123	Pasture and pond.
718	15·716	Arable and pond.	734	13·178	Arable.
719	22·684	Wood.			
720	41·267	Arable.		4518·063	
721	7·841	Pasture.			

RECAPITULATION.

4395·364	Land.
17·683	Water.
105·016	Roads.
4518·063	Total area of the Parish of Navestock, in the County of Essex.

INDEX TO PLACES

IN THE

PARISH OF NAVESTOCK.

COUNTY OF ESSEX.

Name of Place.	No. of Sheet. 6-inch scale.	No. of Sheet. 25·344 in. scale.
Aspen Wood -	LIX.	5
Almshouse - -	"	13
Abbotswick House	"	10
Beacon Hill - -	"	6
Bois Hall - -	"	5
Broom Wood -	LVIII.	8
Bounce Hill - -	"	12
Bunn's Field -	LIX.	9
Brook House -	LVIII.	16
Camp - -	LIX.	5
Colliers' Spring -	"	"
Curtismill Green -	LVIII.	12
Drake's Hill (site of)	LIX.	5
Dudbrook - -	"	6
Dycotts - -	LVIII.	16
Gipsy Bottom -	LIX.	9
Hook Wood - -	"	"
Hazle Spring -	"	5
Hollingford Spring	"	"
Hole Farm - -	LVIII.	12
Howlett Hall -	"	"
Heathfield Meadow	LIX.	9
Heronlands Shaw	"	"
Horseman Side -	"	13
Houghtons - -	"	"
Ireland Grove -	"	5
Lady's Pond -	"	"
Lady's Hill - -	"	"
Lower Boishall Wood - -	"	9
Loft Hall - -	LIX.	9
Lee Farm - -	"	3
Mill Spring -	LVIII.	12
Navestock Park -	LIX.	5
Navestock Heath -	"	9
National School (Boys and Girls)	"	"
Navestock - -	"	"
Navestockside -	"	10
Navestock Common	"	13
Prince's Road -	"	9
Post Office - -	"	"
Prince's Gate -	"	10
Pyrgo Wood -	LXVI.	4
Rose Hall - -	LIX.	5
Red Wood -	"	"
Rye Etch - -	LVIII.	12
Redgate Wood -	LIX.	9
Randalls - -	"	"
Shonk's Mill (Flour)	LVIII.	8
Slade's Farm -	LIX.	5
Sabine's Green -	"	9
St. Thomas's Church (Vicarage) -	"	"
Strawberry Wood	"	"
Skip's Corner -	LVIII.	16
School - -	LIX.	13
The Hall - -	"	5
The Vicarage -	"	9
Tan House - -	"	"
Twoistile Wood -	"	"

Name of Place.	No. of Sheet.		Name of Place.	No. of Sheet.	
	6-inch scale.	25·344 in. scale.		6-inch scale.	25·344 in. scale.
The Green - -	LIX.	10	Watton's Green -	LVIII.	16
The Bower - -	"	13	Waterhale - -	LIX.	13
Upper Boishall Wood - -	"	9	Yewtree - -	"	9

LONDON:
Printed by George E. Eyre and William Spottiswoode,
Printers to the Queen's most Excellent Majesty.
For Her Majesty's Stationery Office.

DEPÔTS FOR THE SALE OF ORDNANCE MAPS, &c.

ENGLAND AND WALES.

1, Saint Martin's Place, Charing Cross—LONDON.

SCOTLAND.

Ordnance Survey Office, Post-office Buildings—EDINBURGH.

IRELAND.

Ordnance Survey Office, Phœnix Park—DUBLIN.

ORDNANCE SURVEY OF ENGLAND.

BOOK OF REFERENCE TO THE PLAN

OF THE

PARISH OF NAZEING

(HUNDRED OF WALTHAM),

IN THE

COUNTY OF ESSEX,

CONTAINING 3952·276 ACRES.

MAJOR-GENERAL SIR HENRY JAMES, R.E., F.R.S., F.G.S., &c.,
DIRECTOR-GENERAL OF THE ORDNANCE SURVEY.

LONDON:
PRINTED BY GEORGE E. EYRE AND WILLIAM SPOTTISWOODE,
PRINTERS TO THE QUEEN'S MOST EXCELLENT MAJESTY.
FOR HER MAJESTY'S STATIONERY OFFICE.

1874.

Price One Shilling and Sixpence.

ORDNANCE SURVEY OF ENGLAND.

BOOK OF REFERENCE TO THE PLAN

OF THE

PARISH OF NAZEING

(HUNDRED OF WALTHAM),

IN THE

COUNTY OF ESSEX,

CONTAINING 3952·276 ACRES.

MAJOR-GENERAL SIR HENRY JAMES, R.E., F.R.S., F.G.S., &c.,
DIRECTOR-GENERAL OF THE ORDNANCE SURVEY.

LONDON:
PRINTED BY GEORGE E. EYRE AND WILLIAM SPOTTISWOODE,
PRINTERS TO THE QUEEN'S MOST EXCELLENT MAJESTY.
FOR HER MAJESTY'S STATIONERY OFFICE.

1874.

Price One Shilling and Sixpence.

[7142.—50—11/74.]

ORDNANCE SURVEY OF ENGLAND

PARISH OF NAZEING

Co ESSEX

INDEX TO THE SHEETS

EXPLANATORY REMARKS.

The scale of the Parish Plans is the 1-2500th of the actual length on the ground, and is equal to 25·344 inches to a mile, or 3·157 chains to an inch, which is very approximately equal to one square inch to one acre, the square of 1·0018 inch being equal to one acre.

The length of each sheet is 1½ miles, and the width 1 mile, the area of each sheet is therefore 960 acres.

Each enclosure has a reference number to the area which is given in this Book.

The Braces (∫) on the plans are to indicate that the spaces so braced are included under the same reference number.

The Altitudes in feet above the Mean Level of the Sea are written thus—31·4.

The Scale of the Plans of the County is 6 inches to a mile, and each sheet contains the same area as 16 sheets of the Parish Plans. There is therefore a double reference number to each sheet, as VI. 9., the Roman Numerals referring to the County Plans, the Arabic Figures to the Parish Plans.

The dimensions of the sheets on the Six-inch scale being four miles by six miles, the area is twenty-four square miles, equal to 15,360 acres.

The following are the characters employed on the Ordnance Plans on the Scales of 1–2500, and 6 inches to a mile :—

County Names	C	Hundreds or Wards	W
Parishes	P	Townships	T
Extra Parochial	E	Division of Townships	T

Antiquities ..... ROMAN / Druidical or Saxon / Norman or Subsequent

The descriptions of the boundaries are shown by the following initials :—

Centre of Stream	*C.S.*	Centre of Fence	*C.F.*
Centre of Road	*C.R.*	Top of Cop	*T.C.*
Side of Stream or Drain	*S.S.* or *S.D.*	Centre of Wall	*C.W.*
Root of Hedge	*R.H.*	Defaced	*Def.*
Face of Wall	*F.W.*	Track of Stream	*T.S.*

Undefined ..... *Und.*

Where a change occurs in the boundaries, the symbol [o—o] is used to show the part at which the change takes place.

N.B.—To convert Decimal Fractions of an Acre into Roods and Perches, multiply the decimal first by 4 and then by 40, preserving the same number of decimals in the product.

Examples—

	Acres.		Acres.
	633·357		527·013
	4		4
	1·428		·052
	40		. 40
A. R. P.	17·120	A. R. P.	2·080
633 1 17		527 0 2	

TABLE

FOR CONVERTING DECIMAL PARTS OF AN ACRE INTO ROODS AND PERCHES.

Perch.	0 Rood.	1 Rood.	2 Roods.	3 Roods.	Perch.	0 Rood.	1 Rood.	2 Roods.	3 Roods.
0	·000	·250	·500	·750	21	·131	·381	·631	·881
1	·006	·256	·506	·756	22	.137	·387	·637	·887
2	·012	·262	·512	·762	23	·144	·394	·644	·894
3	·019	·269	·519	·769	24	·150	·400	·650	·900
4	·025	·275	·525	·775	25	·156	·406	·656	·906
5	·031	·281	·531	·781	26	·162	·412	·662	·912
6	·037	·287	·537	·787	27	·169	·419	·669	·919
7	·044	·294	·544	·794	28	·175	·425	·675	·925
8	·050	·300	·550	·800	29	·181	·431	·681	·931
9	·056	·306	·556	·806	30	·187	·437	·687	·937
10	·062	·312	·562	·812	31	·194	·444	·694	·944
11	·069	·319	·569	·819	32	·200	·450	·700	·950
12	·075	·325	·575	·825	33	·209	·456	·706	·956
13	·081	·331	·581	.831	34	·212	·462	·712	·962
14	·087	·337	·587	·837	35	·216	·469	·719	·969
15	·094	·344	·594	·844	36	·225	·475	·725	·975
16	·100	·350	·600	·850	37	·231	·481	·731	·981
17	·106	·356	·606	·856	38	·237	·487	·737	·987
18	·112	·362	·612	·862	39	·244	·494	·744	·994
19	.119	·369	·619	·869	40	·250	·500	·750	1·000
20	·125	·375	·625	·875					

PARISH OF NAZEING,

IN THE

COUNTY OF ESSEX—(Western Division).

HUNDRED OF WALTHAM.

No. on Plan.	Area in Acres.	Remarks.	No. on Plan.	Area in Acres.	Remarks.
1	6·441	Pasture and marshy ground.	36	6·187	Pasture.
2	4·566	Arable.	37	3·692	Pasture and stream.
3	12·385	Arable.	38	4·121	Pasture, stream, and pond.
4	1·506	Pasture and stream.	39	·115	Pasture.
5	2·537	Pasture.	40	5·815	Arable.
6	·846	Pasture.	41	9·548	Pasture.
7	3·862	Arable.	42	3·864	Arable.
8	2·940	Arable.	43	18·906	Pasture, &c.
9	8·472	Arable.	44	4·128	Pasture and pond.
9a	·303	Road.	45	·300	Pasture and trees.
10	·092	Pond.	46	·380	Water.
11	1·539	House, yards, and outbuildings.	47	·176	Marshy ground.
12	·542	Stackyard.	48	·262	House, garden, yard, &c.
13	·156	Pond.	49	5·459	Towing path.
14	·322	Waste.	50	·382	Pasture, &c.
15	·548	Stackyard.	51	2·271	Pasture.
16	17·371	Arable.	52	2·099	Arable.
17	·220	Road.	53	3·040	Pasture.
18	2·704	Pasture.	54	16·061	Pasture.
19	5·142	Pasture.	55	·967	Pasture.
20	5·426	Pasture and stream.	56	7·364	Arable and stream.
21	1·492	Pasture.	57	8·744	Pasture and trees.
22	2·609	Pasture.	58	4·296	House, yards, gardens, outbuildings, &c.
23	·495	Pasture.	59	1·143	Houses, gardens, and yards.
24	·171	House, garden, yard, &c.	60	17·955	Lea and Stort Navigation.
25	·742	Pasture, &c.	61	5·360	Pasture.
26	3·754	Pasture.	62	6·959	Pasture.
27	6·455	Pasture.	63	·417	Farmhouse, yards, gardens, &c.
28	2·817	River Lea.	64	4·218	Pasture and stream.
29	12·388	Pasture, &c.	65	5·099	Pasture and stream.
30	3·560	Pasture.	66	7·343	Pasture.
31	10·322	Pasture.			
32	1·614	Road.			
33	45·747	Pasture.			
34	12·350	Pasture and stream.			
35	3·823	Pasture and pond.			

No. on Plan.	Area in Acres.	Remarks.
67	9·803	Pasture, marshy ground, &c.
68	·147	Pond.
69	8·435	Pasture and stream.
70	8·768	Pasture and stream.
71	2·128	Pasture.
72	3·748	Pasture.
73	4·066	Pasture.
74	5·719	Pasture and marshy ground.
75	·098	Pond.
76	3·504	Pasture and pond.
77	4·294	Pasture.
78	6·060	Pasture.
79	1·266	Road.
80	10·174	Pasture.
81	26·245	Pasture and marshy ground.
82	·052	Stackyard.
83	2·864	Road.
84	4·431	Pasture and stream.
85	2·690	Pasture.
86	3·248	Pasture.
87	6·793	Pasture.
88	12·033	Arable and stream.
89	1·965	Road.
90	26·657	Pasture.
91	2·782	Pasture.
92	·277	House, garden, stackyard, &c.
93	3·307	Arable and stream.
94	6·780	Arable and stream.
95	9·078	Pasture and ponds.
96	10·903	Arable.
97	18·920	Arable.
98	7·008	Pasture.
99	2·242	Arable and stream.
100	1·755	Arable.
101	·805	Arable and stream.
102	·420	Arable and stream.
103	·472	Arable and stream.
104	·510	Arable and stream.
105	·511	Pasture.
106	2·233	Pasture.
107	·335	Farmhouse, yards, outbuildings, &c.
108	2·376	Pasture.
109	4·106	Pasture and stream.
110	12·857	Pasture and stream.
111	2·999	Pasture.
112	20·732	Pasture.
113	37·010	Pasture and stream.
114	·320	Road.
115	3·977	Pasture and pond.
116	9·914	Pasture and pond.
117	·487	Gardens, &c.
118	20·252	Arable.
119	1·114	Pasture, pond, &c.
120	·318	Farmhouse, yards, outbuildings, &c.
121	·241	Wood.
122	·507	Wood and stream.
123	12·117	Arable.
124	13·783	Arable.
125	·555	Pasture.
126	6·256	Road.
127	9·668	Arable.
128	29·426	Pasture, marshy ground, ponds, &c.
129	10·040	Arable.
130	6·066	Arable and stream.
131	21·531	Arable and stream.
132	23·107	Arable.
133	31·213	Pasture, stream, and pond.
134	5·629	Pasture.
135	·299	Pond.
136	2·819	Pasture, &c.
137	·340	Garden.
138	1·638	Pasture and trees.
139	1·557	Farmhouse, yards, outbuildings, &c.
140	·562	Stackyard and shed.
141	10·468	Arable.
142	2·071	Pasture.
143	·756	Pasture.
144	·226	House, yards, garden, &c.
145	3·731	Pasture.
146	·435	Pasture.
147	·319	House, gardens, and yard.
148	1·352	Pasture.
149	·554	Houses, yard, gardens, &c.
150	3·196	Pasture.
151	8·809	Arable.
152	1·744	Pasture.
153	·821	Pasture, house, garden, and yards.
154	5·066	Pasture.
155	·932	Houses, yard, gardens, pasture, &c.
156	3·159	Pasture and trees.

No. on Plan.	Area in Acres.	Remarks.	No. on Plan.	Area in Acres.	Remarks.
157	2·813	Pasture, &c.	199	5·757	Pasture, pond, and trees.
158	2·127	Pasture.	200	6·789	Pasture and pond.
159	6·783	Pasture, pond, &c.	201	4·094	Pasture.
160	·920	Pasture, pond, &c.	202	4·143	Pasture.
161	·479	House, garden, yard, and pasture.	203	·409	Pasture.
162	1·731	Pasture and stream.	204	4·292	Pasture.
163	1·067	Pasture.	205	2·338	Pasture.
164	13·754	Road.	206	4·895	Pasture and trees.
165	9·392	Pasture, stream, and pond.	207	1·978	Pasture.
			208	5·309	Pasture and arable.
166	·500	Outbuildings, yards, garden, &c.	209	·663	Road.
			210	1·084	Pasture and pond.
167	·857	Pasture, pond, and trees.	211	·668	House, pond, gardens, &c.
168	3·314	Pasture.	212	·134	Houses, gardens, and yards.
169	·110	House, yards, gardens, &c.	213	4·534	Pasture and pond.
			214	1·531	Arable.
170	·769	Pasture.	215	·319	Pasture.
171	2·363	Pasture and pond.	216	1·134	Pasture.
172	3·615	Pasture.	217	3·903	Arable.
173	3·883	Pasture.	218	3·837	Pasture.
174	2·199	Pasture.	219	3·916	Pasture.
175	1·665	Pasture.	220	3·365	Pasture.
176	·191	House, garden, outbuildings, &c.	221	18·518	Pasture and pond.
			222	1·194	Pasture, pond, and trees.
177	9·002	Arable.			
178	3·018	Pasture.			
179	2·629	Arable.	223	·179	House, yard, garden, &c.
180	2·530	Pasture and pond.			
181	·703	Orchard.	224	3·864	Pasture, pond, and trees.
182	·476	Outbuildings, gardens, &c.	225	5·023	Pasture.
			226	3·900	Pasture and pond.
183	·909	Pasture and pond.	227	·075	Pasture.
184	3·329	Arable.	228	·230	Stackyard and shed.
185	4·173	Arable.	229	·394	House, garden, outbuildings, &c.
186	26·406	Arable.			
187	5·416	Pasture.			
188	4·667	Pasture.	230	·531	Pasture and pond.
189	5·367	Pasture and stream.	231	·323	House, garden, yard, &c.
190	5·646	Pasture, pond, and trees.	232	1·065	Orchard and shed.
191	6·144	Pasture and stream.	233	·176	House, garden, and yard.
192	1·078	Pasture and trees.			
193	1·028	Pasture.	234	1·357	Pasture and stream.
194	10·203	Arable.	235	3·493	Pasture.
195	1·778	Pasture, stream, and pond.	236	1·941	Pasture.
			237	·777	House, garden, yard, pasture, &c.
196	3·156	Pasture.			
197	4·360	Pasture and pond.	238	3·271	Pasture.
198	7·318	Pasture, pond, and trees.	239	·860	Farmhouse, yard, garden, &c.

No. on Plan.	Area in Acres.	Remarks.
240	1·380	Pasture and trees.
241	4·709	Pasture.
242	4·140	Pasture.
243	·519	Pasture.
244	·419	Pasture, trees, &c.
245	·156	House and garden.
246	·127	Garden and shed.
247	1·072	House, yards, garden, outbuildings, &c.
248	2·534	Pasture and pond.
249	1·260	Pasture.
250	·496	Farmhouse, yards, outbuildings, &c.
251	1·935	Pasture.
252	2·602	Pasture.
253	5·049	Pasture and pond.
254	7·875	Pasture and pond.
255	4·821	Pasture.
256	6·740	Pasture, pond, and trees.
257	1·366	Pasture.
258	3·024	Arable.
259	4·525	Pasture.
260	·805	Pasture and stream.
261	·920	Pasture.
262	·480	House, garden, yard, pasture, &c.
263	1·992	Pasture.
264	1·924	Houses, yards, gardens, pasture, &c.
265	1·134	Farmhouse, yards, outbuildings, &c.
266	1·139	Orchard.
267	·190	House, garden, and yard.
268	4·474	Pasture.
269	4·150	Pasture and trees.
270	7·275	Pasture, pond, and sheds.
271	12·179	Arable.
272	15·163	Arable.
273	16·212	Arable.
274	14·317	Arable.
275	5·722	Arable.
276	1·714	Pasture.
277	6·961	Arable.
278	4·966	Pasture.
279	2·750	Pasture.
280	4·979	Arable and stream.
281	7·053	Road.
282	8·859	Arable and stream.
283	3·486	Pasture and stream.
284	5·205	Arable.
285	1·028	Wood and stream.
286	10·777	Arable and stream.
287	6·818	Pasture and pond.
288	·752	Pasture.
289	4·125	Pasture.
290	4·069	Pasture.
291	5·170	Pasture and pond.
292	7·368	Pasture, pond, and trees.
293	1·549	Pasture.
294	8·060	Pasture, pond, and trees.
295	1·428	Pasture.
296	1·418	Pasture and pond.
297	5·111	Arable.
298	1·906	Pasture.
299	2·347	Pasture and pond.
300	2·107	Pasture.
301	6·451	Pasture.
302	5·658	Pasture and trees.
303	6·883	Pasture and pond.
304	4·391	Arable, &c.
305	·798	Rough pasture and stream.
306	6·557	Arable.
307	7·341	Pasture.
308	10·267	Arable.
309	4·659	Pasture.
310	4·783	Pasture.
311	5·551	Pasture, ponds, and trees.
312	5·384	Pasture.
313	2·752	Pasture.
314	4·839	Pasture, &c.
315	13·269	Pasture and trees.
316	5·770	Pasture.
317	12·022	Pasture and pond.
318	3·803	Pasture and pond.
319	7·107	Pasture and pond.
320	7·189	Pasture and pond.
321	9·023	Arable.
322	7·948	Arable.
323	1·909	Wood.
324	2·237	Wood.
325	12·043	Pasture.
326	21·464	Arable.
327	3·898	Arable.
328	3·877	Pasture, pond, &c.
329	11·336	Pasture.
330	1·805	Road.

No. on Plan.	Area in Acres.	Remarks.	No. on Plan.	Area in Acres.	Remarks.
331	10·058	Pasture and pond.	373	·986	Pasture.
332	4·883	Pasture and pond.	374	1·149	Pasture.
333	2·269	Pasture.	375	1·970	Wood.
334	3·714	Pasture and pond.	376	2·590	Pasture.
335	1·531	Orchard.	377	·528	Houses, yard, gardens, and pasture.
336	1·244	Church and graveyard.	378	·214	Road.
337	3·516	Pasture.	379	1·581	Pasture.
338	4·842	Pasture.	380	3·892	Road.
339	·137	Pasture.	381	·745	Houses, yards, gardens, orchard, &c.
340	5·700	Arable.			
341	6·950	Arable.	382	17·542	Ornamental ground, pond, trees, &c.
342	2·340	House, garden, ornamental ground, &c.	383	1·066	Wood.
343	·101	House, garden, and yard.	384	2·861	Brushwood, furze, and stream.
344	·237	House and pasture.	385	14·405	Ornamental ground, pond, and trees.
345	·271	Orchard.			
346	·139	House, gardens, and yards.	386	·152	House, gardens, and yards.
347	3·408	Pasture.	387	·250	Houses, garden, &c.
348	8·795	Arable.	388	8·864	Road.
349	13·489	Pasture.	389	·059	House, &c.
350	4·531	Pasture.	390	·472	Wood.
351	1·276	Pasture.	391	29·002	Ornamental ground, pond, and trees.
352	1·790	Road.			
353	·211	Road.	392	·156	Wood and pond.
354	·184	Ponds.	393	·535	House, yards, and ornamental ground.
355	1·886	Houses, yard, gardens, and orchard.	394	11·760	Wood, &c.
356	·574	Pasture and shed.	395	1·681	Gardens, ornamental ground, &c.
357	2·153	Arable.			
358	4·112	Pasture.	396	1·386	Houses, yards, outbuildings, &c.
359	5·439	Arable.			
360	4·471	Pasture.	397	·461	Houses, gardens, and yards.
361	2·954	Pasture.			
362	1·738	Pasture.	398	·509	Pasture.
363	1·801	Houses, stream, garden, &c.	399	·670	Pasture, trees, and shed.
364	1·532	Pasture and pond.	400	·258	Houses, garden, and wood.
365	·501	House, gardens, &c.			
366	·969	House, ponds, garden, &c.	401	·181	Houses, gardens, and yards.
367	5·193	Arable.	402	·268	Wood.
368	4·297	Pasture, pond, and trees.	403	·260	Houses, yard, gardens, &c.
369	·278	Garden and pond.	404	·180	Pond.
370	·483	Pasture.	405	·468	Houses, garden, pasture, &c.
371	·523	House, yard, gardens, &c.	406	3·947	Pasture.
372	·230	House, yard, gardens, and pasture.	407	11·234	Arable.
			408	6·750	Pasture.

No. on Plan.	Area in Acres.	Remarks.	No. on Plan.	Area in Acres.	Remarks.
409	·463	House, corn mill, garden, ponds, &c.	454	2·135	Road.
410	11·053	Pasture.	455	17·935	Arable.
411	6·330	Pasture and pond.	456	18·939	Pasture.
412	2·963	Pasture.	457	4·834	Wood.
413	7·239	Pasture.	458	7·035	Arable.
414	10·505	Arable.	459	19·157	Pasture.
415	6·293	Arable and marsh.	460	·223	Pond.
416	9·886	Arable.	461	·503	House, garden, orchard, &c.
417	9·260	Arable and pond.	462	10·393	Pasture and stream.
418	10·827	Arable.	463	·099	Garden.
419	7·480	Arable.	464	12·725	Pasture.
420	7·105	Pasture, pond, &c.	465	·967	Wood.
421	1·677	Pasture.	466	·784	Wood.
422	·107	Pasture.	467	8·868	Pasture, &c.
423	·012	Garden.	468	15·276	Pasture, stream, &c.
424	·533	Houses, yards, gardens, &c.	469	4·321	Pasture, marsh, &c.
			470	12·723	Pasture and streams.
425	·134	House, garden, and yard.	471	8·888	Pasture.
			472	17·546	Pasture.
426	·184	House, garden, outbuildings, &c.	473	7·658	Pasture.
			474	6·340	Pasture and stream
427	1·013	Pasture.	475	2·373	Pasture, ponds, moat, &c.
428	1·766	Pasture.			
429	8·812	Pasture.	476	1·675	House, garden, outbuildings, yards, &c.
430	·040	Wood.			
431	·715	Wood and pond.	477	·560	Arable.
432	10·400	Pasture.	478	2·314	Pasture, ponds, &c.
433	·123	Pond.	479	17·680	Pasture and stream.
434	·327	Ponds.	480	12·686	Pasture and streams.
435	478·950	Nazeingwood Common.	481	5·161	Arable.
			482	3·369	Pasture.
436	·051	Wood.	483	7·064	Pasture.
437	1·774	Farmhouse, yards, outbuildings, &c.	484	4·593	Pasture.
			485	10·191	Arable.
438	·480	Wood and well.	486	13·374	Pasture, &c.
439	15·966	Arable.	487	3·399	Pasture.
440	5·776	Pasture.	488	·692	Road.
441	·129	Pond.	489	12·314	Pasture and stream.
442	16·227	Pasture.	490	18·384	Pasture.
443	1·476	Wood.	491	13·018	Arable and stream.
444	6·400	Pasture.	492	7·864	Pasture.
445	9·998	Arable.	493	9·084	Pasture.
446	·210	House and garden.	494	7·003	Arable and stream.
447	·722	House, yards, garden, pasture, &c.	495	12·342	Pasture, ponds, and trees.
448	·160	Pasture.	496	1·179	House, gardens, outbuildings, &c.
449	·132	Stackyard.			
450	2·465	Pasture.	497	·982	Orchard.
451	11·751	Pasture.	498	1·841	Road.
452	2·022	Pasture.	499	·428	Yard.
453	18·707	Arable and pond.	500	6·134	Pasture.

No. on Plan.	Area in Acres.	Remarks.
501	15·592	Arable.
502	17·006	Arable.
503	10·515	Arable.
504	·278	Pasture and pond.
505	15·779	Pasture and trees.
506	1·690	Wood.
507	6·299	Pasture and pond.
508	·076	Wood, pond, &c.
509	10·607	Pasture.
510	·404	Wood.
511	·678	Wood.
512	1·194	Orchard.
513	5·958	House, yards, garden, offices, &c.
514	5·171	Orchard.
515	·172	Wood.
516	·248	Wood.
517	7·855	Pasture.
518	6·572	Pasture and pond.
519	9·153	Arable and pond.
520	·157	House, garden, and yard.
521	7·003	Pasture and pond.
522	9·474	Pasture.
523	4·550	Pasture and pond.
524	4·590	Pasture and pond.
525	·362	Road.
526	·275	Wood.
527	·854	Arable.
528	·117	Pasture.
529	11·145	Arable.
530	·220	Pasture.
531	8·970	Arable.
532	23·895	Arable.
533	·080	Plantation and pond.
534	·306	Wood.
535	·714	Wood.
536	·080	Plantation.
537	28·703	Pasture, pond, trees, &c.
538	·598	House, garden, yard, &c.
539	·879	Pasture.
540	1·059	House, garden, ornamental ground, &c.
541	·120	Wood.
542	·110	Pond.
543	·123	Wood.
544	·504	Orchard.
545	·121	Houses and garden.
546	6·767	Road.
547	5·337	Pasture and pond.
548	3·500	Pasture, pond, &c.
549	·368	Houses, gardens, and pasture.
550	5·785	Pasture, pond, and trees.
551	3·848	Pasture.
552	6·280	Pasture and pond.
553	·200	Pasture.
554	5·247	Pasture and stream.
555	6·781	Arable.
556	6·493	Pasture and pond.
557	4·210	Pasture and pond.
558	5·073	Pasture.
559	1·655	Pasture.
560	2·910	Arable and pond.
561	5·402	Pasture.
562	6·083	Pasture and trees.
563	9·235	Arable.
564	6·314	Pasture and pond.
565	3·266	Pasture.
566	7·196	Pasture.
567	2·544	Pasture.
568	2·386	Pasture and pond.
569	·499	House, garden, outbuildings, pasture, &c.
570	3·732	Pasture.
571	3·551	Road.
572	7·420	Pasture and trees.
573	7·044	Pasture and shed.
574	7·580	Pasture, pond, and trees.
575	·756	Pasture.
576	1·572	Arable.
577	1·785	Pasture and trees.
578	·633	House, yards, garden, and outbuildings.
579	6·789	Pasture, pond, & trees.
580	3·339	Pasture.
581	4·073	Arable.
582	4·820	Pasture and trees.
583	2·223	Road.
584	3·090	Pasture.
585	6·814	Arable.
586	·300	Pond.
587	2·062	Pasture.
588	3·769	Pasture and pond.
589	1·342	Arable.
590	2·383	Pasture.
591	2·515	Pasture.
592	·824	Orchard, pond, and shed.

No. on Plan.	Area in Acres.	Remarks.
593	1·341	Pasture, outbuildings, and yards.
594	5·514	Pasture, pond, and trees.
595	3·187	Arable.
596	1·752	Pasture.
597	1·679	Pasture.
598	·690	Road.
599	7·803	Pasture and ponds.
600	8·801	Pasture and pond.
601	1·323	Road.
602	1·772	Arable.
603	·231	House, gardens, and yards.
604	1·651	Pasture.
605	·392	Houses, yard, gardens, &c.
606	·167	Pond.
607	3·576	Pasture.
608	·550	Houses, yards, gardens, and pasture.
609	10·654	Pasture.
610	5·537	Pasture and stream.
611	12·144	Pasture, stream, and pond.
612	3·861	Pasture and shed.
613	9·127	Pasture and ponds.
614	9·924	Pasture.
615	9·013	Arable.
616	19·860	Pasture, pond, and trees.
617	·220	Houses, yard, gardens, &c.
618	1·532	Pasture.
619	·104	House and garden.
620	1·224	Stackyard.
620a	1·763	Arable.
621	1·149	Farmhouse, yards, outbuildings, &c.
622	8·293	Pasture and trees.
623	1·518	Pasture, pond, and trees.
624	·200	Houses and garden.
625	2·748	Pasture and pond.
626	·159	Houses, gardens, and yards.
627	·430	Orchard.
628	·350	House, garden, yard, orchard, &c.
629	2·017	Pasture and pond.
630	4·561	Pasture.
631	2·180	Pasture.
632	6·135	Pasture.
633	3·401	Pasture.
634	3·529	Pasture and pond.
635	3·912	Pasture and pond.
636	·482	Wood and pond.
637	4·320	Pasture.
638	2·368	Pasture.
639	1·709	Pasture.
640	·607	Houses, yard, gardens, and shed.
641	1·464	Pasture and pond.
642	1·494	Houses, yards, gardens, orchard, &c.
643	1·328	Orchard.
644	·539	House, garden, and orchard.
645	·130	Road.
646	·080	House, garden, &c.
647	3·934	Pasture and pond.
648	3·371	Pasture.
649	4·443	Arable.
650	·554	Road.
651	1·440	Pasture.
652	2·709	Pasture.
653	·782	Houses, garden, and pasture.
654	·458	Pasture.
655	4·361	Pasture, pond, and trees.
656	·627	House, yards, garden, orchards, &c.
657	3·486	Pasture and pond.
658	1·201	Pasture and stream.
659	·524	Houses, gardens, and yard.
660	·184	Orchard.
661	1·957	Pasture.
662	7·835	Pasture, pond, and shed.
663	·100	House, garden, and yard.
664	·080	Pond.
665	·381	Pasture.
666	2·100	Pasture.
667	3·612	Pasture and pond.
668	·349	Orchard.
669	·259	House, garden, yard, and smithy.
670	8·034	Pasture.
671	2·290	Houses, yards, garden, orchard, &c.
672	3·550	Pasture.

No. on Plan.	Area in Acres.	Remarks.
673	·226	Pasture.
674	6·170	Pasture.
675	·544	Pasture.
676	1·750	Road.
677	2·331	Pasture.
678	2·260	Pasture.
679	14·078	Pasture.
680	13·083	Pasture.
681	4·314	Arable and marsh.
682	1·048	Gardens.
683	2·007	Pasture.
684	2·704	Houses, yards, gardens, orchards, pasture, &c.
685	5·265	Pasture.
686	·300	Pasture.
687	4·151	Pasture.
688	·136	Houses, gardens, and yards.
689	·904	Pasture and pond.
690	6·969	Pasture.
691	3·061	Pasture.
692	2 494	Pasture.
693	1·890	Pasture.
694	5·341	Pasture.
695	9·037	Arable.
696	5·737	Pasture.
697	6·032	Pasture and pond.
698	·924	Wood.
699	10·982	Pasture and trees.
700	1·110	Pasture and orchard.
701	·663	Wood.
702	2·788	Wood.
703	·395	Pond.
704	·690	Pond.
705	·711	Ponds.
706	·485	House, stackyard, gardens, &c.
707	·300	Houses, yards, gardens, &c.
708	·108	Wood and pond.
709	·060	Wood.
710	4·560	Pasture.
711	4·363	Pasture and pond.
712	1·054	Pasture and pond.
713	·700	Orchard.
714	1·025	Houses, yards, gardens, &c.
715	·580	Pasture and trees.
716	4·054	Pasture.
717	4·236	Pasture.
718	·209	Wood.
719	2·197	Pasture, ponds, and trees.
720	1·930	Pasture.
721	·700	Houses, gardens, and yards.
721a	·780	Road.
722	·360	Pasture.
723	·372	House, garden, yard, and orchard.
724	4·008	Pasture.
725	·232	Pasture.
726	·430	House, garden, yard, and orchard.
727	·682	House, garden, orchard, and pond.
728	·481	Houses, yards, gardens, and orchard.
729	20·911	Pasture and trees.
730	·120	Orchard and pond.
731	7·510	Pasture.
732	7·307	Pasture.
733	10·122	Pasture.
734	8·497	Pasture.
735	13·581	Pasture and stream.
736	·776	Wood.
737	8·313	Pasture and pond.
738	·912	Wood.
739	13·528	Pasture and stream.
740	16·361	Pasture, stream, and pond.
741	·040	Pasture.
742	9·809	Pasture.
743	13·841	Arable.
744	·828	Pasture.
745	20·138	Wood.
746	1·197	Arable.
747	7·257	Arable.
748	4·203	Pasture, pond, and shed.
749	2·327	Pasture.
750	6·456	Pasture and pond.
751	5·951	Pasture.
752	7·063	Pasture.
753	6·555	Arable.
754	6·256	Arable.
755	6·181	Arable.
756	9·309	Pasture and pond.
757	6·772	Arable.
758	·166	Pasture.
759	·742	Houses, yards, garden, rough pasture, &c.

No. on Plan.	Area in Acres.	Remarks.	No. on Plan.	Area in Acres.	Remarks.
760	·367	Wood and ornamental ground.	761	·347	Arable.
				3952·276	

RECAPITULATION.

3850·861	Land.
25·563	Water.
75·852	Roads.
3952·276	Total area of the Parish of Nazeing, in the County of Essex.

INDEX TO PLACES

IN THE

PARISH OF NAZEING.

COUNTY OF ESSEX.

Name of Place.	No. of Sheet. 6-inch scale.	No. of Sheet. 25·344 in. scale.
All Saints' Church	XLIX.	4
Almains - -	"	7
Broxbourne Bridge	"	2
Bumble's Green -	"	7
Belchers - -	"	8
Carthagena Lock -	"	2
Currington - -	"	3
Camps - -	"	"
Cutlands - -	"	"
Collier's Farm -	"	4
Clayton Hill -	"	7
Darmers - -	"	"
Greenleaves -	"	3
Greenmead Wood	L.	1, 5
Goodalls - -	XLIX.	7
Gardeners - -	"	8
Harknett's Gate -	"	4
Haroldspark Grove	"	8
Independent Chapel	"	7
Jack's Hatch -	"	4
Keeseys - -	"	2
King's Weir -	"	6
Longfield Spring -	"	3
Lea and Stort Navigation - -	"	2
Little Profits -	"	4
Langrich - -	"	6
Low Hill - -	XL.	15
Marshgate - -	XLIX.	2
Meadgate - -	"	3
Middle Street -	"	"
Maplecroft - -	"	"
Mansion House -	"	"
Mulberrys - -	"	"
Manor House -	XL	15
Malions - -	XLIX.	7
Motts - -	"	"
Nazeing Mead -	"	2
Nazeing Marsh -	"	2, 6
Nazeingbury -	"	3
Nazeingwood Common - -	"	4
National School -	"	"
Nazeing - -	"	"
Nazeing Park -	"	"
Nazeingwood Lodge	"	"
Nazeing Long Green	"	7
Nimmings - -	"	"
Nether Kidders -	"	"
Newmans - -	"	"
Nazeing Gate -	"	8
Nazeing Road -	"	7
Oldfield Spring -	"	3
Pecks Hill - -	"	"
Paynes - -	"	6
Perry Hill - -	"	7
Sedge Green -	"	3
Shottingtons -	"	"

Name of Place.	No. of Sheet.		Name of Place.	No. of Sheet.	
	6-inch scale.	25·344 in. scale.		6-inch scale.	25·344 in. scale.
Smalldrinks - -	XLIX.	3	The Vicarage -	XLIX.	4
Shepherds - -	"	4			
St. Leonards -	"	7	Wheelers - -	"	3
Snows - -	"	"	White's Wood -	"	4
St. Lawrence -	"	"	Whitehall - -	"	3
Sturtsbury - -	"	"	Windmill - -	"	4
			Warleys - -	"	7
Tatfields - -	"	2			

LONDON:
Printed by George Edward Eyre and William Spottiswoode,
Printers to the Queen's most Excellent Majesty.
For Her Majesty's Stationery Office.

DEPÔTS FOR THE SALE OF ORDNANCE MAPS, &c.

ENGLAND AND WALES.

1, Saint Martin's Place, Charing Cross—LONDON.

SCOTLAND.

Ordnance Survey Office, Post-office Buildings—EDINBURGH.

IRELAND.

Ordnance Survey Office, Phœnix Park—DUBLIN.

ORDNANCE SURVEY OF ENGLAND.

BOOK OF REFERENCE TO THE PLAN

OF THE

PARISH OF NETTESWELL

(HUNDRED OF HARLOW),

IN THE

COUNTY OF ESSEX,

CONTAINING 1551·991 ACRES.

MAJOR-GENERAL SIR HENRY JAMES, R.E., F.R.S., F.G.S., &c.,
DIRECTOR-GENERAL OF THE ORDNANCE SURVEY.

LONDON:
PRINTED BY GEORGE E. EYRE AND WILLIAM SPOTTISWOODE,
PRINTERS TO THE QUEEN'S MOST EXCELLENT MAJESTY.
FOR HER MAJESTY'S STATIONERY OFFICE.

1874.

Price One Shilling.

ORDNANCE SURVEY OF ENGLAND.

BOOK OF REFERENCE TO THE PLAN

OF THE

PARISH OF NETTESWELL

(HUNDRED OF HARLOW),

IN THE

COUNTY OF ESSEX,

CONTAINING 1551·991 ACRES.

MAJOR-GENERAL SIR HENRY JAMES, R.E., F.R.S., F.G.S., &c.,
DIRECTOR-GENERAL OF THE ORDNANCE SURVEY.

LONDON:
PRINTED BY GEORGE E. EYRE AND WILLIAM SPOTTISWOODE,
PRINTERS TO THE QUEEN'S MOST EXCELLENT MAJESTY.
FOR HER MAJESTY'S STATIONERY OFFICE.

1874.

Price One Shilling.

[7142.—50—11/74.]

ORDNANCE SURVEY OF ENGLAND

PARISH OF NETTESWELL

Co. ESSEX

INDEX TO THE SHEETS

EXPLANATORY REMARKS.

The scale of the Parish Plans is the 1-2500th of the actual length on the ground, and is equal to 25·344 inches to a mile, or 3·157 chains to an inch, which is very approximately equal to one square inch to one acre, the square of 1·0018 inch being equal to one acre.

The length of each sheet is 1½ miles, and the width 1 mile, the area of each sheet is therefore 960 acres.

Each enclosure has a reference number to the area which is given in this Book.

The Braces (ʃ) on the plans are to indicate that the spaces so braced are included under the same reference number.

The Altitudes in feet above the Mean Level of the Sea are written thus—31·4.

The Scale of the Plans of the County is 6 inches to a mile, and each sheet contains the same area as 16 sheets of the Parish Plans. There is therefore a double reference number to each sheet, as VI. 9., the Roman Numerals referring to the County Plans, the Arabic Figures to the Parish Plans.

The dimensions of the sheets on the Six-inch scale being four miles by six miles, the area is twenty-four square miles, equal to 15,360 acres.

The following are the characters employed on the Ordnance Plans on the Scales of 1-2500, and 6 inches to a mile :—

County Names	C	Hundreds or Wards	W
Parishes	P	Townships	T
Extra Parochial	E	Division of Townships	T

Antiquities ..... { ROMAN / Druidical or Saxon / Norman or Subsequent

The descriptions of the boundaries are shown by the following initials :—

Centre of Stream	*C.S.*	Centre of Fence	*C.F.*
Centre of Road	*C.R.*	Top of Cop	*T.C.*
Side of Stream or Drain ...	*S.S.* or *S.D.*	Centre of Wall	*C.W.*
Root of Hedge	*R.H.*	Defaced	*Def.*
Face of Wall	*F.W.*	Track of Stream	*T.S.*

Undefined ..... *Und.*

Where a change occurs in the boundaries, the symbol [o—o] is used to show the part at which the change takes place.

N.B.—To convert Decimal Fractions of an Acre into Roods and Perches, multiply the decimal first by 4 and then by 40, preserving the same number of decimals in the product.

Examples—

A.	R.	P.	Acres.	A.	R.	P.	Acres.
			633·357				527·013
			4				4
			1·428				·052
			40				40
633	1	17	17·120	527	0	2	2·080

TABLE

FOR CONVERTING DECIMAL PARTS OF AN ACRE INTO ROODS AND PERCHES.

Perch.	0 Rood.	1 Rood.	2 Roods.	3 Roods.	Perch.	0 Rood.	1 Rood.	2 Roods.	3 Roods.
0	·000	·250	·500	·750	21	·131	·381	·631	·881
1	·006	·256	·506	·756	22	.137	·387	·637	·887
2	·012	·262	·512	·762	23	·144	·394	·644	·894
3	·019	·269	·519	·769	24	·150	·400	·650	·900
4	·025	·275	·525	·775	25	·156	·406	·656	·906
5	·031	·281	·531	·781	26	·162	·412	·662	·912
6	·037	·287	·537	·787	27	·169	·419	·669	·919
7	·044	·294	·544	·794	28	·175	·425	·675	·925
8	·050	·300	·550	·800	29	·181	·431	·681	·931
9	·056	·306	·556	·806	30	·187	·437	·687	·937
10	·062	·312	·562	·812	31	·194	·444	·694	·944
11	·069	·319	·569	·819	32	·200	·450	·700	·950
12	·075	·325	·575	·825	33	·209	·456	·706	·956
13	·081	·331	·581	.831	34	·212	·462	·712	·962
14	·087	·337	·587	·837	35	·216	·469	·719	·969
15	·094	·344	·594	·844	36	·225	·475	·725	·975
16	·100	·350	·600	·850	37	·231	·481	·731	·981
17	·106	·356	·606	·856	38	·237	·487	·737	·987
18	·112	·362	·612	·862	39	·244	·494	·744	·994
19	.119	·369	·619	·869	40	·250	·500	·750	1·000
20	·125	·375	·625	·875					

PARISH OF NETTESWELL,

IN THE

COUNTY OF ESSEX—(Western Division).

HUNDRED OF HARLOW.

No. on Plan.	Area in Acres.	Remarks.	No. on Plan.	Area in Acres.	Remarks.
1	8·286	Pasture, &c.	32	·590	Pasture.
2	·622	Stream.	33	·456	Farmhouse, yards, outbuildings, &c.
3	·320	Pasture and trees.			
4	·222	Pasture and trees.	34	2·265	Pasture and trees.
5	20·446	Pasture and trees.	35	1·997	Pasture, trees, &c.
6	·431	Corn mill, gardens, &c.	36	8·274	Pasture and trees.
7	1·733	House, garden, outbuildings, yards, &c.	37	3·125	Pasture, stream, &c.
			38	·633	Stream.
8	·812	House, garden, ornamental ground, &c.	39	6·099	Great Eastern Railway (Cambridge Line).
9	·791	Road.	40	2·692	Pasture.
10	4·987	Pasture.	41	·144	Pasture.
11	2·753	Stort Navigation.	42	·105	Brushwood.
12	7·035	Pasture, &c.	43	·074	Pasture.
13	3·950	Pasture, &c.	44	·660	Stream.
14	1·526	Pasture, &c.	45	9·698	Pasture, &c.
15	·949	Pasture, &c.	46	6·725	Pasture.
16	2·221	Pasture, &c.	47	9·892	Wood and stream.
17	·403	Orchard.	48	2·239	Arable.
18	14·234	Pasture, trees, &c.	49	1·739	Pasture.
18a	4·362	Pasture and pond.	50	4·430	Pasture.
19	37·129	Arable and trees.	51	5·438	Arable.
20	·201	House, garden, yard, &c.	52	·857	Road.
			53	21·539	Arable.
21	·224	Pond.	54	13·308	Arable.
22	2·929	Road.	55	7·850	Arable.
23	·907	Pasture.	56	13·392	Arable.
24	1·101	Pasture, trees, &c.	57	3·181	Pasture, pond, &c.
25	2·129	Houses, gardens, and yards.	58	2·715	Pasture.
			59	4·882	Pasture and trees.
26	·899	Houses, gardens, and yards.	60	3·628	Arable.
			61	9·249	Arable.
27	7·395	Ornamental ground, &c.	62	8·199	Arable and pond.
			63	5·135	Arable.
28	·996	House, garden, &c.	64	8·759	Arable.
29	2·503	Arable, house, garden, and yard.	65	3·650	Pasture, trees, and old gravel pit.
30	2·253	Pasture.	66	7·224	Pasture.
31	3·283	Pasture.	67	1·944	Pasture, trees, & pond.

No. on Plan.	Area in Acres.	Remarks.	No. on Plan.	Area in Acres.	Remarks.
68	·116	House, gardens, and yards.	111	·310	Brushwood, furze, &c.
69	1·837	Pasture.	112	64·709	Arable.
70	·380	House, yards, garden, &c.	113	5·433	Arable.
71	·114	Road.	114	10·960	Wood.
72	4·119	Pasture, pond, and gravel pit.	115	1·929	Pasture and stream.
73	7·128	Pasture.	116	5·501	Pasture and stream.
74	1·979	Pasture.	117	7·134	Arable.
75	2·727	Pasture, ponds, trees, &c.	118	8·212	Pasture, stream, and trees.
76	·801	Farmhouse, yards, outbuildings, &c.	119	51·941	Arable, pond, and rough pasture.
77	·980	Stackyard and shed.	120	2·249	Pasture and gravel pits.
78	·911	Farmhouse, yards, outbuildings, &c.	121	9·316	Pasture, &c.
79	·336	House and garden.	122	·168	Pond.
80	7·494	Arable.	123	·419	Stackyard.
81	35·207	Arable and pond.	124	·596	Stackyard and pond.
82	·380	Houses, gardens, and yards.	125	·705	Church and graveyard.
83	9·356	Arable.	126	·406	Garden.
84	3·419	Arable and pond.	127	4·526	Ornamental ground and trees.
85	·336	Road.	128	·296	Pond.
86	1·449	Arable.	129	13·786	Pasture, ponds, and trees.
87	3·311	Arable.	130	7·165	Wood.
88	·506	House, garden, yard, &c.	131	13·072	Arable.
89	25·081	Arable.	132	·118	Pond.
90	10·296	Arable.	133	·830	Wood.
91	·321	Pasture.	134	10·516	Arable.
92	9·404	Arable.	135	11·945	Arable.
93	8·602	Arable.	136	7·131	Pasture, &c.
94	16·360	Arable and pond.	137	1·263	Wood.
95	1·980	Wood.	138	6·274	Pasture, &c.
96	11·433	Arable.	139	3·650	Pasture.
97	18·021	Arable.	140	·823	Pasture.
98	·180	Pond.	141	17·306	Arable.
99	4·465	Arable.	142	45·003	Arable.
100	4·984	Arable.	143	49·097	Arable.
101	·838	Pasture.	144	4·055	Arable.
102	10·779	Road.	145	5·196	Arable.
103	12·341	Pasture.	146	3·050	Arable.
104	15·422	Arable.	147	4·098	Arable.
105	3·950	Pasture, &c.	148	4·621	Arable.
106	3·914	Pasture and pond.	149	8·160	Arable.
107	1·300	House, yards, garden, &c.	150	3·313	Arable.
108	2·162	Pasture and gravel pit.	151	4·953	Arable.
109	31·410	Arable.	152	3·690	Pasture.
110	7·723	Arable.	153	·995	Pasture and shed.
			154	·730	Houses, yards, garden, &c.
			155	·202	Pond.

No. on Plan.	Area in Acres.	Remarks.	No. on Plan.	Area in Acres.	Remarks.
156	1·733	Pasture.	196	1·398	Arable.
157	3·967	Arable and pond.	197	1·242	Arable.
158	3·238	Arable.	198	2·865	Arable.
159	1·738	Pasture.	198a	3·146	Road.
160	1·692	Road.	199	2·967	Gardens.
161	2·418	Pasture.	200	2·210	Arable.
162	·677	Houses, yards, garden, and orchard.	201	1·717	Arable.
			202	8·143	Arable.
163	4·337	Arable.	203	22·852	Pasture.
164	·760	Pasture and shed.	204	7·882	Wood and pond.
165	5·088	Pasture and pond.	205	7·376	Pasture and pond.
166	6·937	Pasture, pond, &c.	206	4·293	Arable and pond.
167	5·402	Pasture.	207	12·859	Arable and pond.
168	1·058	Pasture.	208	1·159	Pasture.
169	·549	Farmhouse, yards, and outbuildings.	209	·360	Orchard and pond.
			210	2·458	Pasture.
170	·217	Ponds.	211	8·227	Pasture and stream.
171	·331	Stackyard.	212	27·210	Arable and stream.
172	2·022	Pasture.	213	12·427	Pasture, pond, and trees.
173	·262	Garden, pond, &c.			
174	1·532	House, yards, garden, orchard, &c.	214	·853	Stackyard, sheds, &c.
			215	3·612	Pasture.
175	6·043	Pasture, pond, &c.	216	2·892	Pasture.
176	·203	House, yard, gardens, &c.	217	1·646	Road.
			218	·799	Pasture, pond, and trees.
177	·972	Houses, gardens, and yards.	219	·308	Houses, yards, garden, &c.
178	4·621	Pasture and pond.			
179	·238	House, garden, and yard.	220	2·176	Pasture, &c.
			221	·096	Wood.
180	·293	House, yards, gardens, &c.	222	4·323	Pasture.
			223	3·965	Pasture, trees, &c.
180a	2·346	Pasture.	224	·959	House, yards, gardens, orchards, &c.
181	8·335	Pasture.			
182	1·104	Pasture.	225	1·379	Pasture.
183	·138	House, garden, and yard.	226	3·598	Pasture, pond, and trees.
184	·290	Pasture and shed.	227	4·757	Pasture, pond, and trees.
185	·959	Pasture and pond.			
186	·538	Pasture.	228	2·846	Pasture.
187	4·332	Pasture, &c.	229	·388	Stackyard.
188	12·526	Arable.	230	1·189	Farmhouse, yards, outbuildings, &c.
189	16·793	Pasture, pond, and stream.			
			231	1·205	Pasture.
190	2·210	Pasture.	232	1·231	Pasture.
191	1·065	Houses, gardens, and yards.	233	6·153	Pasture.
			234	·780	Pasture.
192	·475	Houses, gardens, and yards.	235	·144	House, gardens, and yards.
193	1·992	Arable.	236	2·003	Pasture.
194	1·315	Arable.	237	2·715	Pasture, pond, and trees.
195	·240	Pasture.			

No. on Plan.	Area in Acres.	Remarks.	No. on Plan.	Area in Acres.	Remarks.
238	·439	House, garden, yard, and pasture.	260	7·420	Arable.
239	·628	Houses, yards, garden, &c.	261	3·950	Arable.
240	·974	Arable and trees.	262	14·806	Arable.
241	1·975	Pasture.	263	1·054	Wood.
242	1·399	Houses, yards, gardens, orchards, &c.	264	·987	Wood.
243	·546	Orchard.	265	9·416	Arable.
244	8·166	Arable.	266	14·177	Pasture.
245	3·052	Road.	266a	·225	Pond.
246	1·463	Arable.	267	·762	Farmhouse, yards, outbuildings, &c.
247	3·700	Arable.	268	12·184	Arable.
248	4·067	Arable.	269	16·857	Arable.
249	17·790	Arable.	270	12·069	Arable.
250	11·970	Arable.	271	·859	Wood and pond.
251	7·994	Arable.	272	·445	Wood.
252	10·668	Arable and stream.	273	15·063	Arable.
253	2·592	Arable.	274	4·341	Wood and pond.
254	7·744	Arable.	275	8·151	Arable.
255	7·744	Arable.	276	1·917	Pasture.
256	12·906	Arable.	277	15·056	Arable.
257	1·038	Wood.	278	1·228	Wood.
258	·937	Pasture.		1551·991	
259	·915	Wood.			

RECAPITULATION.

Area in Acres.	
1514·252	Land.
6·298	Water.
25·342	Roads.
6·099	Railways.
1551·991	Total area of the Parish of Netteswell, in the County of Essex.

INDEX TO PLACES

IN THE

PARISH OF NETTESWELL.

COUNTY OF ESSEX.

Name of Place.	No. of Sheet.		Name of Place.	No. of Sheet.	
	6-inch scale.	25·344 in. scale.		6-inch scale.	25·344 in. scale.
Bay's Grove -	XLI.	10	Netteswell Plantation -	XLI.	9
Burnt Mill -	"	5	Netteswell School	"	"
Copshall Common	"	13	Netteswell -	"	"
Copshall Pond -	"	9	Netteswell Street	"	"
Common Side -	"	14	Netteswell Common - -	"	14
Evans - -	"	9			
Ellis Place -	"	5	Oldhouse - -	"	9
Gentry Wood -	"	10	Rydens - -	L.	2
Goldings -	"	13	Rydens Spring -	"	"
Great Eastern Railway -	"	5	Spurriers -	XLI.	5
			St. Andrew's Church -	"	9
Hill House -	"	9	Stort Navigation	"	5
Laylands -	"	14			
			Todd Brook -	"	13
Marshgate Spring	"	5	The Rectory -	"	9
Marshgate -	"	"	Tanyard House -	"	"
			Tye Green -	"	13
Netteswell Cross -	"	"			
Netteswellbury -	"	9	Warehatch Springs	"	5

LONDON:
Printed by George E. Eyre and William Spottiswoode,
Printers to the Queen's most Excellent Majesty.
For Her Majesty's Stationery Office.

DEPÔTS FOR THE SALE OF ORDNANCE MAPS, &c.

ENGLAND AND WALES.

1, Saint Martin's Place, Charing Cross—LONDON.

SCOTLAND.

Ordnance Survey Office, Post-office Buildings—EDINBURGH.

IRELAND.

Ordnance Survey Office, Phœnix Park—DUBLIN.

ORDNANCE SURVEY OF ENGLAND.

BOOK OF REFERENCE TO THE PLAN

OF THE

PARISH OF NEVENDON

(HUNDRED OF BARSTABLE),

IN THE

COUNTY OF ESSEX,

CONTAINING 992·593 ACRES.

LIEUT.-GENERAL SIR HENRY JAMES, R.E., F.R.S., F.G.S., &c.,

DIRECTOR-GENERAL OF THE ORDNANCE SURVEY.

LONDON:

PRINTED BY GEORGE E. EYRE AND WILLIAM SPOTTISWOODE,

PRINTERS TO THE QUEEN'S MOST EXCELLENT MAJESTY.

FOR HER MAJESTY'S STATIONERY OFFICE.

1875.

Price One Shilling.

ORDNANCE SURVEY OF ENGLAND.

BOOK OF REFERENCE TO THE PLAN

OF THE

PARISH OF NEVENDON

(HUNDRED OF BARSTABLE),

IN THE

COUNTY OF ESSEX,

CONTAINING 992·593 ACRES.

LIEUT.-GENERAL SIR HENRY JAMES, R.E., F.R.S., F.G.S., &c.,
DIRECTOR-GENERAL OF THE ORDNANCE SURVEY.

LONDON:
PRINTED BY GEORGE E. EYRE AND WILLIAM SPOTTISWOODE,
PRINTERS TO THE QUEEN'S MOST EXCELLENT MAJESTY,
FOR HER MAJESTY'S STATIONERY OFFICE.

1875.

Price One Shilling.

[7142.—50—7/75.]

ORDNANCE SURVEY OF ENGLAND

PARISH OF NEVENDON & Do (Dct.)

Co ESSEX

EXPLANATORY REMARKS.

The scale of the Parish Plans is the 1-2500th of the actual length on the ground, and is equal to 25·344 inches to a mile, or 3·157 chains to an inch, which is very approximately equal to one square inch to one acre, the square of 1·0018 inch being equal to one acre.

The length of each sheet is 1½ miles, and the width 1 mile, the area of each sheet is therefore 960 acres.

Each enclosure has a reference number to the area which is given in this Book.

The Braces ($\int$) on the plans are to indicate that the spaces so braced are included under the same reference number.

The Altitudes in feet above the Mean Level of the Sea are written thus—31·4.

The Scale of the Plans of the County is 6 inches to a mile, and each sheet contains the same area as 16 sheets of the Parish Plans. There is therefore a double reference number to each sheet, as VI. 9., the Roman Numerals referring to the County Plans, the Arabic Figures to the Parish Plans.

The dimensions of the sheets on the Six-inch scale being four miles by six miles the area is twenty-four square miles, equal to 15,360 acres.

The following are the characters employed on the Ordnance Plans on the Scales of 1-2500, and 6 inches to a mile :—

County Names	C	Hundreds or Wards	W
Parishes	P	Townships	T
Extra Parochial	E	Division of Townships	T

Antiquities ..... { ROMAN / Druidical or Saxon / Norman or Subsequent

The descriptions of the boundaries are shown by the following initials :—

Centre of Stream	*C.S.*	Centre of Fence	*C.F.*
Centre of Road	*C.R.*	Top of Cop	*T.C.*
Side of Stream or Drain	*S.S.* or *S.D.*	Centre of Wall	*C.W.*
Root of Hedge	*R.H.*	Defaced	*Def.*
Face of Wall	*F.W.*	Track of Stream	*T.S.*

Undefined ..... *Und.*

Where a change occurs in the boundaries, the symbol [o—o] is used to show the part at which the change takes place.

N.B.—To convert Decimal Fractions of an Acre into Roods and Perches, multiply the decimal first by 4 and then by 40, preserving the same number of decimals in the product.

Examples—

	Acres.		Acres.
	633·357		527·013
	4		4
	1·428		·052
	40		40
A. R. P.	17·120	A. R. P.	2·080
633 1 17		527 0 2	

TABLE

FOR CONVERTING DECIMAL PARTS OF AN ACRE INTO ROODS AND PERCHES.

Perch.	0 Rood.	1 Rood.	2 Roods.	3 Roods.	Perch.	0 Rood.	1 Rood.	2 Roods.	3 Roods.
0	·000	·250	·500	·750	21	·131	·381	·631	·881
1	·006	·256	·506	·756	22	.137	·387	·637	·887
2	·012	·262	·512	·762	23	·144	·394	·644	·894
3	·019	·269	·519	·769	24	·150	·400	·650	·900
4	·025	·275	·525	·775	25	·156	·406	·656	·906
5	·031	·281	·531	·781	26	·162	·412	·662	·912
6	·037	·287	·537	·787	27	·169	·419	·669	·919
7	·044	·294	·544	·794	28	·175	·425	·675	·925
8	·050	·300	·550	·800	29	·181	·431	·681	·931
9	·056	·306	·556	·806	30	·187	·437	·687	·937
10	·062	·312	·562	·812	31	·194	·444	·694	·944
11	·069	·319	·569	·819	32	·200	·450	·700	·950
12	·075	·325	·575	·825	33	·209	·456	·706	·956
13	·081	·331	·581	.831	34	·212	·462	·712	·962
14	·087	·337	·587	·837	35	·216	·469	·719	·969
15	·094	·344	·594	·844	36	·225	·475	·725	·975
16	·100	·350	·600	·850	37	·231	·481	·731	·981
17	·106	·356	·606	·856	38	·237	·487	·737	·987
18	·112	·362	·612	·862	39	·244	·494	·744	·994
19	.119	·369	·619	·869	40	·250	·500	·750	1·000
20	·125	·375	·625	·875					

PARISH OF NEVENDON,

IN THE

COUNTY OF ESSEX—(Southern Division).

HUNDRED OF BARSTABLE.

No. on Plan.	Area in Acres.	Remarks.	No. on Plan.	Area in Acres.	Remarks.
1	18·278	Arable.	38	17·403	Arable, &c.
2	7·797	Arable.	39	10·466	Arable.
3	13·457	Pasture, &c.	40	12·218	Arable.
4	4·008	Arable.	41	1·761	Pasture.
5	11·686	Arable.	42	7·667	Pasture.
6	·139	Pond.	43	3·099	Arable.
7	1·547	Road (part of).	44	·601	Houses, yards, and gardens.
8	12·284	Pasture.			
9	15·668	Arable.	45	9·060	Arable.
10	18·654	Arable.	46	·544	Pasture.
11	9·150	Arable.	47	·300	Houses, garden, &c.
12	2·004	Arable.	48	4·882	Arable.
13	1·141	Arable.	49	15·552	Arable, &c.
14	11·230	Arable.	50	14·349	Arable.
15	1·552	Arable.	51	11·903	Arable.
16	4·121	Arable.	52	7·315	Wood.
17	1·917	Pasture.	53	13·958	Arable, &c.
18	11·648	Arable.	54	17·221	Arable.
19	10·192	Arable.	55	12·824	Arable.
20	·174	House and garden.	56	6·703	Arable.
21	8·854	Arable.	57	·133	Pond.
22	11·357	Arable.	58	·458	Houses, gardens, and yard.
23	2·680	Road (part of).			
24	11·008	Arable.	59	·140	Houses, garden, &c.
25	14·067	Pasture.	60	5·557	Arable.
26	·152	Pond.	61	2·125	Pasture.
27	2·536	Houses, yards, garden, pasture, &c.	62	9·886	Arable.
			63	1·171	Pasture.
28	·135	Pond.	64	19·150	Arable.
29	·329	Pond.	65	13·099	Arable, &c.
30	·952	Pasture.	66	8·998	Road.
31	·267	Pond.	67	1·352	Houses, yards, garden, &c.
32	1·818	Houses, yards, garden, &c.	68	·769	Orchard.
33	·182	Ponds.	69	1·890	Arable, &c.
34	3·404	Pasture.	70	·194	Houses and garden.
35	2·128	Pasture.	71	·627	Houses and gardens.
36	·205	House and garden.	72	5·615	Arable.
37	4·658	Arable.	73	4·491	Pasture.

No. on Plan.	Area in Acres.	Remarks.
74	·162	Gardens.
75	1·031	Houses, yards, and garden.
76	·137	Pond.
77	8·883	Arable.
78	12·954	Arable, &c.
79	9·232	Arable, &c.
80	·358	Houses and gardens.
81	9·116	Arable.
82	8·139	Pasture.
83	18·280	Arable, &c.
84	9·302	Pasture.
85	16·569	Arable.
86	4·638	Arable, &c.
87	3·314	Pasture.
88	1·260	Pasture.
89	17·441	Arable, &c.
90	7·351	Arable.
91	1·435	Houses, yards, garden, road, &c.
92	12·817	Arable.
93	3·462	Pasture.
94	·260	Moat (water).
95	·299	Houses, yard, and garden.
96	·123	Pasture.
97	·190	Houses and gardens.
98	·270	Houses and gardens.
99	·084	Pasture.
100	16·296	Arable.
101	·209	House and garden.
102	11·670	Arable, &c.
103	·222	Wood.
104	·313	Road.
105	·199	Pasture.
106	·505	Wood, &c.
107	·081	Pasture.
108	·177	Houses and garden.
109	7·043	Arable.
110	5·659	Pasture.
111	·211	Pasture.
112	1·733	Houses, yards, &c.
113	·206	Ponds.
114	16·565	Arable, &c.
115	14·609	Arable, &c.
116	·827	Pasture.
117	14·557	Arable.
118	14·612	Arable.
118a	·162	Pasture.
119	5·956	Arable.
120	2·892	Road.
121	2·471	Arable.
122	15·205	Arable.
123	24·305	Arable, &c.
124	17·876	Arable, &c.
125	13·398	Arable.
126	·208	Houses, garden, &c.
128	10·752	Arable.
129	2·568	Pasture, &c.
130	2·128	Houses, garden, &c.
131	·301	Church and graveyard.
132	8·089	Pasture.
133	3·653	Pasture.
134	18·197	Arable.
135	2·238	Pasture.
136	13·007	Pasture, &c.
137	5·386	Pasture.
138	7·456	Arable.
139	12·064	Arable.
140	4·854	Pasture.
141	1·587	Road (part of).
142	20·189	Arable, &c.
143	·182	Pasture.
144	26·645	Arable, &c.
145	1·077	Garden.
146	·317	Pasture.
147	·054	Garden (part of).
148	·162	Pasture.
149	12·129	Pasture.
150	20·105	Arable, &c.
151	·467	Pasture.
152	4·113	Arable.
153	9·775	Arable.
154	·833	Houses, yards, garden, &c.
155	·541	Stackyard.
	989·003	

RECAPITULATION

969·026	Land.
18·037	Roads.
1·940	Water.
989·003	Area of the Parish of Nevendon, excluding the detached part.

PARISH OF NEVENDON (Detached).

Area in Acres.	
3·590	Arable.
3·590	Area of the Parish of Nevendon (Detached).

RECAPITULATION FOR THE PARISH.

972·616	Land.
18·037	Roads.
1·940	Water.
992·593	Total area of the Parish of Nevendon, in the County of Essex.

INDEX TO PLACES

IN THE

PARISH OF NEVENDON.

COUNTY OF ESSEX.

Name of Place.	No. of Sheet.		Name of Place.	No. of Sheet.	
	6-inch scale.	25·344 in. scale.		6-inch scale.	25·344 in. scale.
Chambers - -	LXIX.	9	Nevendon Tye -	LXIX.	9
Cranes - -	LXVIII.	16	Noke Wood -	"	"
Fore Riders -	LXIX.	9	Rectory - -	"	"
Frampton's Farm	"	"	School (Boys and Girls) - -	"	"
Great Bromfords -	"	"	St. Peter's Church (Rectory) -	"	13
Great Spenders -	LXVIII.	16	Temple Farm -	LXVIII.	16
Little Bromfords -	LXIX.	9	Watts's Farm -	LXIX.	9
Nevendon - -	"	"			
Nevendon Hall -	"	"			

LONDON:
Printed by George E. Eyre and William Spottiswoode,
Printers to the Queen's most Excellent Majesty.
For Her Majesty's Stationery Office.

DEPÔTS FOR THE SALE OF ORDNANCE MAPS, &c.

ENGLAND AND WALES.

1, Saint Martin's Place, Charing Cross—LONDON.

SCOTLAND.

Ordnance Survey Office, Post-office Buildings—EDINBURGH.

IRELAND.

Ordnance Survey Office, Phœnix Park—DUBLIN.

ORDNANCE SURVEY OF ENGLAND.

BOOK OF REFERENCE TO THE PLAN

OF THE

PARISH OF NEWPORT

(HUNDRED OF UTTLESFORD),

IN THE

COUNTY OF ESSEX,

CONTAINING 1721·557 ACRES.

LIEUT.-GENERAL JOHN CAMERON, C.B., R.E., F.R.S.,
DIRECTOR-GENERAL OF THE ORDNANCE SURVEY.

LONDON:
PRINTED BY GEORGE E. EYRE AND WILLIAM SPOTTISWOODE,
PRINTERS TO THE QUEEN'S MOST EXCELLENT MAJESTY.
FOR HER MAJESTY'S STATIONERY OFFICE.

1877.

Price One Shilling.

ORDNANCE SURVEY OF ENGLAND.

BOOK OF REFERENCE TO THE PLAN

OF THE

PARISH OF NEWPORT

(HUNDRED OF UTTLESFORD),

IN THE

COUNTY OF ESSEX,

CONTAINING 1721·557 ACRES.

LIEUT.-GENERAL JOHN CAMERON, C.B., R.E., F.R.S.,
DIRECTOR-GENERAL OF THE ORDNANCE SURVEY.

LONDON:
PRINTED BY GEORGE E. EYRE AND WILLIAM SPOTTISWOODE,
PRINTERS TO THE QUEEN'S MOST EXCELLENT MAJESTY.
FOR HER MAJESTY'S STATIONERY OFFICE.

1877.

Price One Shilling.

[7412.—50.—II/77.]

ORDNANCE SURVEY OF ENGLAND

PARISH OF NEWPORT & Do (*Det. Nos 1 to 5*)

Co ESSEX

EXPLANATORY REMARKS.

The scale of the Parish Plans is the 1-2500th of the actual length on the ground, and is equal to 25·344 inches to a mile, or 3·157 chains to an inch, which is very approximately equal to one square inch to one acre, the square of 1·0018 inch being equal to one acre.

The length of each sheet is 1½ miles, and the width 1 mile, the area of each sheet is therefore 960 acres.

Each enclosure has a reference number to the area which is given in this Book.

The Braces (ʃ) on the plans are to indicate that the spaces so braced are included under the same reference number.

The Altitudes in feet above the Mean Level of the Sea are written thus—31·4.

The Scale of the Plans of the County is 6 inches to a mile, and each sheet contains the same area as 16 sheets of the Parish Plans. There is therefore a double reference number to each sheet, as VI. 9., the Roman Numerals referring to the County Plans, the Arabic Figures to the Parish Plans.

The dimensions of the sheets on the Six-inch scale being four miles by six miles, the area is twenty-four square miles, equal to 15,360 acres.

The following are the characters employed on the Ordnance Plans on the Scales of 1–2500, and 6 inches to a mile :—

County Names	C	Hundreds or Wards	W
Parishes	P	Townships	T
Extra Parochial	E	Division of Townships	T

Antiquities ..... { ROMAN / Druidical or Saxon / Norman or Subsequent

The descriptions of the boundaries are shown by the following initials :—

Centre of Stream	*C.S.*	Centre of Fence	*C.F.*
Centre of Road	*C.R.*	Top of Cop	*T.C.*
Side of Stream or Drain ...	*S.S.* or *S.D.*	Centre of Wall	*C.W.*
Root of Hedge	*R.H.*	Defaced	*Def.*
Face of Wall	*F.W.*	Track of Stream	*T.S.*

Undefined ..... *Und.*

Where a change occurs in the boundaries, the symbol [o—o'] is used to show the part at which the change takes place.

N.B.—To convert Decimal Fractions of an Acre into Roods and Perches, multiply the decimal first by 4 and then by 40, preserving the same number of decimals in the product.

Examples—

			Acres.				Acres.
			633·357				527·013
			4				4
			1·428				·052
			40				40
A.	R.	P.		A.	R.	P.	
633	1	17	17·120	527	0	2	2·080

TABLE

FOR CONVERTING DECIMAL PARTS OF AN ACRE INTO ROODS AND PERCHES.

Perch.	0 Rood.	1 Rood.	2 Roods.	3 Roods.	Perch.	0 Rood.	1 Rood.	2 Roods.	3 Roods.
0	·000	·250	·500	·750	21	·131	·381	·631	·881
1	·006	·256	·506	·756	22	.137	·387	·637	·887
2	·012	·262	·512	·762	23	·144	·394	·644	·894
3	·019	·269	·519	·769	24	·150	·400	·650	·900
4	·025	·275	·525	·775	25	·156	·406	·656	·906
5	·031	·281	·531	·781	26	·162	·412	·662	·912
6	·037	·287	·537	·787	27	·169	·419	·669	·919
7	·044	·294	·544	·794	28	·175	·425	·675	·925
8	·050	·300	·550	·800	29	·181	·431	·681	·931
9	·056	·306	·556	·806	30	·187	·437	·687	·937
10	·062	·312	·562	·812	31	·194	·444	·694	·944
11	·069	·319	·569	·819	32	·200	·450	·700	·950
12	·075	·325	·575	·825	33	·209	·456	·706	·956
13	·081	·331	·581	.831	34	·212	·462	·712	·962
14	·087	·337	·587	·837	35	·216	·469	·719	·969
15	·094	·344	·594	·844	36	·225	·475	·725	·975
16	·100	·350	·600	·850	37	·231	·481	·731	·981
17	·106	·356	·606	·856	38	·237	·487	·737	·987
18	·112	·362	·612	·862	39	·244	·494	·744	·994
19	.119	·369	·619	·869	40	·250	·500	·750	1·000
20	·125	·375	·625	·875					

PARISH OF NEWPORT,

IN THE

COUNTY OF ESSEX—(Western Division).

HUNDRED OF UTTLESFORD.

No. on Plan.	Area in Acres.	Remarks.	No. on Plan.	Area in Acres.	Remarks.
1	·624	Stackyard, &c.	36	7·722	Water.
2	·997	Road.	37	4·926	Wood, &c.
3	96·978	Arable, &c.	38	7·054	Ornamental ground, &c.
4	·097	Wood.			
5	·514	Wood.	39	3·150	Pasture.
6	38·283	Arable.	40	4·435	Pasture, &c.
7	10·223	Arable.	41	22·745	Arable.
7a	·158	Wood.	42	·153	Wood.
8	16·767	Arable.	43	9·029	Ornamental ground, &c.
9	2·469	Arable.			
10	1·304	Road.	44	5·054	Wood, &c.
11	·097	Wood.	45	2·197	Road.
12	62·566	Arable, &c.	46	3·898	Houses, orchard, &c.
13	3·764	Arable.	47	1·002	Orchard.
14	10·090	Arable, &c.	48	31·621	Ornamental ground, &c.
15	6·748	Arable, &c.			
16	1·353	Road.	49	20·216	Ornamental ground, &c.
17	1·768	Arable, &c.			
18	·158	Pasture.	50	·408	Water.
19	1·238	Arable.	51	9·775	Houses, ornamental ground, &c.
20	·788	Houses, gardens, &c.			
21	10·871	Arable.	52	·148	Water.
22	·472	Pasture.	53	14·043	Ornamental ground, &c.
23	·632	Houses, garden, &c.			
24	10·438	Arable, &c.	54	5·186	Arable.
25	·220	House, gardens, &c.	55	·564	Road.
26	8·103	Arable.	56	·248	Wood.
27	3·340	Wood.	57	·482	Wood.
27a	·806	Ornamental ground, house, &c.	58	·862	Wood.
			59	145·160	Arable, &c.
28	6·669	Road.	60	·388	Wood.
29	4·525	Pasture, &c.	61	·294	Wood.
30	·350	Wood.	62	3·169	Arable.
31	·466	Pasture.	63	3·320	Arable.
32	·644	Wood.	64	·366	Wood.
33	6·332	Pasture.	65	82·518	Arable.
34	1·401	Houses, ornamental ground, &c.	66	1·593	Wood.
			67	·132	Wood.
35	34·694	Ornamentalground,&c.	68	4·640	Arable.

No. on Plan.	Area in Acres.	Remarks.	No. on Plan.	Area in Acres.	Remarks.
69	·238	Wood.	119	1·144	Arable, &c.
70	8·691	Arable.	120	·498	Pasture.
71	·091	Wood.	121	2·235	Pasture.
72	1·807	Pasture.	122	1·003	Arable.
73	29·542	Arable.	123	·069	Arable.
74	29·207	Arable.	124	1·376	Road.
75	4·086	Arable.	125	·250	Pasture, &c.
76	1·524	Arable.	126	·144	Pasture, &c.
77	6·644	Arable.	127	·672	Houses, gardens, &c.
78	2·040	Road.	128	·682	Pasture.
79	5·123	Pasture.	129	2·423	Pasture.
80	3·454	Pasture.	130	7·299	Arable, &c.
81	5·839	Pasture.	131	2·810	Garden, &c.
82	·781	Pasture.	132	·761	Pasture, &c.
83	2·166	Pasture.	133	7·909	Arable.
84	5·850	Pasture.	134	6·709	Arable.
85	9·942	Arable.	135	5·702	Arable.
86	19·134	Arable, &c.	136	2·112	Arable.
87	·248	Arable, &c.	137	1·477	Arable.
88	2·503	Pasture.	138	10·794	Arable.
89	·112	Arable.	139	4·144	Pasture.
90	·476	Road.	140	·912	Pasture.
91	14·573	Arable.	141	1·921	Pasture.
92	1·009	Pasture.	142	1·781	Road.
93	·410	Road.	143	10·850	Arable.
94	5·299	Pasture, &c.	144	12·685	Arable, &c.
95	1·899	Pasture.	145	6·677	Arable, &c.
96	8·923	Arable, &c.	146	10·953	Railway.
97	2·380	Arable, &c.	147	2·154	Ornamental ground.
98	19·019	Arable.	148	52·648	Ornamental ground, &c.
99	4·736	Arable, &c.			
100	3·177	Pasture, &c.	149	2·693	Houses, stackyard, &c.
101	3·695	Pasture, &c.			
102	15·488	Arable.	150	·547	Osiers, &c.
103	2·206	Road.	151	·647	Stackyard, &c.
104	·138	House, garden, &c.	152	·176	Water.
105	1·044	Pasture.	153	1·520	Ornamental ground.
106	3·282	Pasture, &c.	154	1·537	Pasture, &c.
107	·505	Garden, &c.	155	·429	Wood, &c.
108	4·248	Pasture.	156	1·225	Pasture, &c.
109	1·249	Houses, gardens, &c.	157	·560	Pasture, &c.
110	·494	Houses, gardens, &c.	158	·578	Water.
111	·627	Stackyard, &c.	159	5·814	Wood, &c.
112	2·070	Pasture.	160	7·758	Arable, &c.
113	2·544	Pasture.	161	·220	Road.
114	3·101	Arable.	162	·466	Pasture.
115	1·458	Pasture.	163	2·112	Pasture, &c.
116	1·168	Pasture.	164	3·225	Houses, gardens, &c.
116a	1·120	Church and graveyard.	165	·479	Arable.
			166	·271	Houses, gardens, &c.
117	2·792	Arable, &c.	167	·047	House and garden.
118	·498	Garden, &c.	168	·236	Road.

No. on Plan.	Area in Acres.	Remarks.	No. on Plan.	Area in Acres.	Remarks.
169	2·171	Pasture, &c.	221	5·965	Arable.
170	·168	Garden.	222	1·810	Arable.
171	5·502	Pasture, &c.	223	·104	Wood.
172	·338	Pasture.	224	5·951	Arable.
173	1·468	Pasture.	225	4·452	Arable.
174	2·732	Pasture, &c.	226	·741	Wood.
175	·565	Road.	227	5·027	Arable.
176	9·720	Arable.	228	1·363	Wood.
177	7·084	Pasture.	229	5·685	Arable.
178	2·141	Houses, yards, &c.	230	54·168	Arable, &c.
179	·416	Houses, gardens, &c.	231	48·534	Arable, &c.
180	·186	Road.	232	23·380	Arable.
181	1·042	Pasture, house, &c.	233	·855	Arable.
182	1·156	Pasture, &c.	234	2·275	Arable.
183	·017	Road.	235	29·814	Arable.
184	·077	Arable.	236	3·245	Arable.
185	2·486	Arable.	237	·945	Pasture.
186	2·524	Wood, &c.	238	1·953	Arable.
187	·059	Ornamental ground.	239	·735	Arable, &c.
188	1·716	Ornamental ground.	240	1·630	Pasture.
189	·064	Ornamental ground.	241	·599	Pasture.
190	3·534	Ornamental ground.	242	1·604	Pasture.
191	5·238	Ornamental ground.	243	24·988	Arable.
192	16·995	Ornamental ground.	244	·403	Houses, gardens, &c.
193	·678	Arable.	245	1·288	Houses, gardens, &c.
194	·014	Arable.	246	4·073	Pasture.
195	4·062	Arable.	247	4·535	Railway.
196	·924	Wood, &c.	248	·859	Road.
197	·432	Wood, &c.	249	·417	Pasture.
198	1·342	Arable.	250	·248	Pasture.
199	·009	Wood.	251	·426	Pasture.
200	·950	Wood, &c.	251a	·268	Arable.
201	·258	Arable, &c.	252	·842	Pasture.
202	·371	Wood, &c.	253	·788	Pasture.
203	·383	Wood, &c.	254	·623	Pasture.
204	2·445	Wood, &c.	255	13·258	Pasture.
205	·839	Arable.	256	·893	Pasture, &c.
206	·690	Arable.	257	4·753	Pasture.
207	1·767	Arable.	258	·478	Pasture, &c.
208	1·909	Arable.	259	6·918	Pasture.
209	3·168	Arable.	260	1·148	Brickfield, &c.
210	1·709	Arable.	261	1·901	Brickfield, &c.
211	3·615	Arable.	262	3·903	Pasture, &c.
212	·164	Road.	263	5·683	Road.
213	6·834	Pasture, &c.	264	3·479	Pasture, &c.
214	·298	Road.	265	3·192	Pasture, &c.
215	4·290	Pasture.	266	·238	Pasture, &c.
216	27·302	Arable.	267	5·699	Arable.
217	6·218	Arable.	268	·039	Pasture, &c.
218	2·102	Road.	269	·105	Pasture, &c.
219	23·295	Arable, &c.	270	·898	Pasture, &c.
220	1·921	Arable.	271	8·172	Arable.

No. on Plan.	Area in Acres.	Remarks.
272	15·795	Arable.
273	1·197	Railway.
274	2·805	Arable.
275	·064	House, garden, &c.
276	·238	Road.
277	·051	Pasture.
	1670·317	Area of the numbered part of the Parish (proper).
	28·730	Town of Newport (part of), unnumbered.
	1699·047	Area of the Parish, exclusive of the detached portions.

RECAPITULATION.

1641·389	Land.
9·032	Water.
31·941	Roads.
16·685	Railways.
1699·047	Area of the Parish of Newport, exclusive of the detached portions.

PARISH OF NEWPORT
(DETACHED, No. 1).

1	·893	Arable.
2	·015	Road.
	·908	Area of the Parish of Newport (Detached, No. 1).

PARISH OF NEWPORT
(DETACHED, No. 2).

1	1·229	Arable.
2	·017	Road.
	1·246	Area of the Parish of Newport (Detached, No. 2).

PARISH OF NEWPORT
(DETACHED, No. 3).

1	1·401	Arable.
2	·019	Road.
	1·420	Area of the Parish of Newport (Detached, No. 3).

PARISH OF NEWPORT
(DETACHED, No. 4).

	1·275	Arable.
	1·275	Area of the Parish of Newport (Detached, No. 4).

PARISH OF NEWPORT
(DETACHED, No. 5).

1	6·564	Arable.
2	·519	Wood.
3	10·578	Arable.
	17·661	Area of the Parish of Newport (Detached, No. 5).

RECAPITULATION FOR THE PARISH.

Area in Acres.	
1663·848	Land.
9·032	Water.
31·992	Roads.
16·685	Railways.
1721·557	Total area of the Parish of Newport, in the County of Essex.

INDEX TO PLACES

IN THE

PARISH OF NEWPORT.

COUNTY OF ESSEX.

Name of Place.	No. of Sheet.		Name of Place.	No. of Sheet.	
	6-inch scale.	25·344 in. scale.		6-inch scale.	25·344 in. scale.
Burywater Cottages	VIII.	16	Newport - -	IX.	13
Birchanger - -	IX.	13			
Belmont House -	"	"	Post Office - -	"	"
			Parsonage Farm -	VIII.	16
Cuckingstool End -	VIII.	16	Police Station -	IX.	13
Crown House -	IX.	13	Pond Cross - -	"	"
Congregational Chapel - -	"	"	St Mary's Church (Vicarage) -	VIII.	16
Gaces - - -	"	"	Sparrowsend Farm	IX.	9
Gas Works - -	"	"	Shortgrove - -	"	"
			Station - -	"	13
Hospital Farm -	VIII.	16			
			Temple - -	VIII.	12
Independent Chapel	"	"	The Vicarage -	IX.	13
			The Cedars -	"	"
Martins - -	IX.	13			

LONDON:
Printed by GEORGE E. EYRE and WILLIAM SPOTTISWOODE,
Printers to the Queen's most Excellent Majesty.
For Her Majesty's Stationery Office.

DEPÔTS FOR THE SALE OF ORDNANCE MAPS, &c.

ENGLAND AND WALES.

1, Saint Martin's Place, Charing Cross—LONDON.

SCOTLAND.

Ordnance Survey Office, Post-office Buildings—EDINBURGH.

IRELAND.

Ordnance Survey Office, Phœnix Park—DUBLIN.

ORDNANCE SURVEY OF ENGLAND.

BOOK OF REFERENCE TO THE PLAN

OF THE

PARISH OF NORTON MANDEVILLE

(HUNDRED OF ONGAR),

IN THE

COUNTY OF ESSEX,

CONTAINING 774·862 ACRES.

MAJOR-GENERAL SIR HENRY JAMES, R.E., F.R.S., F.G.S., &c.,
DIRECTOR-GENERAL OF THE ORDNANCE SURVEY.

LONDON:
PRINTED BY GEORGE E. EYRE AND WILLIAM SPOTTISWOODE,
PRINTERS TO THE QUEEN'S MOST EXCELLENT MAJESTY.
FOR HER MAJESTY'S STATIONERY OFFICE.

1874.

Price One Shilling.

ORDNANCE SURVEY OF ENGLAND.

BOOK OF REFERENCE TO THE PLAN

OF THE

PARISH OF NORTON MANDEVILLE

(HUNDRED OF ONGAR),

IN THE

COUNTY OF ESSEX,

CONTAINING 774·862 ACRES.

MAJOR-GENERAL SIR HENRY JAMES, R.E., F.R.S., F.G.S., &c.,
DIRECTOR-GENERAL OF THE ORDNANCE SURVEY.

LONDON:
PRINTED BY GEORGE E. EYRE AND WILLIAM SPOTTISWOODE,
PRINTERS TO THE QUEEN'S MOST EXCELLENT MAJESTY.
FOR HER MAJESTY'S STATIONERY OFFICE.

1874.

Price One Shilling.

[7142.—50—9/74.]

ORDNANCE SURVEY OF ENGLAND

PARISH OF NORTON MANDEVILLE

EXPLANATORY REMARKS.

The scale of the Parish Plans is the 1-2500th of the actual length on the ground, and is equal to 25·344 inches to a mile, or 3·157 chains to an inch, which is very approximately equal to one square inch to one acre, the square of 1·0018 inch being equal to one acre.

The length of each sheet is 1½ miles, and the width 1 mile, the area of each sheet is therefore 960 acres.

Each enclosure has a reference number to the area which is given in this Book.

The Braces (ʃ) on the plans are to indicate that the spaces so braced are included under the same reference number.

The Altitudes in feet above the Mean Level of the Sea are written thus—31·4.

The Scale of the Plans of the County is 6 inches to a mile, and each sheet contains the same area as 16 sheets of the Parish Plans. There is therefore a double reference number to each sheet, as VI. 9., the Roman Numerals referring to the County Plans, the Arabic Figures to the Parish Plans.

The dimensions of the sheets on the Six-inch scale being four miles by six miles the area is twenty-four square miles, equal to 15,360 acres.

The following are the characters employed on the Ordnance Plans on the Scales of 1-2500, and 6 inches to a mile :—

County Names	C	Hundreds or Wards	W
Parishes	P	Townships	T
Extra Parochial	E	Division of Townships	T

Antiquities ..... { ROMAN / Druidical or Saxon / Norman or Subsequent

The descriptions of the boundaries are shown by the following initials :—

Centre of Stream	*C.S.*	Centre of Fence	*C.F.*
Centre of Road	*C.R.*	Top of Cop	*T.C.*
Side of Stream or Drain ...	*S.S.* or *S.D.*	Centre of Wall	*C.W.*
Root of Hedge	*R.H.*	Defaced	*Def.*
Face of Wall	*F.W.*	Track of Stream	*T.S.*

Undefined ..... *Und.*

Where a change occurs in the boundaries, the symbol [o—o] is used to show the part at which the change takes place.

N.B.—To convert Decimal Fractions of an Acre into Roods and Perches, multiply the decimal first by 4 and then by 40, preserving the same number of decimals in the product.

Examples—

			Acres.				Acres.
			633·357				527·013
			4				4
			1·428				·052
			40				40
A.	R.	P.	17·120	A.	R.	P.	2·080
633	1	17		527	0	2	

TABLE

FOR CONVERTING DECIMAL PARTS OF AN ACRE INTO ROODS AND PERCHES.

Perch.	0 Rood.	1 Rood.	2 Roods.	3 Roods.	Perch.	0 Rood.	1 Rood.	2 Roods.	3 Roods.
0	·000	·250	·500	·750	21	·131	·381	·631	·881
1	·006	·256	·506	·756	22	.137	·387	·637	·887
2	·012	·262	·512	·762	23	·144	·394	·644	·894
3	·019	·269	·519	·769	24	·150	·400	·650	·900
4	·025	·275	·525	·775	25	·156	·406	·656	·906
5	·031	·281	·531	·781	26	·162	·412	·662	·912
6	·037	·287	·537	·787	27	·169	·419	·669	·919
7	·044	·294	·544	·794	28	·175	·425	·675	·925
8	·050	·300	·550	·800	29	·181	·431	·681	·931
9	·056	·306	·556	·806	30	·187	·437	·687	·937
10	·062	·312	·562	·812	31	·194	·444	·694	·944
11	·069	·319	·569	·819	32	·200	·450	·700	·950
12	·075	·325	·575	·825	33	·209	·456	·706	·956
13	·081	·331	·581	.831	34	·212	·462	·712	·962
14	·087	·337	·587	·837	35	·216	·469	·719	·969
15	·094	·344	·594	·844	36	·225	·475	·725	·975
16	·100	·350	·600	·850	37	·231	·481	·731	·981
17	·106	·356	·606	·856	38	·237	·487	·737	·987
18	·112	·362	·612	·862	39	·244	·494	·744	·994
19	.119	·369	·619	·869	40	·250	·500	·750	1·000
20	·125	·375	·625	·875					

PARISH OF NORTON MANDEVILLE,

IN THE

COUNTY OF ESSEX.

HUNDRED OF ONGAR.

No. on Plan.	Area in Acres.	Remarks.	No. on Plan.	Area in Acres.	Remarks.
1	3·979	Ornamental pasture.	37	28·144	Ornamental pasture.
1a	10·804	Pasture.	38	12·011	Ornamental pasture, &c.
2	18·432	Arable.			
3	11·769	Pasture, &c.	39	·782	Wood.
4	22·835	Arable.	40	5·537	Ornamental pasture.
5	8·148	Arable.	41	·521	Wood.
6	13·751	Arable.	42	1·156	Wood.
7	3·886	Arable.	43	47·261	Arable.
8	9·114	Arable.	44	21·153	Arable.
9	·127	Ponds.	44a	19·037	Arable.
10	·361	Road.	45	·708	Wood.
11	24·869	Arable.	46	·307	Ornamental pasture.
12	12·217	Arable.	47	2·257	Wood.
13	5·345	Arable.	48	·640	Orchard and pond.
14	8·834	Arable.	49	2·728	House, garden, ornamental ground, &c.
15	·233	House, garden, and yard.	50	·348	Road.
16	16·470	Arable.	51	3·464	Pasture.
17	5·076	Pasture, &c.	52	·420	Road.
18	19·103	Arable.	53	4·485	Pasture.
19	4·574	Road.	54	·700	Pasture.
20	12·842	Arable.	55	·341	Houses, gardens, and yards.
21	16·217	Arable.			
22	1·676	Arable.	56	·565	Church and graveyard.
23	5·957	Arable.			
24	2·711	Pasture.	57	5·230	Pasture.
25	4·416	Arable.	58	11·045	Pasture.
26	1·780	Pasture and pond.	59	10·139	Arable.
27	10·476	Arable.	60	5·381	Arable.
28	9·885	Arable.	61	11·320	Arable.
29	4·583	Osiers.	62	·090	Garden.
30	1·959	Wood.	63	5·504	Pasture.
30a	·716	River Roding.	64	2·007	Pasture.
31	4·180	Osiers, &c.	65	·311	House, garden, yard, &c.
32	·796	Pasture.			
33	38·766	Arable.	66	·188	Farmhouse, gardens, yard, &c.
34	6·924	Wood, &c.			
35	·199	House, garden, &c.	67	·449	Houses, gardens, and yards.
36	·389	Road.			

No. on Plan.	Area in Acres.	Remarks.
68	6·359	Arable and pond.
69	6·466	Arable.
70	13·802	Arable.
71	·254	Wood.
72	6·318	Road.
73	7·106	Arable.
74	·588	Arable and wood.
75	9·370	Pasture.
76	6·253	Pasture and pond.
77	7·702	Pasture.
78	3·209	Pasture.
79	·611	Pasture.
80	1·243	Farmhouse, garden, yards, &c.
81	2·018	Pasture.
82	·119	Pond.
83	6·430	Pasture.
84	9·798	Pasture.
85	6·225	Pasture and pond.
86	2·397	Pasture.
87	4·166	Pasture and pond.
88	·333	Houses, gardens, and yards.
89	4·387	Pasture.
90	5·324	Pasture.
91	4·447	Pasture.
92	1·663	Pasture.
93	·189	Ponds.
94	2·083	Pasture and pond.
95	·374	Pasture.
96	·150	Houses, gardens, and yard.
97	·228	Orchard.
98	·524	Houses, yards, garden, &c.
99	·112	Pond.
100	2·829	Pasture.
101	7·618	Pasture and pond.
102	1·123	Arable.
103	5·355	Arable.
104	·206	Pasture.
105	·414	Arable.
106	1·910	Houses, yards, gardens, &c.
107	1·957	Pasture.
108	·319	Houses, gardens, orchards, &c.
109	10·862	Furze and rough pasture.
110	4·337	Pasture.
111	1·312	Farmhouse, garden, yards, and pasture.
112	7·172	Arable.
113	1·919	Pasture.
114	·405	Houses, yards, gardens, &c.
115	6·499	Pasture.
116	·500	Road.
117	2·548	Arable.
118	5·486	Pasture.
119	3·534	Arable.
120	4·446	Arable.
121	1·338	Road.
122	3·828	Pasture.
123	1·838	Pasture.
124	1·493	House, yards, garden, and offices.
125	1·180	Pasture.
126	3·004	Pasture.
127	2·339	Pasture.
128	·174	House, garden, yard, &c.
129	3·890	Road.
130	·243	Orchard.
131	·609	Farmhouse, yards, and garden.
132	22·819	Arable, &c.
133	6·918	Arable.
134	·606	Road.
135	4·956	Arable.
	774·862	

RECAPITULATION.

754·855	Land.
1·263	Water.
18·744	Roads.
774·862	Total area of the Parish of Norton Mandeville, in the County of Essex.

INDEX TO PLACES

IN THE

PARISH OF NORTON MANDEVILLE.

COUNTY OF ESSEX.

Name of Place.	No. of Sheet.		Name of Place.	No. of Sheet.	
	6-inch scale.	25·344 in. scale.		6-inch scale.	25·344 in. scale.
All Saints' Church (Vicarage) -	LI.	11	Norton Heath -	LI.	11
			Norton House -	"	"
Dodd's Farm -	"	"	Offin's Farm -	"	7
Honeycombs -	"	12	Parsonage Farm -	"	11
Ladyland - -	"	"	Riddings - -	"	12
Mill Hill - -	"	11	Slate Cottages -	"	11
Norton Mandeville	"	"	Tyler's Farm -	"	"
Norton Hall -	"	10			

LONDON:
Printed by George E. Eyre and William Spottiswoode,
Printers to the Queen's most Excellent Majesty.
For Her Majesty's Stationery Office.

DEPÔTS FOR THE SALE OF ORDNANCE MAPS, &c.

ENGLAND AND WALES.

1, Saint Martin's Place, Charing Cross—LONDON.

SCOTLAND.

Ordnance Survey Office, Post-office Buildings—EDINBURGH.

IRELAND.

Ordnance Survey Office, Phœnix Park—DUBLIN.

ORDNANCE SURVEY OF ENGLAND.

BOOK OF REFERENCE TO THE PLAN

OF THE

PARISH OF BLACK NOTLEY

(HUNDRED OF WITHAM),

IN THE

COUNTY OF ESSEX,

CONTAINING 1941·152 ACRES.

MAJOR-GENERAL JOHN CAMERON, C.B., R.E., F.R.S.,
DIRECTOR-GENERAL OF THE ORDNANCE SURVEY.

LONDON:
PRINTED BY GEORGE E. EYRE AND WILLIAM SPOTTISWOODE,
PRINTERS TO THE QUEEN'S MOST EXCELLENT MAJESTY.
FOR HER MAJESTY'S STATIONERY OFFICE.

1876.

Price One Shilling.

ORDNANCE SURVEY OF ENGLAND.

BOOK OF REFERENCE TO THE PLAN

OF THE

PARISH OF BLACK NOTLEY

(HUNDRED OF WITHAM),

IN THE

COUNTY OF ESSEX,

CONTAINING 1941·152 ACRES.

MAJOR-GENERAL JOHN CAMERON, C.B., R.E., F.R.S.,

DIRECTOR-GENERAL OF THE ORDNANCE SURVEY.

LONDON:

PRINTED BY GEORGE E. EYRE AND WILLIAM SPOTTISWOODE,

PRINTERS TO THE QUEEN'S MOST EXCELLENT MAJESTY.

FOR HER MAJESTY'S STATIONERY OFFICE.

1876.

Price One Shilling.

[7412.—50.—7/76.]

ORDNANCE SURVEY OF ENGLAND

PARISH OF BLACK NOTLEY

Co ESSEX

INDEX TO THE SHEETS

EXPLANATORY REMARKS.

The scale of the Parish Plans is the 1-2500th of the actual length on the ground, and is equal to 25·344 inches to a mile, or 3·157 chains to an inch, which is very approximately equal to one square inch to one acre, the square of 1·0018 inch being equal to one acre.

The length of each sheet is 1½ miles, and the width 1 mile, the area of each sheet is therefore 960 acres.

Each enclosure has a reference number to the area which is given in this Book.

The Braces (ʃ) on the plans are to indicate that the spaces so braced are included under the same reference number.

The Altitudes in feet above the Mean Level of the Sea are written thus—31·4.

The Scale of the Plans of the County is 6 inches to a mile, and each sheet contains the same area as 16 sheets of the Parish Plans. There is therefore a double reference number to each sheet, as VI. 9., the Roman Numerals referring to the County Plans, the Arabic Figures to the Parish Plans.

The dimensions of the sheets on the Six-inch scale being four miles by six miles, the area is twenty-four square miles, equal to 15,360 acres.

The following are the characters employed on the Ordnance Plans on the Scales of 1-2500, and 6 inches to a mile :—

County Names	C	Hundreds or Wards	W
Parishes	P	Townships	T
Extra Parochial	E	Division of Townships	T

Antiquities ..... { ROMAN / Druidical or Saxon / Norman or Subsequent

The descriptions of the boundaries are shown by the following initials :—

Centre of Stream	*C.S.*	Centre of Fence	*C.F.*
Centre of Road	*C.R.*	Top of Cop	*T.C.*
Side of Stream or Drain ...	*S.S.* or *S.D.*	Centre of Wall	*C.W.*
Root of Hedge	*R.H.*	Defaced	*Def.*
Face of Wall	*F.W.*	Track of Stream	*T.S.*

Undefined ..... *Und.*

Where a change occurs in the boundaries, the symbol [o—o] is used to show the part at which the change takes place.

N.B.—To convert Decimal Fractions of an Acre into Roods and Perches, multiply the decimal first by 4 and then by 40, preserving the same number of decimals in the product.

Examples—

	Acres.		Acres.
	633·357		527·013
	4		4
	1·428		·052
	40		40
A. R. P.		A. R. P.	
633 1 17	17·120	527 0 2	2·080

TABLE

FOR CONVERTING DECIMAL PARTS OF AN ACRE INTO ROODS AND PERCHES.

Perch.	0 Rood.	1 Rood.	2 Roods.	3 Roods.	Perch.	0 Rood.	1 Rood.	2 Roods.	3 Roods.
0	·000	·250	·500	·750	21	·131	·381	·631	·881
1	·006	·256	·506	·756	22	.137	·387	·637	·887
2	·012	·262	·512	·762	23	·144	·394	·644	·894
3	·019	·269	·519	·769	24	·150	·400	·650	·900
4	·025	·275	·525	·775	25	·156	·406	·656	·906
5	·031	·281	·531	·781	26	·162	·412	·662	·912
6	·037	·287	·537	·787	27	·169	·419	·669	·919
7	·044	·294	·544	·794	28	·175	·425	·675	·925
8	·050	·300	·550	·800	29	·181	·431	·681	·931
9	·056	·306	·556	·806	30	·187	·437	·687	·937
10	·062	·312	·562	·812	31	·194	·444	·694	·944
11	·069	·319	·569	·819	32	·200	·450	·700	·950
12	·075	·325	·575	·825	33	·209	·456	·706	·956
13	·081	·331	·581	.831	34	·212	·462	·712	·962
14	·087	·337	·587	·837	35	·216	·469	·719	·969
15	·094	·344	·594	·844	36	·225	·475	·725	·975
16	·100	·350	·600	·850	37	·231	·481	·731	·981
17	·106	·356	·606	·856	38	·237	·487	·737	·987
18	·112	·362	·612	·862	39	·244	·494	·744	·994
19	.119	·369	·619	·869	40	·250	·500	·750	1·000
20	·125	·375	·625	·875					

PARISH OF BLACK NOTLEY,

IN THE

COUNTY OF ESSEX—(Eastern Division).

HUNDRED OF WITHAM.

No. on Plan.	Area in Acres.	Remarks.	No. on Plan.	Area in Acres.	Remarks.
1	1·546	Pasture.	36	5·280	Pasture.
1a	·162	River.	37	3·756	Road.
2	·682	Houses, gardens, &c.	38	11·663	Arable.
3	·686	Houses, gardens, &c.	39	11·724	Arable.
4	·290	Road.	40	10·495	Arable.
5	2·451	Pasture, gravel pits, &c.	41	15·748	Arable.
			42	7·138	Arable.
6	·262	House, tanks, &c.	43	5·738	Arable.
7	1·011	Pasture.	44	2·171	Arable.
8	1·156	Pasture.	45	5·625	Arable.
9	3·378	Pasture, &c.	46	1·476	Pasture.
10	3·755	Pasture.	47	6·827	Pasture.
11	5·012	Arable.	48	1·964	Wood.
12	6·840	Arable.	49	·203	Pond.
13	12·673	Arable.	50	8·467	Arable.
14	1·038	Houses, yards, garden, &c.	51	1·609	Houses, yards, gardens, &c.
15	3·032	Pasture.	52	·190	Pasture.
16	7·145	Arable.	53	3·397	Arable.
17	5·426	Arable.	54	3·300	Arable.
18	7·666	Pasture.	55	·491	Wood.
19	·472	Road.	56	12·844	Arable.
19a	·095	House and garden.	57	6·461	Arable.
20	2·083	Arable.	58	2·403	Pasture.
21	·611	Houses, garden, &c.	59	4·881	Pasture.
22	1·138	Pasture.	60	15·003	Arable.
23	·547	Houses and gardens.	61	·237	Pond.
24	2·508	Pasture.	62	8·942	Arable.
25	3·435	Arable.	63	1·139	Road.
26	12·277	Arable.	64	16·165	Arable.
27	6·117	Arable.	65	·227	Wood.
28	11·120	Arable.	66	3·248	Pasture.
29	10·413	Arable.	67	·927	Orchard.
30	5·473	Arable.	68	·208	Houses and yard.
31	4·307	Arable.	69	·130	Pond.
32	8·741	Arable.	70	2·143	Pasture.
33	·986	House, garden, &c.	71	5·181	Arable.
34	2·902	Pasture.	72	7·607	Arable.
35	1·501	Houses, garden, &c.	73	1·808	Pasture.

No. on Plan.	Area in Acres.	Remarks.	No. on Plan.	Area in Acres.	Remarks.
74	2·370	Arable.	123	5·786	Pasture.
75	10·425	Arable.	124	·285	Houses and garden.
76	2·322	Pasture.	125	·111	Houses and garden.
77	·251	Houses and gardens.	126	20·931	Arable.
78	·530	Houses, yards, and garden.	127	·385	Houses and gardens.
			128	·616	Road.
79	5·598	Arable.	129	3·065	Arable.
80	·825	Houses and gardens.	130	2·918	Arable.
81	·280	House, orchard, &c.	131	6·782	Arable.
82	·281	Pasture.	132	·355	Houses and gardens.
83	16·613	Arable.	133	·932	Houses and garden.
84	3·210	Arable.	134	·198	Pond.
85	6·285	Road.	135	·660	Houses and gardens.
86	21·149	Arable.	136	·390	House and garden.
87	3·230	Arable.	137	14·157	Arable.
88	14·184	Arable.	138	·769	Pasture.
89	4·889	Pasture.	139	2·750	Arable.
90	1·015	Houses and gardens.	141	2·002	Pasture.
91	·369	Pasture.	142	·480	Pasture.
92	1·044	Arable.	143	·205	Houses and gardens.
93	3·127	Arable.	144	3·364	Arable.
94	4·557	Arable.	145	2·620	Pasture.
95	5·622	Arable.	146	3·495	Wood.
96	6·136	Arable.	147	·723	Houses, yards, and garden.
97	14·094	Arable.			
98	3·759	Road.	148	1·237	Pasture.
99	10·449	Arable.	149	7·460	Arable.
100	6·944	Arable.	150	·724	Road.
101	18·381	Arable.	151	5·735	Arable.
102	2·709	Arable.	152	·153	Houses and garden.
103	12·539	Arable.	153	2·074	Pasture.
104	13·562	Arable.	153a	·020	Arable.
105	14·550	Pasture.	154	·721	Houses and gardens.
106	12·116	Arable.	155	1·238	Pasture.
107	14·420	Arable.	156	2·452	Pasture.
108	20·097	Arable.	157	3·429	Pasture.
109	26·144	Arable.	158	13·925	Arable.
110	15·876	Arable.	159	13·594	Arable.
111	5·500	Pasture.	160	2·922	Pasture.
112	2·452	Pasture.	161	12·856	Arable.
113	2·161	Pasture.	162	1·027	Pasture.
114	5·513	Arable.	163	·853	Houses, orchard, and garden.
115	2·950	Pasture.			
116	4·596	Pasture.	164	·418	Houses, gardens, &c.
117	4·844	Pasture.	165	4·521	Pasture.
118	4·311	Pasture.	166	2·318	Houses, gardens, ornamental grounds, &c.
119	1·125	Houses, yards, garden, &c.			
			167	1·888	Pasture.
120	·630	Orchard.	168	7·516	Arable.
121	9·486	Arable.	169	2·742	Pasture.
122	7·076	Pasture.	170	5·878	Pasture.

No. on Plan.	Area in Acres.	Remarks.	No. on Plan.	Area in Acres.	Remarks.
171	1·841	Pasture.	217	·589	Pasture.
172	·830	Houses, yards, and garden.	218	1·799	Houses, gardens, and orchard.
173	·250	Houses and garden.	219	9·237	Arable.
174	1·165	Pasture.	220	4·661	Pasture.
175	·909	Houses, yards, garden, &c.	221	1·164	Pasture.
			222	11·972	Arable.
176	1·117	Pasture.	223	·474	Houses, yards, and garden.
177	·167	School and playground.	224	2·830	Arable.
178	1·472	Pasture.	225	·417	Pasture.
179	3·442	Arable.	226	·682	Houses and gardens.
180	1·869	Road.	227	3·499	Pasture.
181	2·218	Pasture.	228	6·512	Arable.
182	9·688	Road.	229	6·725	Pasture.
183	2·886	Arable.	230	·457	Road.
184	·123	Houses and yards.	231	·342	Houses and gardens.
185	1·848	Garden.	232	3·410	Pasture.
186	3·517	Pasture.	233	·295	Houses and gardens.
187	·192	Houses and gardens.	234	3·551	Pasture.
188	1·094	House and garden.	235	·979	Pasture.
189	·074	Pasture (island).	236	10·803	Arable.
190	·368	Water.	237	3·405	Arable.
191	2·593	Arable.	238	·882	Pasture.
192	13·143	Pasture.	239	·220	Houses and yards.
193	4·193	Pasture.	240	2·461	Pasture.
194	2·841	Pasture.	241	·342	Houses and gardens.
195	·852	Church and graveyard.	242	2·709	Pasture.
			243	4·466	Arable.
196	4·149	Houses, yards, gardens, &c.	244	9·474	Arable.
			245	5·625	Arable.
197	4·523	Pasture.	246	·502	Pond.
198	1·853	Pasture.	247	1·882	Pasture.
199	·161	Water.	248	3·022	Pasture.
200	2·957	Pasture.	249	14·049	Arable.
201	4·263	Arable.	250	·905	Road.
202	5·190	Pasture.	251	2·005	Houses, yards, garden, &c.
203	3·152	Pasture.			
204	6·429	Arable.	252	·848	Orchard.
205	·509	Houses and yards.	253	5·742	Arable.
206	2·103	Pasture.	254	·731	Pasture.
207	12·532	Pasture.	255	10·245	Arable.
208	20·422	Arable.	256	5·617	Arable.
209	15·162	Pasture.	257	2·290	Arable.
210	·345	Pond.	258	·172	House and garden.
211	23·564	Arable.	259	·125	Water.
212	16·025	Arable.	260	1·213	Houses, yards, and gardens.
213	2·788	Pasture.			
214	2·810	Pasture.	261	7·320	Arable.
215	9·194	Arable.	262	7·441	Arable.
216	2·122	Pasture.	263	3·315	Pasture, &c.

No. on Plan.	Area in Acres.	Remarks.	No. on Plan.	Area in Acres.	Remarks.
264	1·175	Houses, yards, and garden.	313	7·081	Arable.
			314	12·635	Arable.
265	·130	Pond.	315	8·769	Arable.
266	16·842	Arable.	316	·203	House and garden.
267	28·969	Arable, &c.	317	4·999	Arable.
268	13·096	Arable.	318	2·958	Arable.
269	3·295	Wood.	319	9·381	Arable.
270	1·561	Road.	320	·650	Houses, yards, &c.
271	26·244	Wood.	321	·140	Pond.
272	6·027	Pasture.	322	3·125	Arable.
273	5·265	Pasture.	323	·200	House and gardens.
274	1·315	Arable.	324	·923	Pasture.
275	8·436	Arable.	325	9·396	Arable.
276	12·015	Arable.	326	6·127	Arable.
277	17·941	Arable.	327	8·288	Arable.
278	11·138	Arable.	328	7·755	Arable.
279	7·074	Arable.	329	·110	House and yard.
280	4·563	Arable.	330	4·936	Arable.
281	1·850	Pasture.	331	4·225	Arable.
282	·534	Houses, yards, &c.	332	1·784	Road.
283	·785	Stackyard.	333	9·760	Arable.
284	1·435	Pasture.	334	9·449	Arable.
285	·104	Pond.	335	16·025	Arable.
286	19·480	Arable.	336	16·069	Arable.
287	8·989	Arable.	337	21·663	Arable.
288	5·961	Arable.	338	15·636	Arable.
289	5·212	Arable.	339	10·373	Road.
290	2·198	Road.	340	21·977	Arable.
291	7·760	Arable.	341	20·924	Arable.
292	2·507	Arable.	342	18·850	Arable.
293	·278	Houses and garden.	343	14·647	Arable.
294	8·737	Arable.	344	7·443	Arable.
295	16·699	Arable.	345	11·619	Arable.
296	6·827	Arable.	346	13·211	Arable.
297	·119	Pond.	347	4·446	Orchard.
298	2·796	Arable.	348	·991	Orchard.
299	13·563	Arable.	349	·136	Pond.
300	5·433	Arable.	350	1·801	Houses, yards, and garden.
301	3·789	Arable.			
302	7·515	Arable.	351	·628	Stackyard.
303	6·349	Arable.	352	·837	Arable.
304	6·753	Arable.	353	·269	Pond.
305	20·946	Arable.	354	1·791	Pasture.
306	·299	Houses, yard, and garden.	355	3·768	Arable.
			356	3·518	Pasture.
307	3·565	Arable.	357	2·209	Pasture.
308	3·851	Arable.	358	1·604	Arable.
309	2·375	Arable.	359	4·923	Arable.
310	8·633	Arable.	360	1·183	Arable.
311	12·737	Arable.	361	1·634	Pasture.
312	10·423	Arable.	362	7·395	Arable.

No. on Plan.	Area in Acres.	Remarks.	No. on Plan.	Area in Acres.	Remarks.
363	·668	Road.	366	1·185	Pasture.
364	10·266	Arable.		1941·152	
365	4·603	Pasture.			

RECAPITULATION.

1891·279	Land.
46·544	Roads.
3·329	Water.
1941·152	Total area of the Parish of Black Notley, in the County of Essex.

INDEX TO PLACES

IN THE

PARISH OF BLACK NOTLEY.

COUNTY OF ESSEX.

Name of Place.	No. of Sheet.		Name of Place.	No. of Sheet.	
	6-inch scale.	25·344 in. scale.		6-inch scale.	25·344 in. scale.
Baker's Lane -	XXXIV.	2	Ludham Hall -	XXXIV.	2
Black Notley -	"	"	Lynderswood Farm	"	5
Black Notley Hall	"	"			
Black Notley Lodge	XXV.	14	Notley Place -	XXV.	14
Buck Farm - -	XXXIV.	2			
Buckwood Farm -	XXV.	14	Oak Farm - -	XXXIV.	2
Card's Farm -	XXXIV.	2	Park Farm - -	"	"
Dagnett's Farm -	"	6	Rectory - -	"	"
Dewlands - -	"	3	Row Green - -	"	"
			River Brain - -	"	3, 7
Fryer's Farm -	"	5			
			Stanton's Farm -	"	7
Hayeswood Farm -	"	2			
Hill House - -	"	"	Troy's Farm -	"	2

LONDON:
Printed by GEORGE E. EYRE and WILLIAM SPOTTISWOODE,
Printers to the Queen's most Excellent Majesty.
For Her Majesty's Stationery Office.

DEPÔTS FOR THE SALE OF ORDNANCE MAPS, &c.

ENGLAND AND WALES.

1, Saint Martin's Place, Charing Cross—LONDON.

SCOTLAND.

Ordnance Survey Office, Post-office Buildings—EDINBURGH.

IRELAND.

Ordnance Survey Office, Phœnix Park—DUBLIN.

ORDNANCE SURVEY OF ENGLAND.

BOOK OF REFERENCE TO THE PLAN

OF THE

PARISH OF GREAT OAKLEY

(HUNDRED OF TENDRING),

IN THE

COUNTY OF ESSEX,

CONTAINING 3369·477 ACRES.

MAJOR-GENERAL JOHN CAMERON, C.B., R.E., F.R.S.,
DIRECTOR-GENERAL OF THE ORDNANCE SURVEY.

LONDON:
PRINTED BY GEORGE E. EYRE AND WILLIAM SPOTTISWOODE,
PRINTERS TO THE QUEEN'S MOST EXCELLENT MAJESTY.
FOR HER MAJESTY'S STATIONERY OFFICE.

1876.

Price One Shilling.

ORDNANCE SURVEY OF ENGLAND.

BOOK OF REFERENCE TO THE PLAN

OF THE

PARISH OF GREAT OAKLEY

(HUNDRED OF TENDRING),

IN THE

COUNTY OF ESSEX,

CONTAINING 3369·477 ACRES.

MAJOR-GENERAL JOHN CAMERON, C.B., R.E., F.R.S.,
DIRECTOR-GENERAL OF THE ORDNANCE SURVEY.

LONDON:
PRINTED BY GEORGE E. EYRE AND WILLIAM SPOTTISWOODE,
PRINTERS TO THE QUEEN'S MOST EXCELLENT MAJESTY.
FOR HER MAJESTY'S STATIONERY OFFICE.

1876.

Price One Shilling.

[7412.—50.—6/76.]

ı the
inch,
ıre of

each

ɔok.
re in-

·4.

con-
ouble
o the

niles,

ɔcales

W

T

T

ɔm

uent

C.F.
T.C.
C.W.
Def.
T.S.

r the

ORDNANCE SURVEY OF ENGLAND

PARISH OF GREAT OAKLEY

EXPLANATORY REMARKS.

The scale of the Parish Plans is the 1-2500th of the actual length on the ground, and is equal to 25·344 inches to a mile, or 3·157 chains to an inch, which is very approximately equal to one square inch to one acre, the square of 1·0018 inch being equal to one acre.

The length of each sheet is 1½ miles, and the width 1 mile, the area of each sheet is therefore 960 acres.

Each enclosure has a reference number to the area which is given in this Book.

The Braces (∫) on the plans are to indicate that the spaces so braced are included under the same reference number.

The Altitudes in feet above the Mean Level of the Sea are written thus—31·4.

The Scale of the Plans of the County is 6 inches to a mile, and each sheet contains the same area as 16 sheets of the Parish Plans. There is therefore a double reference number to each sheet, as VI. 9., the Roman Numerals referring to the County Plans, the Arabic Figures to the Parish Plans.

The dimensions of the sheets on the Six-inch scale being four miles by six miles, the area is twenty-four square miles, equal to 15,360 acres.

The following are the characters employed on the Ordnance Plans on the Scales of 1-2500, and 6 inches to a mile :—

County Names	C	Hundreds or Wards	W
Parishes	P	Townships	T
Extra Parochial	E	Division of Townships	T

Antiquities ..... { ROMAN / Druidical or Saxon / Norman or Subsequent

The descriptions of the boundaries are shown by the following initials :—

Centre of Stream	*C.S.*	Centre of Fence	*C.F.*
Centre of Road	*C.R.*	Top of Cop	*T.C.*
Side of Stream or Drain ...	*S.S.* or *S.D.*	Centre of Wall	*C.W.*
Root of Hedge	*R.H.*	Defaced	*Def.*
Face of Wall	*F.W.*	Track of Stream	*T.S.*

Undefined ..... *Und.*

Where a change occurs in the boundaries, the symbol [o—o] is used to show the part at which the change takes place.

N.B.—To convert Decimal Fractions of an Acre into Roods and Perches, multiply the decimal first by 4 and then by 40, preserving the same number of decimals in the product.

Examples—

			Acres.				Acres.
			633·357				527·013
			4				4
			1·428				·052
			40				40
A.	R.	P.	17·120	A.	R.	P.	2·080
633	1	17		527	0	2	

TABLE

FOR CONVERTING DECIMAL PARTS OF AN ACRE INTO ROODS AND PERCHES.

Perch.	0 Rood.	1 Rood.	2 Roods.	3 Roods.	Perch.	0 Rood.	1 Rood.	2 Roods.	3 Roods.
0	·000	·250	·500	·750	21	·131	·381	·631	·881
1	·006	·256	·506	·756	22	.137	·387	·637	·887
2	·012	·262	·512	·762	23	·144	·394	·644	·894
3	·019	·269	·519	·769	24	·150	·400	·650	·900
4	·025	·275	·525	·775	25	·156	·406	·656	·906
5	·031	·281	·531	·781	26	·162	·412	·662	·912
6	·037	·287	·537	·787	27	·169	·419	·669	·919
7	·044	·294	·544	·794	28	·175	·425	·675	·925
8	·050	·300	·550	·800	29	·181	·431	·681	·931
9	·056	·306	·556	·806	30	·187	·437	·687	·937
10	·062	·312	·562	·812	31	·194	·444	·694	·944
11	·069	·319	·569	·819	32	·200	·450	·700	·950
12	·075	·325	·575	·825	33	·209	·456	·706	·956
13	·081	·331	·581	.831	34	·212	·462	·712	·962
14	·087	·337	·587	·837	35	·216	·469	·719	·969
15	·094	·344	·594	·844	36	·225	·475	·725	·975
16	·100	·350	·600	·850	37	·231	·481	·731	·981
17	·106	·356	·606	·856	38	·237	·487	·737	·987
18	·112	·362	·612	·862	39	·244	·494	·744	·994
19	·119	·369	·619	·869	40	·250	·500	·750	1·000
20	·125	·375	·625	·875					

PARISH OF GREAT OAKLEY,

IN THE

COUNTY OF ESSEX—(EASTERN DIVISION).

HUNDRED OF TENDRING.

No. on Plan.	Area in Acres.	Remarks.	No. on Plan.	Area in Acres.	Remarks.
1	·186	Arable.	36	8·297	Pasture.
1a	·254	Arable.	37	8·139	Arable.
1b	·342	Houses, yards, &c.	38	12·615	Arable.
2	1·956	Wood.	39	8·251	Arable.
3	18·169	Arable.	40	5·536	Pasture.
4	28·185	Arable.	41	2·933	Houses, yards, garden, orchard, &c.
5	11·627	Arable.			
6	18·528	Arable.	42	·108	Osiers.
7	2·986	Arable.	43	18·631	Arable.
8	19·809	Arable.	44	11·872	Arable.
9	14·676	Arable.	45	6·615	Arable.
10	·380	Wood, &c.	46	8·985	Arable.
11	11·248	Arable.	47	4·062	Road.
12	2·657	Houses, yards, gardens, &c.	48	16·270	Arable.
			49	·434	Road.
13	10·039	Arable.	50	·289	Road.
14	3·986	Pasture.	51	·291	Houses and gardens.
15	14·938	Arable.	52	1·840	Wood.
16	9·159	Arable.	53	17·073	Arable.
17	6·817	Pasture.	54	4·312	Wood.
18	9·835	Pasture.	55	·114	Pond.
19	15·995	Arable.	56	2·864	Wood.
20	1·359	Road.	57	·411	Houses and gardens.
21	1·703	Pasture.	58	·362	Road.
22	12·366	Pasture.	59	7·776	Arable.
23	11·010	Arable.	60	1·556	Pasture.
24	3·140	Arable.	61	3·573	Pasture.
25	8·444	Arable.	62	4·605	Pasture.
26	·052	Wood.	63	8·397	Arable.
27	12·162	Pasture.	64	1·273	Houses, yards, and gardens.
28	18·974	Arable.			
29	9·813	Arable.	65	7·868	Arable.
30	2·117	Pasture.	66	7·745	Arable.
31	5·233	Pasture.	67	·124	Garden.
32	5·234	Arable.	68	1·387	Pasture.
33	·493	Pasture.	69	·054	House and garden.
34	·436	Road.	70	·134	House and garden.
35	·360	Houses, yards, and gardens.	71	12·234	Arable.
			72	7·902	Arable.

No. on Plan.	Area in Acres.	Remarks.	No. on Plan.	Area in Acres.	Remarks.
73	·267	Garden.	123	·599	Pasture.
74	18·984	Arable.	124	·102	Houses, garden, &c.
75	32·327	Arable.	125	·079	Garden.
76	·197	Wood.	126	·379	Arable.
77	5·733	Pasture.	127	·379	Arable.
78	34·099	Arable.	128	·070	Garden.
79	29·476	Arable.	129	·097	House and garden.
80	18·155	Arable.	130	6·565	Arable.
81	1·162	Stackyard.	131	·280	Houses and gardens.
82	·332	Pond.	132	2·553	Road.
83	·461	Pasture.	133	10·786	Arable.
84	·221	Water.	134	6·324	Arable.
85	1·172	Houses, ornamental ground, yards, &c.	135	9·726	Arable.
			136	15·708	Arable.
86	2·046	Houses and yards.	137	·727	Pasture.
87	·360	Garden.	138	1·528	Houses, yards, and garden.
88	·890	Houses, yards, &c.			
89	7·399	Road.	139	·681	Road.
90	·352	Garden.	140	15·314	Arable.
91	19·239	Arable.	141	3·773	Pasture.
92	·118	House and yard.	142	8·354	Arable.
93	9·737	Pasture.	143	13·774	Arable.
94	·309	Houses and gardens.	144	2·300	Pasture.
95	19·279	Arable.	145	2·056	Pasture.
96	1·551	Arable.	146	·199	Ruins and yard.
97	14·264	Arable.	147	·649	Wood.
98	2·460	Pasture.	148	·549	Houses, yards, and gardens.
99	10·284	Arable.			
100	·476	Arable.	149	1·424	Pasture.
101	10·660	Arable.	150	3·759	Arable.
102	6·889	Arable.	151	5·293	Arable.
103	8·455	Arable.	152	1·602	Pasture.
104	3·432	Arable.	153	·175	House and garden.
105	6·773	Arable.	154	1·617	Arable.
106	26·168	Arable.	155	7·761	Arable.
107	13·631	Arable.	156	6·845	Arable.
108	1·568	Arable.	157	10·765	Arable.
109	·698	Houses, yards, and garden.	158	·758	Houses, yards, and garden.
110	5·184	Arable.	159	6·965	Arable.
111	10·254	Arable.	160	8·063	Arable.
112	16·478	Arable.	161	7·790	Arable.
113	·729	Road.	162	5·894	Arable.
114	7·661	Arable.	163	12·517	Arable.
115	20·939	Arable.	164	8·000	Arable.
116	1·296	Road, &c.	165	·371	Houses and yards.
117	·135	Pond.	166	3·222	Pasture.
118	3·322	Pasture.	167	7·981	Arable.
119	29·390	Arable.	168	8·811	Arable.
120	2·717	Arable.	169	9·730	Arable.
121	6·372	Road.	170	14·301	Arable.
122	·903	Houses, garden, &c.	171	30·597	Arable.

No. on Plan.	Area in Acres.	Remarks.	No. on Plan.	Area in Acres.	Remarks.
172	3·587	Arable.	220	2·844	Wood.
173	6·820	Arable.	221	2·009	Pond.
174	7·000	Arable.	222	·380	House and garden.
175	6·632	Arable.	223	2·375	Pasture.
176	7·454	Arable.	224	·210	Garden.
177	8·074	Wood.	225	18·394	Arable.
178	12·260	Arable.	226	·626	Houses and gardens.
179	·428	Houses and gardens.	227	·509	Houses and gardens.
180	·240	Houses and gardens.	228	·546	Houses and gardens.
181	·359	Houses and gardens.	229	9·775	Arable.
182	6·286	Arable.	230	10·136	Arable.
183	·360	Houses and gardens.	231	·281	House and gardens.
184	4·915	Arable.	232	3·611	Arable.
185	10·187	Arable.	233	4·333	Arable.
186	·357	Houses and gardens.	234	9·158	Wood.
187	·289	Houses and gardens.	235	5·772	Arable.
188	·115	Houses and gardens.	236	6·534	Arable.
189	15·664	Arable.	237	4·338	Arable.
190	13·392	Arable.	238	49·281	Arable.
191	1·177	Pasture.	239	5·311	Arable.
192	2·843	Road.	240	28·271	Arable.
193	1·963	Houses, yards, garden, &c.	241	13·650	Arable.
			242	1·007	Arable.
194	5·847	Pasture.	243	·264	House, garden, &c.
195	13·121	Arable.	244	7·309	Road.
196	10·690	Wood.	245	·899	Houses and gardens.
197	15·954	Arable.	246	·253	Houses and gardens.
198	13·769	Arable.	247	14·028	Arable.
199	6·767	Arable.	248	6·250	Arable.
200	3·647	Arable.	249	1·234	Pasture.
201	12·151	Arable.	250	6·116	Arable.
202	·587	Houses and garden.	251	4·751	Arable.
203	9·287	Arable.	252	2·747	Pasture.
204	4·800	Arable.	253	·766	Pasture.
205	14·144	Pasture.	254	·162	Pasture.
206	1·476	Arable.	255	·981	Houses, yards, and garden.
207	16·739	Pasture.			
208	61·061	Arable.	256	3·812	Arable.
209	5·612	Pasture.	257	·110	Pond.
210	1·013	Pasture.	258	·839	Rough pasture.
211	1·771	Pasture.	259	23·165	Arable.
212	3·413	Houses, garden, ornamental ground, yards, &c.	260	·313	Houses and gardens.
			261	·864	Orchard.
			262	2·381	Houses, yards, garden, road, &c.
213	·422	Stackyard.			
214	·116	Pond.	263	14·483	Arable.
215	1·314	Wood.	264	40·419	Arable.
216	·819	Garden.	265	·165	Garden.
217	3·628	Pasture, &c.	266	1·581	Road.
218	1·443	Ornamental ground, house, &c.	267	·115	House and yard.
			268	25·566	Arable.
219	2·836	Pasture, &c.	269	4·769	Arable.

No. on Plan.	Area in Acres.	Remarks.	No. on Plan.	Area in Acres.	Remarks.
270	17·747	Arable.	319	8·719	Arable.
271	15·282	Arable.	320	2·106	Pasture.
272	9·912	Arable.	321	3·258	Houses, gardens, &c.
273	1·488	Stackyard, &c.	322	2·683	Gardens, &c.
274	·109	House and yard.	323	·601	House and garden.
275	·122	Water.	324	4·071	Arable.
276	8·931	Arable.	325	5·365	Arable.
277	9·507	Arable.	326	1·803	Pasture.
278	7·153	Arable.	327	10·853	Arable.
279	6·524	Arable.	327a	·807	Road.
280	3·345	Arable.	328	1·543	Pasture.
281	6·722	Arable.	329	2·335	Arable.
282	1·616	Road.	330	5·035	Houses, yards, gardens, &c.
283	28·179	Arable.			
284	15·406	Arable.	331	2·979	Houses, gardens, &c.
285	5·638	Arable.	332	1·127	Pasture.
286	5·606	Arable.	333	·130	House and garden.
287	2·006	Pasture.	334	·509	Pasture.
288	·162	House, garden, &c.	335	4·200	Arable.
289	·132	House and yard.	336	1·596	Pasture.
290	10·942	Arable.	337	10·083	Arable.
291	5·019	Arable.	338	·154	House and garden.
292	4·473	Arable.	339	·394	Houses and gardens.
293	·514	Houses and garden.	340	·104	House and garden.
294	10·259	Arable.	341	12·946	Arable.
295	5·582	Ornamental pasture.	341a	3·199	Road.
296	6·057	Arable.	342	10·392	Arable.
297	2·963	Arable.	343	·361	House, garden, &c.
298	·923	Pasture.	344	1·244	Houses, yards, and garden.
299	·720	Garden.			
300	·556	Houses and yards.	345	·472	Houses, garden, &c.
301	1·617	Orchard, &c.	346	17·758	Arable.
302	1·406	Church and graveyard.	347	1·060	Pasture.
			348	10·968	Arable.
303	1·443	Houses, garden, and ornamental ground.	349	7·865	Arable.
			350	4·348	Arable.
304	6·532	Pasture.	351	6·269	Arable.
305	·226	Houses and yard.	352	5·225	Arable.
306	5·189	Arable.	353	15·333	Arable.
307	1·579	Pasture.	354	8·050	Arable.
308	2·362	Pasture.	355	7·030	Arable.
309	6·688	Arable.	356	7·146	Arable.
310	3·276	Arable.	357	8·703	Arable.
311	2·537	Arable.	358	5·161	Arable.
312	2·852	Arable.	359	8·883	Arable.
313	1·151	Houses, yards, gardens, &c.	360	19·970	Arable.
			361	6·363	Arable.
314	1·941	Road.	362	12·966	Arable.
315	6·400	Arable.	363	4·516	Arable.
316	·931	Pasture.	364	34·599	Arable.
317	3·527	Pasture.	365	22·974	Arable.
318	8·960	Arable.	366	15·620	Arable.

No. on Plan.	Area in Acres.	Remarks.
367	21·885	Arable.
368	15·332	Arable.
369	·171	Pasture.
370	·503	Houses and gardens.
371	13·684	Pasture.
372	1·523	Pasture.
373	1·498	Pond.
374	4·861	Rough pasture.
375	7·428	Pasture.
376	·161	House, yard, &c.
377	14·232	Arable.
378	18·822	Arable.
379	6·460	Pasture.
380	·167	House and yard.
381	13·148	Arable.
382	19·466	Arable.
383	17·009	Arable.
384	37·609	Arable.
385	15·589	Arable.
386	1·479	Road.
387	9·976	Arable.
388	9·962	Arable.
389	27·559	Arable.
390	17·623	Pasture, &c.
391	9·900	Saltings.
392	12·145	Saltings.
393	4·319	Saltings.
394	2·395	Saltings.
395	16·826	Saltings.
396	·580	Saltings.
397	13·613	Arable.
398	7·881	Arable.
399	7·895	Arable.
400	6·994	Wood.
401	6·259	Arable.
402	10·473	Arable.
403	7·154	Arable.
404	20·942	Arable.
405	17·100	Arable.
406	24·616	Arable.
407	5·171	Pasture.
408	1·867	Houses, yards, garden, &c.
410	57·196	Arable.
411	3·253	Arable.
412	30·096	Arable.
413	18·565	Arable.
414	10·466	Arable.
415	8·413	Arable.
416	5·165	Arable.
417	·218	Houses, yards, and garden.
418	25·204	Arable.
	3041·756	

RECAPITULATION.

2944·187	Land.
46·747	Roads.
46·165	Saltings.
4·657	Water.
3041·756	Area of the Parish of Great Oakley, exclusive of Pewit Island.

PEWIT ISLAND.

No. on Plan.	Area in Acres.	Remarks.
419	69·632	Saltings.
420	19·401	Arable.
421	2·671	Arable.
422	17·430	Arable.
423	5·979	Embankment, &c.
423a	1·227	Water.
424	·211	Houses and yard.
425	4·096	Arable.
426	14·192	Arable.
427	7·582	Arable.
428	23·681	Arable.
429	12·318	Arable.
430	10·721	Arable.
431	11·179	Arable.
432	24·892	Saltings.
433	4·857	Arable.
434	6·584	Arable.
435	6·971	Arable.
436	18·014	Arable.
437	10·441	Arable.
438	17·210	Arable.
439	1·162	Rough pasture.
440	12·747	Arable.
441	10·286	Arable.
442	4·548	Arable.
443	9·689	Saltings.
	327·721	Area of Pewit Island.

RECAPITULATION.

Area in Acres.	
222·281	Land.
104·213	Saltings.
1·227	Water.
327·721	Area of the part of the Parish of Great Oakley in Pewit Island.

RECAPITULATION FOR THE PARISH.

3166·468	Land.
46·747	Roads.
150·378	Saltings.
5·884	Water.
3369·477	Total area of the Parish of Great Oakley, in the County of Essex.

228·276	River foreshore.	Belonging to the Hundred of Tendring, adjoining the Parish of Great Oakley.
85·082	Tidal water.	

INDEX TO PLACES

IN THE

PARISH OF GREAT OAKLEY.

COUNTY OF ESSEX.

Name of Place.	No. of Sheet. 6-inch scale.	No. of Sheet. 25·344 in. scale.
All Saints' Church	XXIX.	8
Almshouses -	"	"
Back Lane -	"	"
Barn Cottages -	"	"
Blane's Farm -	XXI.	13
Block Farm -	XXIX.	7
Bleak House -	"	8
Boat Creek -	XXX.	6
Brickkiln Cottage	XXIX.	7
Brick and Tile Works -	"	"
Brooklands -	"	"
Broadmeadow Wood	"	"
Buck's Farm -	"	12
Decoy Pond -	XXX.	5
Decoy Cottages -	"	"
Dengewell Hall -	XXIX.	7
Dengewell Wood -	"	"
Dugmore Creek -	XXX.	6
Frith's Farm -	XXIX.	7
Glebe Farm -	"	8
Goff's Farm -	"	"
Great Oakley -	"	"
Great Oakley Lodge	"	4
Great Oakley Hall	XXX.	1
Great Oakley Dock	"	5
Hamford Water -	"	6, 10
Halt Farm -	XXIX.	8
Hanbridge Hill -	"	7
Killgrove Wood -	XXIX.	7
Lower Barn -	"	"
Malting Farm -	"	"
Malting Farm -	"	8
Marsden's Farm -	"	"
Mill House -	"	"
Mill Cottages -	"	"
Millpond Farm -	XXX.	1
Moss Farm -	XXIX.	8
Oakley Creek -	XXX.	6,9,10
Old Compasses Cottage -	XXIX.	7
Parkpail Farm -	"	4
Pesthouse Lane -	"	8
Pewit Island -	XXX.	6
Poplar Grove -	"	1
Primitive Methodist Chapel -	XXIX.	7
Rectory - -	"	8
Redbarn - -	"	"
Saltwater Bridge -	XXX.	1
Skighaugh -	XXIX.	11
Soilspond Bridge -	XXX.	1
Soil's Wood -	"	"
Sparrow's Farm -	"	"
Spurgeon's House	"	"
Stonehall Wood -	XXIX.	11
Stonehall Farm -	"	7

Name of Place.	No. of Sheet.		Name of Place.	No. of Sheet.	
	6-inch scale.	25·344 in. scale.		6-inch scale.	25·344 in. scale.
Stone's Green -	XXIX.	7	Wesbroom Villa -	XXIX.	8
Stonesgreen Villa -	"	"	Wesleyan Methodist Chapel and School	"	"
Stubb's Barn -	"	8			
Three Cups -	"	"	Workhouse Cottages	"	"
Wash Farm -	"	"	Workhouse Corner	"	"

LONDON:
Printed by GEORGE E. EYRE and WILLIAM SPOTTISWOODE,
Printers to the Queen's most Excellent Majesty.
For Her Majesty's Stationery Office.

DEPÔTS FOR THE SALE OF ORDNANCE MAPS, &c.

ENGLAND AND WALES.

1, Saint Martin's Place, Charing Cross—LONDON.

SCOTLAND.

Ordnance Survey Office, Post-office Buildings—EDINBURGH.

IRELAND.

Ordnance Survey Office, Phœnix Park—DUBLIN.

ORDNANCE SURVEY OF ENGLAND.

BOOK OF REFERENCE TO THE PLAN

OF THE

PARISH OF LITTLE OAKLEY

(HUNDRED OF TENDRING),

IN THE

COUNTY OF ESSEX,

CONTAINING 1217·678 ACRES.

MAJOR-GENERAL JOHN CAMERON, C.B., R.E., F.R.S.,
DIRECTOR-GENERAL OF THE ORDNANCE SURVEY.

LONDON:
PRINTED BY GEORGE E. EYRE AND WILLIAM SPOTTISWOODE,
PRINTERS TO THE QUEEN'S MOST EXCELLENT MAJESTY.
FOR HER MAJESTY'S STATIONERY OFFICE.

1876.

Price One Shilling.

ORDNANCE SURVEY OF ENGLAND.

BOOK OF REFERENCE TO THE PLAN

OF THE

PARISH OF LITTLE OAKLEY

(HUNDRED OF TENDRING),

IN THE

COUNTY OF ESSEX,

CONTAINING 1217·678 ACRES.

MAJOR-GENERAL JOHN CAMERON, C.B., R.E., F.R.S.,
DIRECTOR-GENERAL OF THE ORDNANCE SURVEY.

LONDON:
PRINTED BY GEORGE E. EYRE AND WILLIAM SPOTTISWOODE,
PRINTERS TO THE QUEEN'S MOST EXCELLENT MAJESTY.
FOR HER MAJESTY'S STATIONERY OFFICE.

1876.

Price One Shilling.

[7412.—50.—5/76.]

ORDNANCE SURVEY OF ENGLAND

PARISH OF LITTLE OAKLEY

Co ESSEX

EXPLANATORY REMARKS.

The scale of the Parish Plans is the 1-2500th of the actual length on the ground, and is equal to 25·344 inches to a mile, or 3·157 chains to an inch, which is very approximately equal to one square inch to one acre, the square of 1·0018 inch being equal to one acre.

The length of each sheet is 1½ miles, and the width 1 mile, the area of each sheet is therefore 960 acres.

Each enclosure has a reference number to the area which is given in this Book.

The Braces (ʃ) on the plans are to indicate that the spaces so braced are included under the same reference number.

The Altitudes in feet above the Mean Level of the Sea are written thus—31·4.

The Scale of the Plans of the County is 6 inches to a mile, and each sheet contains the same area as 16 sheets of the Parish Plans. There is therefore a double reference number to each sheet, as VI. 9., the Roman Numerals referring to the County Plans, the Arabic Figures to the Parish Plans.

The dimensions of the sheets on the Six-inch scale being four miles by six miles, the area is twenty-four square miles, equal to 15,360 acres.

The following are the characters employed on the Ordnance Plans on the Scales of 1-2500, and 6 inches to a mile :—

County Names	C	Hundreds or Wards	W
Parishes	P	Townships	T
Extra Parochial	E	Division of Townships	T

Antiquities ..... ROMAN / Druidical or Saxon / Norman or Subsequent

The descriptions of the boundaries are shown by the following initials :—

Centre of Stream	*C.S.*	Centre of Fence	*C.F.*
Centre of Road	*C.R.*	Top of Cop	*T.C.*
Side of Stream or Drain ...	*S.S.* or *S.D.*	Centre of Wall	*C.W.*
Root of Hedge	*R.H.*	Defaced	*Def.*
Face of Wall	*F.W.*	Track of Stream	*T.S.*

Undefined ..... *Und.*

Where a change occurs in the boundaries, the symbol [o—o] is used to show the part at which the change takes place.

N.B.—To convert Decimal Fractions of an Acre into Roods and Perches, multiply the decimal first by 4 and then by 40, preserving the same number of decimals in the product.

Examples—

			Acres.				Acres.
			633·357				527·013
			4				4
			1·428				·052
			40				40
A.	R.	P.		A.	R.	P.	
633	1	17	17·120	527	0	2	2·080

TABLE

FOR CONVERTING DECIMAL PARTS OF AN ACRE INTO ROODS AND PERCHES.

Perch.	0 Rood.	1 Rood.	2 Roods.	3 Roods.	Perch.	0 Rood.	1 Rood.	2 Roods.	3 Roods.
0	·000	·250	·500	·750	21	·131	·381	·631	·881
1	·006	·256	·506	·756	22	.137	·387	·637	·887
2	·012	·262	·512	·762	23	·144	·394	·644	·894
3	·019	·269	·519	·769	24	·150	·400	·650	·900
4	·025	·275	·525	·775	25	·156	·406	·656	·906
5	·031	·281	·531	·781	26	·162	·412	·662	·912
6	·037	·287	·537	·787	27	·169	·419	·669	·919
7	·044	·294	·544	·794	28	·175	·425	·675	·925
8	·050	·300	·550	·800	29	·181	·431	·681	·931
9	·056	·306	·556	·806	30	·187	·437	·687	·937
10	·062	·312	·562	·812	31	·194	·444	·694	·944
11	·069	·319	·569	·819	32	·200	·450	·700	·950
12	·075	·325	·575	·825	33	·209	·456	·706	·956
13	·081	·331	·581	.831	34	·212	·462	·712	·962
14	·087	·337	·587	·837	35	·216	·469	·719	·969
15	·094	·344	·594	·844	36	·225	·475	·725	·975
16	·100	·350	·600	·850	37	·231	·481	·731	·981
17	·106	·356	·606	·856	38	·237	·487	·737	·987
18	·112	·362	·612	·862	39	·244	·494	·744	·994
19	.119	·369	·619	·869	40	·250	·500	·750	1·000
20	·125	·375	·625	·875					

PARISH OF LITTLE OAKLEY,

IN THE

COUNTY OF ESSEX—(Eastern Division).

HUNDRED OF TENDRING.

No. on Plan.	Area in Acres.	Remarks.	No. on Plan.	Area in Acres.	Remarks.
1	1·238	Arable.	39	4·537	Arable.
2	·280	Arable.	40	2·221	Houses, yards, and gardens.
3	3·630	Pasture.			
4	2·413	Pasture and wood.	41	·706	Houses and gardens.
5	12·432	Arable.	42	8·236	Arable.
6	·924	Road.	43	8·278	Arable.
7	·105	Houses and garden.	44	·551	Houses and gardens.
8	·916	Gardens.	45	5·572	Arable.
9	·255	House, garden, &c.	46	21·227	Arable.
10	·551	Garden.	47	·128	Houses and gardens.
11	4·644	Arable.	48	·777	Houses, yard, and garden.
12	75·760	Arable.			
13	5·215	Arable.	49	2·453	Arable.
14	4·171	Arable.	50	10·626	Arable.
15	6·503	Arable.	51	1·163	Houses and gardens.
16	11·495	Arable.	52	·869	Houses and gardens.
17	10·675	Arable.	53	2·547	Arable.
18	9·798	Arable.	54	·313	Houses and gardens.
19	·081	Arable.	55	1·977	Arable.
20	1·645	Houses and gardens.	56	·125	Wood.
21	9·833	Arable.	57	11·627	Arable.
22	·951	Houses and gardens.	58	14·988	Arable.
23	11·502	Arable.	59	2·672	Road.
24	·664	Houses, yards, &c.	60	·578	Houses and garden.
25	31·404	Arable.	61	·582	House, garden, and orchard.
26	1·239	Pasture.			
27	·877	Houses and gardens.	62	7·763	Arable.
28	2·319	Houses, gardens, ornamental ground, &c.	63	·710	Houses and gardens.
			64	5·434	Arable.
29	·453	Wood.	65	12·661	Arable.
30	·362	Houses and gardens.	66	2·719	Pasture, &c.
31	8·758	Arable.	67	3·352	Pasture, &c.
32	·515	Houses and gardens.	68	3·150	Pasture, &c.
33	5·862	Road.	69	22·564	Arable.
34	·041	Chapel, &c.	70	·467	Church and grave-yard.
35	6·646	Pasture.			
36	2·098	Houses and gardens.	71	11·077	Arable.
37	11·021	Arable.	72	2·249	Pasture, &c.
38	·807	Houses and gardens.	73	·139	Pond.

No. on Plan.	Area in Acres.	Remarks.	No. on Plan.	Area in Acres.	Remarks.
74	2·525	Houses, gardens, ornamental ground, &c.	101	17·368	Arable.
			102	14·240	Arable.
75	·278	Wood.	103	3·360	Arable.
76	·192	Pond.	104	29·572	Arable.
77	1·581	Houses and yards.	104a	·020	Pasture.
78	·123	Pond.	105	11·631	Arable.
79	3·065	Pasture.	106	1·834	Pasture.
80	·766	Garden and pasture.	107	3·445	Pasture.
81	16·409	Arable.	108	2·493	Pasture.
82	·140	Pond.	109	43·226	Arable, &c.
83	27·010	Arable.	110	31·142	Pasture.
84	9·979	Arable.	111	·560	Water.
85	12·108	Arable.	112	3·681	Pasture, &c.
86	2·033	Road.	113	1·415	Pasture, &c.
87	38·350	Arable.	114	20·161	Arable.
88	1·227	Road.	115	30·276	Arable.
89	16·571	Arable.	116	2·525	Embankment, &c.
90	29·488	Arable.	117	28·304	Arable.
91	13·205	Arable.	118	13·387	Saltings.
92	13·624	Wood.	119	27·194	Arable.
93	9·966	Arable.	120	22·371	Pasture.
94	15·836	Arable.	121	162·049	Saltings.
95	1·432	Houses, yards, gardens, &c.	122	40·568	Arable.
			123	9·895	Pasture.
96	·690	Arable.	124	3·386	Pasture.
97	·710	Houses, yard, garden, &c. (part of).	125	8·402	Saltings.
98	·046	Pond (part of).		1217·678	
99	2·651	Arable.			
100	42·047	Arable.			

RECAPITULATION.

1019·922	Land.
12·718	Roads.
183·838	Saltings.
1·200	Water.
1217·678	Total area of the Parish of Little Oakley, in the County of Essex.

201·259	River foreshore.	Belonging to the Hundred of Tendring, adjoining the Parish of Little Oakley.
73·233	Tidal water.	

INDEX TO PLACES

IN THE

PARISH OF LITTLE OAKLEY.

COUNTY OF ESSEX.

Name of Place.	No of Sheet.		Name of Place.	No of Sheet.	
	6-inch scale.	25·344 in. scale.		6-inch scale.	25·344 in. scale.
Boat Creek - -	XXX.	6	National School -	XXX.	1
Brick-kiln Cottages	"	1	Newhouse Farm -	"	"
Bridgedock Creek	"	6			
			Oakley Cross -	"	"
Dugmore Creek -	"	"	Old Mill House -	XXI.	13
Foulton Hall -	"	2	Rectory - -	XXX.	1
Hamford Water -	"	6	Saltwater Bridge -	"	"
			St. Mary's Church	"	"
Little Oakley -	"	1			
Little Oakley Hall	"	"	Vine Cottages -	"	"
Little Oakley Lodge	"	"			
Little Oakley Wood	"	"	Wesleyan Methodist Chapel -	"	"
Lower Barn -	"	"	Whitehouse Farm	"	"
May's Lane - -	XXI.	13			

LONDON:
Printed by George E. Eyre and William Spottiswoode,
Printers to the Queen's most Excellent Majesty.
For Her Majesty's Stationery Office.

DEPÔTS FOR THE SALE OF ORDNANCE MAPS, &c.

ENGLAND AND WALES.

1, Saint Martin's Place, Charing Cross—LONDON.

SCOTLAND.

Ordnance Survey Office, Post-office Buildings—EDINBURGH.

IRELAND.

Ordnance Survey Office, Phœnix Park—DUBLIN.

ORDNANCE SURVEY OF ENGLAND.

BOOK OF REFERENCE TO THE PLAN

OF THE

PARISH OF HIGH ONGAR

(HUNDREDS OF ONGAR AND CHELMSFORD),

IN THE

COUNTY OF ESSEX,

CONTAINING 3013·838 ACRES.

MAJOR-GENERAL SIR HENRY JAMES, R.E., F.R.S., F.G.S., &c.,
DIRECTOR-GENERAL OF THE ORDNANCE SURVEY.

LONDON:
PRINTED BY GEORGE E. EYRE AND WILLIAM SPOTTISWOODE,
PRINTERS TO THE QUEEN'S MOST EXCELLENT MAJESTY.
FOR HER MAJESTY'S STATIONERY OFFICE.

1874.

Price One Shilling and Sixpence.

ORDNANCE SURVEY OF ENGLAND.

BOOK OF REFERENCE TO THE PLAN

OF THE

PARISH OF HIGH ONGAR

(HUNDREDS OF ONGAR AND CHELMSFORD),

IN THE

COUNTY OF ESSEX,

CONTAINING 3013·838 ACRES.

MAJOR-GENERAL SIR HENRY JAMES, R.E., F.R.S., F.G.S., &c.,
DIRECTOR-GENERAL OF THE ORDNANCE SURVEY.

LONDON:
PRINTED BY GEORGE E. EYRE AND WILLIAM SPOTTISWOODE,
PRINTERS TO THE QUEEN'S MOST EXCELLENT MAJESTY.
FOR HER MAJESTY'S STATIONERY OFFICE.

1874.

Price One Shilling and Sixpence.

[7142.—50—9/74.]

ORDNANCE SURVEY OF ENGLAND

PARISH OF HIGH ONGAR

Co ESSEX

INDEX TO THE SHEETS

EXPLANATORY REMARKS.

The scale of the Parish Plans is the 1-2500th of the actual length on the ground, and is equal to 25·344 inches to a mile, or 3·157 chains to an inch, which is very approximately equal to one square inch to one acre, the square of 1·0018 inch being equal to one acre.

The length of each sheet is 1½ miles, and the width 1 mile, the area of each sheet is therefore 960 acres.

Each enclosure has a reference number to the area which is given in this Book.

The Braces (ʃ) on the plans are to indicate that the spaces so braced are included under the same reference number.

The Altitudes in feet above the Mean Level of the Sea are written thus—31·4.

The Scale of the Plans of the County is 6 inches to a mile, and each sheet contains the same area as 16 sheets of the Parish Plans. There is therefore a double reference number to each sheet, as VI. 9., the Roman Numerals referring to the County Plans, the Arabic Figures to the Parish Plans.

The dimensions of the sheets on the Six-inch scale being four miles by six miles the area is twenty-four square miles, equal to 15,360 acres.

The following are the characters employed on the Ordnance Plans on the Scales of 1-2500, and 6 inches to a mile :—

County Names	C	Hundreds or Wards	W
Parishes	P	Townships	T
Extra Parochial	E	Division of Townships	T

Antiquities ..... { ROMAN / Druidical or Saxon / Norman or Subsequent

The descriptions of the boundaries are shown by the following initials :—

Centre of Stream	*C.S.*	Centre of Fence	*C.F.*
Centre of Road	*C.R.*	Top of Cop	*T.C.*
Side of Stream or Drain	*S.S.* or *S.D.*	Centre of Wall	*C.W.*
Root of Hedge	*R.H.*	Defaced	*Def.*
Face of Wall	*F.W.*	Track of Stream	*T.S.*
Undefined	*Und.*		

Where a change occurs in the boundaries, the symbol [o—o] is used to show the part at which the change takes place.

N.B.—To convert Decimal Fractions of an Acre into Roods and Perches, multiply the decimal first by 4 and then by 40, preserving the same number of decimals in the product.

Examples—

	Acres.		Acres.
	633·357		527·013
	4		4
	1·428		·052
	40		40
A. R. P.	17·120	A. R. P.	2·080
633 1 17		527 0 2	

TABLE

FOR CONVERTING DECIMAL PARTS OF AN ACRE INTO ROODS AND PERCHES.

Perch.	0 Rood.	1 Rood.	2 Roods.	3 Roods.	Perch.	0 Rood.	1 Rood.	2 Roods.	3 Roods.
0	·000	·250	·500	·750	21	·131	·381	·631	·881
1	·006	·256	·506	·756	22	.137	·387	·637	·887
2	·012	·262	·512	·762	23	·144	·394	·644	·894
3	·019	·269	·519	·769	24	·150	·400	·650	·900
4	·025	·275	·525	·775	25	·156	·406	·656	·906
5	·031	·281	·531	·781	26	·162	·412	·662	·912
6	·037	·287	·537	·787	27	·169	·419	·669	·919
7	·044	·294	·544	·794	28	·175	·425	·675	·925
8	·050	·300	·550	·800	29	·181	·431	·681	·931
9	·056	·306	·556	·806	30	·187	·437	·687	·937
10	·062	·312	·562	·812	31	·194	·444	·694	·944
11	·069	·319	·569	·819	32	·200	·450	·700	·950
12	·075	·325	·575	·825	33	·209	·456	·706	·956
13	·081	·331	·581	.831	34	·212	·462	·712	·962
14	·087	·337	·587	·837	35	·216	·469	·719	·969
15	·094	·344	·594	·844	36	·225	·475	·725	·975
16	·100	·350	·600	·850	37	·231	·481	·731	·981
17	·106	·356	·606	·856	38	·237	·487	·737	·987
18	·112	·362	·612	·862	39	·244	·494	·744	·994
19	.119	·369	·619	·869	40	·250	·500	·750	1·000
20	·125	·375	·625	·875					

PARISH OF HIGH ONGAR,

IN THE

COUNTY OF ESSEX—(WESTERN DIVISION).

HUNDREDS OF ONGAR AND CHELMSFORD.

No. on Plan.	Area in Acres.	Remarks.
		HUNDRED OF ONGAR.
1	9·207	Arable.
2	3·423	Wood.
3	1·394	Pasture.
4	4·078	Pasture.
5	12·655	Arable.
6	8·820	Arable.
7	6·592	Arable.
8	3·349	Arable.
9	6·400	Arable.
10	3·580	Arable.
11	·190	Houses, garden, and yard.
12	7·749	Arable, &c.
13	·379	Houses, gardens, and yard.
14	3·910	Pasture.
15	4·990	Pasture.
16	37·075	Arable, &c.
17	·751	Houses, gardens, and yards.
18	1·356	Church and grave-yard.
19	·281	School, house, garden, and yard.
20	13·317	Pasture.
21	·531	Wood.
22	3·571	House, offices, garden, &c.
22a	2·007	Ornamental pasture.
23	·311	Pond.
24	1·822	Ornamental pasture.
25	·471	Orchard.
26	2·188	Pasture.
27	5·168	Pasture.
28	1·844	River Roding.
29	12·044	Pasture, stream, &c.
30	7·826	Pasture.
31	·532	Wood.
32	·285	Houses, gardens, and yards.
33	·210	Houses, gardens, and yards.
34	19·304	Arable, stream, pasture, and pond.
35	16·613	Arable.
36	3·667	Pasture.
37	4·277	Pasture.
38	11·113	Arable.
39	·404	Cornmill, garden, &c.
40	·778	Pasture.
41	16·349	Arable and pond.
42	·168	Pond.
43	11·597	Arable.
44	13·911	Arable and pond.
45	11·352	Arable.
46	17·898	Pasture and ponds.
47	·114	House, garden, and yard.
48	5·883	Pasture.
49	5·149	Pasture.
50	·766	House, yards, offices, &c.
50a	·534	Road.
51	·664	House, yard, garden, &c.
52	9·906	Pasture, stream, &c.
53	4·626	Pasture.
54	·191	Houses, garden, &c.
55	1·095	Houses, gardens, and yards.
56	·619	Houses, gardens, and yards.
57	·944	Road.
58	·148	Wood.
59	8·451	Arable.
60	11·460	Arable.

No. on Plan.	Area in Acres.	Remarks.	No. on Plan.	Area in Acres.	Remarks.
61	5·869	Pasture.	107	6·532	Arable and pond.
62	8·772	Pasture and stream.	108	1·038	Pasture.
63	9·516	Arable.	109	1·614	Pasture.
64	1·103	Pasture.	110	8·599	Arable and ponds.
65	4·986	Wood.	111	12·165	Arable and ponds.
66	15·172	Arable, pasture, and stream.	112	·501	Marsh.
			113	10·874	Arable.
67	1·655	Pasture.	114	·788	Gravel pit.
68	3·802	Pasture.	114a	1·815	Road.
69	14·708	Arable.	115	9·385	Pasture and pond.
70	10·511	Pasture.	116	4·673	Pasture.
71	20·768	Arable and stream.	117	·866	Orchard.
72	·419	Houses, gardens, and yard.	118	1·516	House, garden, ornamental ground, &c.
73	3·255	Arable.	119	2·316	House, farm buildings, yards, &c.
74	13·233	Arable.			
75	34·750	Arable and pond.	120	·649	Road.
76	14·885	Road.	121	·106	Pond.
77	25·535	Arable.	122	·122	Pond.
78	26·546	Arable.	123	·485	Road.
79	21·542	Pasture, pond, &c.	124	·061	House, garden, and yard.
80	·181	Ponds.			
81	1·280	Stackyard.	125	12·432	Pasture and pond.
82	17·552	Pasture.	126	9·879	Arable.
83	13·646	Pasture, &c.	127	·276	Houses, gardens, and yards.
84	12·648	Arable, &c.			
85	13·856	Arable and pond.	128	·301	Pasture.
86	11·306	Pasture.	129	4·521	Road.
87	·513	Stackyard.	130	·674	Houses, gardens, and yards.
88	1·277	House, yards, gardens, offices, &c.			
			131	3·591	Arable.
89	·390	Orchard.	132	2·916	Pasture.
90	·442	Pasture.	133	·245	Ponds.
91	·493	Pasture and pond.	134	·564	Pasture.
92	·111	Pond.	135	·987	Houses, yards, gardens, &c.
93	17·808	Pasture.			
94	5·366	Pasture and pond.	136	·112	Pond.
95	1·449	Pasture.	137	·101	Pond.
96	21·429	Arable and pond.	138	·283	Houses, gardens, and yards.
97	4·704	Pasture.			
98	4·008	Pasture and pond.	139	·234	Pond.
99	·201	Houses, gardens, and yards.	140	·263	Pasture.
			141	·357	Houses, gardens, and yards.
100	·378	Houses, yards, gardens, &c.			
			142	2·919	Pasture, pond, &c.
101	6·920	Arable.	143	3·416	Pasture and pond.
102	5·755	Pasture.	144	11·613	Arable.
103	1·271	Pasture.	145	11·721	Arable.
104	·248	Houses, garden, and yard.	146	3·147	Pasture.
			147	4·270	Arable.
105	·599	Pasture and pond.	148	·946	Pasture.
106	·220	Pond.	149	·255	Stackyard and pond.

No. on Plan.	Area in Acres.	Remarks.	No. on Plan.	Area in Acres.	Remarks.
150	·198	House, yards, gardens, &c.	197	1·484	Farmhouse, garden, yards, &c.
151	4·537	Pasture.	198	4·847	Pasture and pond.
152	4·500	Pasture.	199	3·868	Arable.
153	6·009	Arable.	200	2·744	Pasture.
154	6·823	Arable and ponds.	201	5·455	Pasture.
155	4·597	Arable.	202	9·835	Arable.
156	3·087	Pasture.	203	·300	Rough pasture.
157	·738	Farmhouse, garden, and yards.	204	5·765	Arable.
			205	1·148	Pasture.
158	·146	Pond.	206	·672	Wood.
159	8·630	Arable and pond.	207	·102	Pond.
160	6·643	Arable and pond.	208	13·259	Arable.
161	7·987	Pasture and stream.	209	·354	Wood.
162	9·977	Pasture, stream, and pond.	210	·510	Wood.
			211	10·555	Arable.
163	7·245	Arable.	212	·244	Wood.
164	10·994	Arable and stream.	213	5·993	Pasture, pond, &c.
165	5·145	Arable.	214	14·491	Pasture, pond, &c.
166	14·783	Arable.	215	7·750	Pasture, pond, &c.
167	21·256	Arable.	216	·954	Wood.
168	7·681	Arable.	217	8·027	Pasture.
169	11·844	Arable.	218	·200	Ponds.
170	15·187	Arable.	219	16·263	Pasture and ponds.
171	·949	Road.	220	·491	Wood and pond.
172	7·702	Pasture.	221	·372	Road.
173	10·427	Arable.	222	·166	Garden.
174	5·733	Pasture.	223	6·103	Pasture, &c.
175	·169	Pond.	224	2·118	Brickfield and sheds.
176	4·227	Arable and ponds.	225	·247	House, garden, and yard.
177	1·170	Rough pasture.			
178	1·934	Farmhouse, malthouse, garden, &c.	226	·779	Pasture.
			227	·182	Road.
179	8·194	Pasture.	228	·615	Houses, garden, and yards.
180	·125	Pond.			
181	7·037	Pasture.	229	4·750	Pasture.
182	3·869	Pasture and pond.	230	1·948	Pasture.
183	3·188	Arable.	231	1·336	Pasture, &c.
184	6·803	Arable.	232	1·421	Pasture.
185	6·293	Arable.	233	1·448	Pasture and pond.
186	3·946	Pasture.	234	1·714	House, garden, ornamental ground, &c.
187	2·467	Pasture.			
187a	1·765	Road.	235	1·425	Pasture.
188	·183	Houses and garden.	236	4·919	Pasture.
189	·458	Pasture.	237	·110	House, garden, &c.
190	3·636	Arable.	238	4·652	House, garden, ornamental ground, &c.
191	2·858	Pasture and pond.			
192	9·594	Arable.	239	1·766	Ornamental pasture and wood.
193	·838	Rough pasture.			
194	·173	Pond.	240	·184	Pond.
195	·131	Wood.	241	·357	Road.
196	·665	Stackyard.	242	5·845	Pasture, pond, &c.

No. on Plan.	Area in Acres.	Remarks.
243	·145	House, garden, and yard.
244	5·017	Pasture, pond, and trees.
245	·260	Wood.
246	·249	Yard.
247	11·874	Ornamental pasture and pond.
248	1·315	Wood.
249	6·283	Arable.
250	9·580	Arable.
251	6·970	Pasture.
252	·147	House, garden, and yard.
253	3·715	Pasture.
254	1·838	Pasture.
255	1·720	House, brewery, yards, &c.
256	·677	Houses, yards, gardens, &c.
257	2·049	Garden and orchard.
258	2·971	Road.
259	·108	Pond.
260	1·190	House, gardens, and yards.
261	·503	Pasture.
262	5·653	Arable.
263	1·468	Houses, gardens, and yards.
264	·567	House, gardens, &c.
265	·761	Pasture.
266	·314	Houses, garden, and yards.
267	·174	Houses, garden, and yard.
268	·972	Pasture.
269	2·403	Pasture.
270	4·345	Pasture.
271	2·322	Pasture.
272	·936	Cripsey Brook.
273	14·567	Pasture.
274	5·368	Pasture.
275	9·176	Pasture.
276	4·989	Pasture and pond.
277	·258	Pond.
278	·390	Orchard.
279	1·209	Farmhouse, garden, and yards.
280	·193	Pond.
281	7·739	Pasture and pond.
282	·146	House, garden, and yard.
283	2·540	Pasture and pond.
284	·903	Pasture.
285	1·282	Houses, garden, and yards.
286	2·185	Pasture.
287	11·291	Pasture.
288	2·879	Pasture and pond.
289	7·621	Pasture and pond.
290	·452	Houses, yards, garden, &c.
291	1·270	Pasture.
292	10·611	Pasture and pond.
293	3·079	Pasture.
294	1·245	Wood.
295	13·065	Pasture.
296	9·277	Pasture.
297	16·907	Pasture.
298	2·458	Road.
299	13·257	Pasture.
300	12·813	Arable.
301	1·835	Road.
302	·310	Pond.
303	3·546	Pasture.
304	10·713	Pasture.
305	3·364	Pasture.
306	2·640	River Roding.
307	7·932	Pasture, stream, and pond.
308	8·478	Pasture.
309	11·918	Pasture and pond.
310	5·372	Pasture.
311	5·786	Pasture.
312	4·145	Arable.
313	12·549	Arable.
314	12·061	Arable and sand pit.
315	·202	Farmhouse and garden.
316	·862	Pasture, pond, &c.
317	2·295	Pasture.
318	12·887	Arable.
319	3·189	Pasture and stream.
320	10·826	Arable.
321	3·985	Gardens and pond.
322	·238	House, garden, yard, and pond.
323	1·410	Wood.
324	1·384	Wood.
325	17·444	Arable.
326	4·136	Road.
327	30·889	Arable.
328	13·513	Pasture, stream, &c.
329	7·779	Pasture and streams.

No. on Plan.	Area in Acres.	Remarks.	No. on Plan.	Area in Acres.	Remarks.
330	33·311	Arable and pond.	374	18·750	Arable, streams, and pond.
331	·159	Pond.	375	18·987	Arable and pond.
332	46·843	Arable.	376	20·054	Arable and pond.
333	1·530	Farmhouse, garden, and yards.	377	4·527	Arable.
334	25·747	Pasture.	378	2·366	Arable.
335	38·608	Arable.	379	8·591	Arable.
336	3·247	Wood.	380	7·557	Arable.
337	1·279	Pasture, &c.	381	·198	Pasture.
338	21·097	Arable and stream.	382	·879	Pasture.
339	32·317	Arable, ponds, &c.	383	1·358	Arable and pond.
340	2·909	Wood.	384	5·085	Arable.
341	·120	Pond.	385	·780	Arable.
342	26·210	Arable.	386	·128	Pond.
343	24·993	Arable.	387	7·611	Arable.
344	11·812	Arable.	388	·488	Pasture and pond.
345	15·410	Pasture, marsh, wood, &c.	389	·410	Houses, yards, gardens, &c.
345a	·664	Road.	390	3·728	Arable.
346	15 499	Arable and stream.	391	·200	Arable.
347	9·474	Pasture and stream.	392	·340	Houses, gardens, and yard.
348	22·016	Pasture, ponds, &c.	393	1·814	Orchard.
349	17·381	Arable and pond.	394	5·910	Pasture.
350	11·333	Arable.	395	·190	Pasture.
351	·241	Pond.	396	·146	Pond.
352	26·858	Arable and pond.	397	1·049	Farmhouse, garden, yards, &c.
353	7·831	Pasture, house, and yard.	398	1·674	Pasture.
354	18·348	Arable.	399	3·529	Pasture and pond.
355	3·444	Gardens.	400	11·237	Arable.
356	·429	Houses, yards, gardens, &c.	401	10·435	Arable and pond.
357	4·453	Arable.	402	1·828	Pasture.
358	·630	Houses, gardens, and yards.	403	1·147	Houses, gardens, and yards.
359	·089	Arable.	404	1·350	Houses, yards, gardens, and ponds.
360	·355	Houses, gardens, and yards.	405	6·562	Arable.
361	·093	Houses and gardens.	406	1·266	Pasture.
362	3·801	Pasture.	407	·932	Farmhouse, gardens, yards, &c.
363	10·902	Arable.	408	·107	Pond.
364	2·575	Pasture.	409	·591	Road.
365	8·931	Arable.	410	1·444	Pasture.
366	5·919	Arable.	411	3·993	Road.
367	5·437	Pasture and stream.	412	·770	Houses, gardens, and yards.
368	5·467	Pasture.	413	4·305	Pasture.
369	1·945	Pasture.	414	1·706	Road.
370	4·881	Pasture, stream, and pond.	415	2·497	Arable.
371	11·937	Arable and pond.	416	1·274	Arable.
372	7·074	Arable and pond.	417	2·604	Arable.
373	2·644	Road.			

No. on Plan.	Area in Acres.	Remarks.
418	1·746	Pasture.
419	1·674	Pasture and pond.
420	·134	Arable.
421	·655	Road.
422	·279	Farmhouse, garden, and yards.
423	1·624	Pasture.
424	1·463	Arable.
424a	·039	House and garden.
425	1·826	Arable.
426	4·823	Arable.
427	2·201	Pasture.
428	5·679	Arable.
429	1·120	Pasture.
430	2·276	Pasture.
431	·120	House and garden.
432	·549	Pasture.
433	·373	Houses, yards, garden, and pond.
434	·378	Arable.
435	·530	Houses, garden, and yards.
436	·761	Pasture.
437	·435	Houses, garden, and yard.
438	·241	Rough pasture.
439	·433	Houses, gardens, and yard.
440	1·885	Arable.
441	1·639	Arable.
442	·315	Houses, gardens, and yard.
443	17·408	Arable and ponds.
444	8·839	Arable.
445	27·057	Arable, house, pond, &c.
446	5·539	Pasture.
447	·199	Pasture.
448	4·190	Pasture.
449	3·135	Pasture.
450	1·326	Road.
450a	·339	Houses, gardens, and yards.
451	7·937	Arable.
452	4·237	Arable.
453	1·302	Rough pasture.
454	5·711	Pasture and pond.
455	3·262	Arable.
456	·823	Pasture.
457	·758	Farmhouse, yards, orchards, &c.
458	71·257	Arable and pond.
458a	1·469	Road.
459	10·659	Arable and pond.
460	5·237	Pasture.
461	8·193	Arable.
462	2·452	Pasture.
463	2·824	Pasture.
464	3·207	Pasture.
465	·118	Houses, gardens, and yards.
466	3·441	Pasture and pond.
467	2·573	Pasture, streams, and pond.
468	4·458	Pasture, streams, and pond.
469	4·278	Arable and streams.
470	2·036	Pasture and stream.
471	8·739	Arable.
472	·131	Ponds.
473	·390	Farmhouse, garden, and yards.
474	·329	Stackyard and pond.
475	·746	Pasture.
476	2·981	Pasture.
477	2·705	Arable.
478	2·015	Pasture.
479	16·334	Arable.
480	6·306	Arable.
481	·946	Pasture.
482	·713	Road.
483	8·481	Arable.
	2668·104	

RECAPITULATION.

2605·154	Land.
10·331	Water.
52·619	Roads.
2668·104	Area of the part of the Parish of High Ongar within the Hundred of Ongar.

HUNDRED OF CHELMSFORD.

1	·122	Pond.
2	·645	Rough pasture and furze.

No. on Plan.	Area in Acres.	Remarks.
3	5·835	Arable.
4	3·011	Pasture.
5	1·479	Road.
6	·162	Houses, gardens, and yards.
7	10·796	Arable.
8	14·517	Arable, &c.
9	1·554	Pasture.
10	3·086	Orchard, plantation, and pond.
10a	2·241	Road.
11	·139	Houses and yards.
12	·816	Pasture.
13	·264	Houses, gardens, and yards.
14	7·301	Arable.
15	7·060	Arable.
16	7·954	Arable.
17	10·162	Pasture and pond.
18	12·719	Pasture and pond.
19	5·732	Pasture, pond, and trees.
20	8·003	Pasture and trees.
21	3·655	Pasture and trees.
22	·906	Orchard.
23	·121	Pond.
24	·831	Garden, &c.
25	·433	Road.
26	1·116	Farmhouse, yards, &c.
27	·208	Pond.
28	·180	Pond.
29	·637	Arable.
30	·200	Pond.
31	1·274	Road.
32	6·277	Pasture, pond, &c.
33	4·122	Pasture.
34	5·749	Arable.
35	·100	Pond.
36	7·350	Pasture.
37	·658	Wood.
38	2·404	Pasture.
39	·722	House, yards, gardens, &c.
40	2·779	Pasture.
41	2·569	Pasture and pond.
42	1·346	Pasture.
43	3·558	Pasture.
44	3·649	Pasture and pond.
45	4·909	Pasture.
46	·201	House, gardens, and yards.
46a	·027	Rough pasture.
47	·681	Houses, gardens, and yards.
48	25·873	Arable.
49	5·859	Pasture and pond.
50	8·013	Arable.
51	·129	Ponds.
52	8·044	Arable.
53	8·676	Pasture and ponds.
54	5·506	Pasture and pond.
55	·633	Rough pasture.
56	3·788	Pasture.
57	·430	Road.
58	·440	Houses, gardens, and yards.
59	·619	Orchard.
60	11·290	Pasture and pond.
61	1·004	Rough pasture.
62	2·039	Road.
63	·817	Rough pasture.
64	·310	Houses and gardens.
65	8·261	Arable.
66	6·309	Arable.
67	2·636	Pasture.
68	·882	Pasture.
69	·578	Houses, yards, gardens, &c.
69a	·122	Pond.
70	1·375	Houses, yards, gardens, and pasture.
71	1·753	Farmhouse, garden, yards, &c.
72	·412	Pasture.
73	9·618	Pasture and ponds.
74	8·271	Arable.
75	2·318	Road.
76	6·098	Pasture, gravel pit, &c.
77	2·277	Pasture and pond.
78	·490	Houses, gardens, and yards.
79	4·392	Pasture and pond.
80	2·283	Pasture and ponds.
81	4·661	Pasture.
82	10·486	Arable.
83	4·307	Pasture.
84	9·594	Arable and pond.
85	2·491	Pasture and pond.
86	12·390	Arable.
	345·734	

RECAPITULATION.

Area in Acres.	
334·338	Land.
1·182	Water.
10·214	Roads.
345·734	Area of the part of the Parish of High Ongar within the Hundred of Chelmsford.

RECAPITULATION FOR THE PARISH.

2939·492	Land.
11·513	Water.
62·833	Roads.
3013·838	Total area of the Parish of High Ongar, in the County of Essex.

INDEX TO PLACES

IN THE

PARISH OF HIGH ONGAR.

COUNTY OF ESSEX.

Name of Place.	No. of Sheet. 6-inch scale.	No. of Sheet. 25·344 in. scale.
Almshouses (Tabor's Charity) - -	LI.	10
Ashling's Farm -	LIX.	3
Brook Cottages -	LI.	10
Bridge Farm -	"	"
Blewgates - -	"	11
Berger's Farm -	LIX.	3
Crownland - -	LI.	10
Corrigan's Cottages	"	13
Clatterford End -	"	10
Clark's Spring -	"	"
Chivers Hall -	"	11
Chivers Pawn -	"	"
Cozen's Farm -	"	"
Common Farm -	"	15
Fagg's Farm -	"	"
Greatbine Cottage	"	10
Glass House -	"	11
Grey's Farm -	"	13
High Ongar Mill (Corn) - -	"	10
High Ongar -	"	"
High Ongar Bridge	"	"
Hawkes - -	"	11
High House - -	"	15
Kingsridden -	"	11
Kingstreet - -	"	"
Landview - -	"	13
Langford Bridge -	LIX.	2
Lodge Farm -	LI.	14
Larkin's Farm -	"	15
Marden Ash -	"	13
Mardenash House -	"	"
Mardenash Cottage	"	"
Nash Hall - -	"	10
Newhouse Farm -	"	13
New Buildings -	"	14
Nine Ashes - -	"	15
Nineashes Farm -	"	"
Old Withers -	"	11
Old Thrifts - -	"	"
Passlow Hall -	"	"
Passlow Wood Common - -	"	15
St. Mary's Church (Rectory) -	"	10
Spurriers - -	"	11
Spences - -	"	"
Sandon Hill -	"	13
The Elms - -	"	"
The Rectory -	"	10
The Orchard -	"	11
Wythams - -	"	"
Woolmonger's Farm	"	15

LONDON:
Printed by George E. Eyre and William Spottiswoode,
Printers to the Queen's most Excellent Majesty.
For Her Majesty's Stationery Office

DEPÔTS FOR THE SALE OF ORDNANCE MAPS, &c.

ENGLAND AND WALES.

1, Saint Martin's Place, Charing Cross—LONDON.

SCOTLAND.

Ordnance Survey Office, Post-office Buildings—EDINBURGH.

IRELAND.

Ordnance Survey Office, Phœnix Park—DUBLIN.

ORDNANCE SURVEY OF ENGLAND.

BOOK OF REFERENCE TO THE PLAN

OF THE

PARISH OF HIGH ONGAR

(DETACHED, NOS. 1 AND 2),

(HUNDRED OF ONGAR),

IN THE

COUNTY OF ESSEX,

CONTAINING 1508·825 ACRES.

LIEUT.-GENERAL SIR HENRY JAMES, R.E., F.R.S., F.G.S., &c.,
DIRECTOR-GENERAL OF THE ORDNANCE SURVEY.

LONDON:
PRINTED BY GEORGE E. EYRE AND WILLIAM SPOTTISWOODE,
PRINTERS TO THE QUEEN'S MOST EXCELLENT MAJESTY.
FOR HER MAJESTY'S STATIONERY OFFICE

1875.

Price One Shilling

[7142.—50—8/75.]

PA

Publish

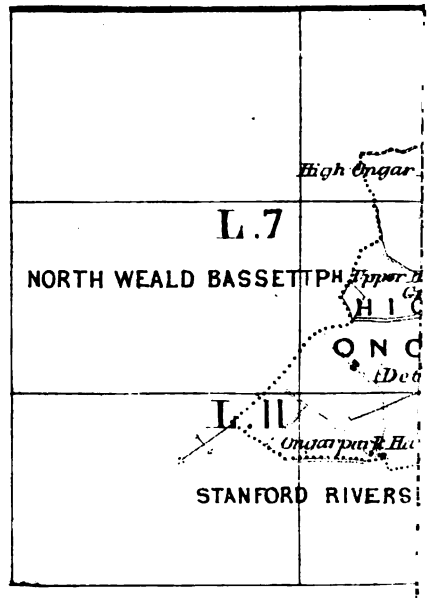
High Ongar
L.7
NORTH WEALD BASSETT
PH
H I
O N
L.11
STANFORD RIVERS

EXPLANATORY REMARKS.

The scale of the Parish Plans is the 1-2500th of the actual length on the ground, and is equal to 25·344 inches to a mile, or 3·157 chains to an inch, which is very approximately equal to one square inch to one acre, the square of 1·0018 inch being equal to one acre.

The length of each sheet is 1½ miles, and the width 1 mile, the area of each sheet is therefore 960 acres.

Each enclosure has a reference number to the area which is given in this Book.

The Braces (∫) on the plans are to indicate that the spaces so braced are included under the same reference number.

The Altitudes in feet above the Mean Level of the Sea are written thus—31·4.

The Scale of the Plans of the County is 6 inches to a mile, and each sheet contains the same area as 16 sheets of the Parish Plans. There is therefore a double reference number to each sheet, as VI. 9., the Roman Numerals referring to the County Plans, the Arabic Figures to the Parish Plans.

The dimensions of the sheets on the Six-inch scale being four miles by six miles, the area is twenty-four square miles, equal to 15,360 acres.

The following are the characters employed on the Ordnance Plans on the Scales of 1–2500, and 6 inches to a mile :—

County Names	C	Hundreds or Wards	W
Parishes	P	Townships	T
Extra Parochial	E	Division of Townships	T

Antiquities ..... { ROMAN / Druidical or Saxon / Norman or Subsequent

The descriptions of the boundaries are shown by the following initials :—

Centre of Stream	*C.S.*	Centre of Fence	*C.F.*
Centre of Road	*C.R.*	Top of Cop	*T.C.*
Side of Stream or Drain ...	*S.S.* or *S.D.*	Centre of Wall	*C.W.*
Root of Hedge	*R.H.*	Defaced	*Def.*
Face of Wall	*F.W.*	Track of Stream	*T.S.*

Undefined ..... *Und.*

Where a change occurs in the boundaries, the symbol [o—o] is used to show the part at which the change takes place.

N.B.—To convert Decimal Fractions of an Acre into Roods and Perches, multiply the decimal first by 4 and then by 40, preserving the same number of decimals in the product.

Examples—

			Acres.				Acres.
			633·357				527·013
			4				4
			1·428				·052
			40				40
A.	R.	P.		A.	R.	P.	
633	1	17	17·120	527	0	2	2·080

TABLE

FOR CONVERTING DECIMAL PARTS OF AN ACRE INTO ROODS AND PERCHES.

Perch.	0 Rood.	1 Rood.	2 Roods.	3 Roods.	Perch.	0 Rood.	1 Rood.	2 Roods.	3 Roods.
0	·000	·250	·500	·750	21	·131	·381	·631	·881
1	·006	·256	·506	·756	22	.137	·387	·637	·887
2	·012	·262	·512	·762	23	·144	·394	·644	·894
3	·019	·269	·519	·769	24	·150	·400	·650	·900
4	·025	·275	·525	·775	25	·156	·406	·656	·906
5	·031	·281	·531	·781	26	·162	·412	·662	·912
6	·037	·287	·537	·787	27	·169	·419	·669	·919
7	·044	·294	·544	·794	28	·175	·425	·675	·925
8	·050	·300	·550	·800	29	·181	·431	·681	·931
9	·056	·306	·556	·806	30	·187	·437	·687	·937
10	·062	·312	·562	·812	31	·194	·444	·694	·944
11	·069	·319	·569	·819	32	·200	·450	·700	·950
12	·075	·325	·575	·825	33	·209	·456	·706	·956
13	·081	·331	·581	.831	34	·212	·462	·712	·962
14	·087	·337	·587	·837	35	·216	·469	·719	·969
15	·094	·344	·594	·844	36	·225	·475	·725	·975
16	·100	·350	·600	·850	37	·231	·481	·731	·981
17	·106	·356	·606	·856	38	·237	·487	·737	·987
18	·112	·362	·612	·862	39	·244	·494	·744	·994
19	.119	·369	·619	·869	40	·250	·500	·750	1·000
20	·125	·375	·625	·875					

PARISH OF HIGH ONGAR

(DETACHED, NOS. 1 & 2),

IN THE

COUNTY OF ESSEX—(WESTERN DIVISION).

HUNDRED OF ONGAR.

No. on Plan.	Area in Acres.	Remarks.
		PARISH OF HIGH ONGAR. (DETACHED, No. 1).
1	2·535	Pasture.
2	·122	River.
3	·022	Garden.
4	14·873	Arable.
5	14·532	Arable, marshy ground, &c.
6	16·056	Pasture, trees, &c.
7	17·083	Pasture, pond, &c.
8	3·733	Pasture, &c.
9	1·620	Farmhouse, yards, outbuildings, &c.
10	·294	Garden.
11	·527	Water (moat).
12	·081	Wood.
13	·255	Ponds.
14	6·486	Pasture, &c.
15	·652	River.
16	·023	Pasture.
17	2·068	Pasture.
18	·200	Pasture.
19	·130	Pasture, &c.
20	·525	Arable, &c.
21	·024	Pasture.
22	·095	River.
23	4·981	Pasture.
24	41·045	Arable.
25	10·107	Pasture, &c.
26	10·450	Arable and pond.
27	·694	Wood.
28	8·689	Pasture, trees, &c.
29	9·686	Arable, ponds, &c.
30	·080	Wood.
31	18·018	Arable.
32	18·381	Arable.
33	7·813	Wood.
34	10·682	Pasture, pond, &c.
35	25·579	Arable.
36	12·075	Pasture, &c.
37	14·458	Pasture, trees, &c.
38	6·701	Pasture, pond, &c.
39	·394	Road.
40	·676	House, garden, outbuildings, and yards.
41	85·364	Arable.
42	·721	Wood.
43	14·905	Pasture and trees.
44	25·459	Arable, pond, &c.
45	2·899	Road.
46	16·519	Arable and ponds.
47	11·544	Arable.
48	9·513	Arable, &c.
49	15·213	Arable, pond, &c.
50	·110	Pond.
51	22·000	Arable and pond.
52	8·241	Pasture, &c.
53	28·396	Arable, &c.
54	4·643	Road.
55	14·060	Arable.
56	10·282	Arable and ponds.
57	15·484	Pasture, ponds, &c.
58	3·161	Arable.
59	·104	Pond.
60	2·714	Pasture and trees.
61	·092	Pond.
62	6·114	Pasture, pond, &c.
63	9·952	Arable.
64	·515	Houses, garden, and yards.
65	·058	Pasture.
66	6·637	Pasture, &c.
67	1·421	Pasture, &c.
68	·668	Orchard.
69	·554	Road.
70	1·547	House, yards, offices, garden, &c.

No. on Plan.	Area in Acres.	Remarks.
71	·402	Arable.
72	5·687	Pasture.
73	11·000	Pasture and pond.
74	15·830	Pasture, pond, &c.
75	15·613	Arable.
76	4·967	Pasture.
77	4·752	Pasture, pond, &c.
78	2·436	Road.
79	115·432	Arable, &c.
80	7·662	Pasture, &c.
81	12·492	Pasture.
82	24·433	Pasture, &c.
83	·540	Stackyard.
84	·475	Road.
85	·343	House, yard, gardens, and offices.
86	·248	Orchard.
87	4·466	Pasture.
88	5·219	Pasture.
89	22·490	Pasture, trees, &c.
90	·123	Pond, &c.
91	9·511	Pasture, &c.
92	51·788	Arable.
93	·119	Wood and pond.
94	13·285	Arable.
95	14·748	Arable.
96	15·784	Arable.
97	1·209	Pasture.
	962·389	

RECAPITULATION.

948·908	Land.
2·080	Water.
11·401	Roads.
962·389	Area of the Parish of High Ongar (Detached, No. 1).

PARISH OF HIGH ONGAR (DETACHED, No. 2).

No. on Plan.	Area in Acres.	Remarks.
1	21·607	Ornamental ground.
2	1·077	Houses, stackyard, &c.
3	·189	Garden.
4	11·354	Ornamental ground.
5	3·972	Ornamental ground.
6	2·263	Ornamental ground.
7	·055	House and ornamental ground.
8	·642	Orchard.
9	1·651	Ornamental ground.
10	·441	Ponds.
11	·881	Wood.
12	1·762	Wood.
13	·748	River Roding.
14	26·144	Ornamental ground.
15	·351	Wood and pond.
16	50·503	Ornamental ground, &c.
17	1·826	Wood, pond, &c.
18	2·804	Ornamental ground.
19	3·057	Houses, yards, gardens, &c.
20	2·340	Wood.
21	1·612	Wood.
22	4·629	Nursery.
23	·332	Road.
24	24·769	Arable.
25	·629	Wood.
26	·207	Gasworks and wood.
27	·473	Nursery.
28	·189	Wood and pond.
29	·961	Wood, &c.
30	·954	Road.
31	·278	Houses, gardens, &c.
32	27·964	Arable, &c.
33	11·815	Ornamental ground.
34	4·893	Pasture.
35	5·500	Arable.
36	1·300	Wood.
37	18·008	Arable, &c.
38	13·819	Pasture, ponds, &c.
39	5·207	Wood, &c.
40	3·292	Wood.
41	34·025	Arable.
42	15·793	Pasture.
43	20·831	Arable.
44	3·486	Pasture.
45	·125	Pasture.
46	·099	House and yard.
47	·188	Pond.
48	·243	House and garden.
49	4·137	Brickfield, pasture, &c.
50	·250	Pond.
51	1·681	Road.
52	17·819	Wood, &c.
53	14·478	Arable.

No. on Plan.	Area in Acres.	Remarks.
54	10·087	Pasture.
55	·515	Wood.
56	12·107	Arable.
57	14·353	Arable, &c.
58	5·414	Arable, &c.
59	1·076	Road.
60	1·773	Arable.
61	3·803	Arable, &c.
62	8·463	Arable.
63	1·238	Road.
64	14·469	Arable.
65	2·383	Pasture.
66	·685	Pasture and pond.
67	·309	Houses, gardens, &c.
68	·420	House, stackyard, and pond.
69	9·326	Arable.
70	1·311	Road.
71	6·917	Arable.
72	12·073	Arable.
73	6·219	Arable.
74	7·185	Arable.
75	18·052	Arable.
76	1·064	Road.
77	6·427	Arable.
78	·401	Wood.
79	9·395	Ornamental ground.
79a	·106	Wood.
80	5·978	Ornamental ground.
81	6·420	Ornamental ground.
82	1·203	Orchard.
83	·611	Wood.
	543·436	

RECAPITULATION.

534·153	Land.
1·627	Water.
7·656	Roads.
543·436	Area of the Parish of High Ongar (Detached, No. 2).

GENERAL RECAPITULATION.

1483·061	Land.
19·057	Roads.
3·707	Water.
1505·825	Area of the Parish of Ongar (Detached, Nos. 1 & 2), in the County of Essex.

INDEX TO PLACES

IN THE

PARISH OF HIGH ONGAR

(Detached, Nos. 1 and 2).

COUNTY OF ESSEX.

Name of Place.	No. of Sheet.		Name of Place.	No. of Sheet.	
	6-inch scale.	25·344 in. scale.		6-inch scale.	25·344 in. scale.
PARISH OF HIGH ONGAR (Detached, No. 1).					
Cripsey Brook -	L.	4	Reynkyns Wood -	L.	8
Cold Harbour -	"	8	Site of Ashlyns -	"	4
High Ongar Farm	"	4	Wardens - -	"	8
Moat - -	"	"	Waterloo Bridge -	"	"
Ongar Park - -	"	8			
PARISH OF HIGH ONGAR (Detached, No. 2).					
Forest Hall -	LI.	6	Newarks Wood -	LI.	7
Little Forest Hall-	"	"	Offin's Farm -	"	"
Newarks Hall -	"	7	Spriggs's - -	"	"

LONDON:
Printed by George E. Eyre and William Spottiswoode,
Printers to the Queen's most Excellent Majesty.
For Her Majesty's Stationery Office.

DEPÔTS FOR THE SALE OF ORDNANCE MAPS, &c.

ENGLAND AND WALES.

1, Saint Martin's Place, Charing Cross—LONDON.

SCOTLAND.

Ordnance Survey Office, Post-office Buildings—EDINBURGH.

IRELAND.

Ordnance Survey Office, Phœnix Park—DUBLIN.

ORDNANCE SURVEY OF ENGLAND.

BOOK OF REFERENCE TO THE PLAN

OF THE

PARISH OF OVINGTON

(HUNDRED OF HINCKFORD),

IN THE

COUNTY OF ESSEX,

CONTAINING 715·982 ACRES.

MAJOR-GENERAL JOHN CAMERON, C.B., R.E., F.R.S.,
DIRECTOR-GENERAL OF THE ORDNANCE SURVEY.

LONDON:
PRINTED BY GEORGE E. EYRE AND WILLIAM SPOTTISWOODE,
PRINTERS TO THE QUEEN'S MOST EXCELLENT MAJESTY.
FOR HER MAJESTY'S STATIONERY OFFICE

1877.

Price One Shilling.

ORDNANCE SURVEY OF ENGLAND.

BOOK OF REFERENCE TO THE PLAN

OF THE

PARISH OF OVINGTON

(HUNDRED OF HINCKFORD),

IN THE

COUNTY OF ESSEX,

CONTAINING 715·982 ACRES.

MAJOR-GENERAL JOHN CAMERON, C.B., R.E., F.R.S.,
DIRECTOR-GENERAL OF THE ORDNANCE SURVEY.

LONDON:
PRINTED BY GEORGE E. EYRE AND WILLIAM SPOTTISWOODE,
PRINTERS TO THE QUEEN'S MOST EXCELLENT MAJESTY.
FOR HER MAJESTY'S STATIONERY OFFICE

1877.

Price One Shilling.

[7412.—50.—8/77.]

ORDNANCE SURVEY OF ENGLAND

PARISH OF OVINGTON & Do (*Det.*)

Co ESSEX

EXPLANATORY REMARKS.

The scale of the Parish Plans is the 1-2500th of the actual length on the ground, and is equal to 25·344 inches to a mile, or 3·157 chains to an inch, which is very approximately equal to one square inch to one acre, the square of 1·0018 inch being equal to one acre.

The length of each sheet is 1½ miles, and the width 1 mile, the area of each sheet is therefore 960 acres.

Each enclosure has a reference number to the area which is given in this Book.

The Braces (ʃ) on the plans are to indicate that the spaces so braced are included under the same reference number.

The Altitudes in feet above the Mean Level of the Sea are written thus—31·4.

The Scale of the Plans of the County is 6 inches to a mile, and each sheet contains the same area as 16 sheets of the Parish Plans. There is therefore a double reference number to each sheet, as VI. 9., the Roman Numerals referring to the County Plans, the Arabic Figures to the Parish Plans.

The dimensions of the sheets on the Six-inch scale being four miles by six miles, the area is twenty-four square miles, equal to 15,360 acres.

The following are the characters employed on the Ordnance Plans on the Scales of 1-2500, and 6 inches to a mile :—

County Names	C	Hundreds or Wards	W
Parishes	P	Townships	T
Extra Parochial	E	Division of Townships	T

Antiquities ..... { ROMAN / Druidical or Saxon / Norman or Subsequent

The descriptions of the boundaries are shown by the following initials :—

Centre of Stream	*C.S.*	Centre of Fence	*C.F.*
Centre of Road	*C.R.*	Top of Cop	*T.C.*
Side of Stream or Drain ...	*S.S.* or *S.D.*	Centre of Wall	*C.W.*
Root of Hedge	*R.H.*	Defaced	*Def.*
Face of Wall	*F.W.*	Track of Stream	*T.S.*

Undefined ..... *Und.*

Where a change occurs in the boundaries, the symbol [o—o] is used to show the part at which the change takes place.

N.B.—To convert Decimal Fractions of an Acre into Roods and Perches, multiply the decimal first by 4 and then by 40, preserving the same number of decimals in the product.

Examples—

			Acres.				Acres.
			633·357				527·013
			4				4
			1·428				·052
			40				40
A.	R.	P.	17·120	A.	R.	P.	2·080
633	1	17		527	0	2	

TABLE

FOR CONVERTING DECIMAL PARTS OF AN ACRE INTO ROODS AND PERCHES.

Perch.	0 Rood.	1 Rood.	2 Roods.	3 Roods.	Perch.	0 Rood.	1 Rood.	2 Roods.	3 Roods.
0	·000	·250	·500	·750	21	·131	·381	·631	·881
1	·006	·256	·506	·756	22	.137	·387	·637	·887
2	·012	·262	·512	·762	23	·144	·394	·644	·894
3	·019	·269	·519	·769	24	·150	·400	·650	·900
4	·025	·275	·525	·775	25	·156	·406	·656	·906
5	·031	·281	·531	·781	26	·162	·412	·662	·912
6	·037	·287	·537	·787	27	·169	·419	·669	·919
7	·044	·294	·544	·794	28	·175	·425	·675	·925
8	·050	·300	·550	·800	29	·181	·431	·681	·931
9	·056	·306	·556	·806	30	·187	·437	·687	·937
10	·062	·312	·562	·812	31	·194	·444	·694	·944
11	·069	·319	·569	·819	32	·200	·450	·700	·950
12	·075	·325	·575	·825	33	·209	·456	·706	·956
13	·081	·331	·581	.831	34	·212	·462	·712	·962
14	·087	·337	·587	·837	35	·216	·469	·719	·969
15	·094	·344	·594	·844	36	·225	·475	·725	·975
16	·100	·350	·600	·850	37	·231	·481	·731	·981
17	·106	·356	·606	·856	38	·237	·487	·737	·987
18	·112	·362	·612	·862	39	·244	·494	·744	·994
19	.119	·369	·619	·869	40	·250	·500	·750	1·000
20	·125	·375	·625	·875					

PARISH OF OVINGTON,

IN THE

COUNTY OF ESSEX—(Eastern Division).

HUNDRED OF HINCKFORD.

No. on Plan.	Area in Acres.	Remarks.	No. on Plan.	Area in Acres.	Remarks.
1	3·380	Arable.	37	·831	Arable.
2	18·144	Arable.	38	3·568	Arable.
3	1·077	Arable.	39	·299	Road.
4	14·874	Arable.	40	7·820	Arable.
5	12·057	Arable.	41	5·431	Arable.
5a	1·077	Arable.	42	10·354	Arable.
6	18·652	Arable.	43	6·191	Arable.
7	6·018	Pasture.	44	2·507	Arable.
8	·760	Church and graveyard.	45	·052	Arable.
			46	7·895	Arable.
9	2·638	Houses, yards, orchard, &c.	47	2·030	Road.
			48	·130	Houses and yards.
10	·145	Pond.	49	·704	Houses and gardens.
11	1·692	Pasture, &c.	50	8·339	Arable.
12	·156	Pond.	51	·262	Houses, gardens, &c.
13	1·990	Stackyard, &c.	52	1·001	Pasture.
14	14·508	Arable.	53	10·196	Arable.
15	9·345	Pasture.	54	9·200	Arable.
16	20·517	Arable.	55	8·455	Arable.
17	11·234	Pasture.	56	18·186	Arable.
18	6·398	Arable.	57	21·651	Arable.
19	16·615	Arable.	58	1·693	Arable.
20	11·468	Arable.	59	·515	Houses, yards, gardens, &c.
21	9·380	Pasture.			
22	24·718	Arable.	60	6·816	Pasture.
23	2·005	Pasture.	61	14·458	Arable.
24	18·038	Arable.	62	9·860	Arable.
25	1·191	Road.	63	6·409	Arable.
26	·892	Road, &c.	64	1·777	Pasture.
27	·526	Houses, garden, &c.	65	2·000	Pasture.
28	1·294	Pasture.	66	1·173	Orchard.
29	·717	Road.	67	3·349	Garden.
30	17·476	Arable.	68	2·967	Arable.
31	2·562	Pasture.	69	10·515	Arable.
32	4·840	Pasture, &c.	70	·795	Houses, garden, &c.
33	8·762	Arable.	71	·165	Houses, garden, &c.
34	17·876	Arable.	72	·267	House and garden.
35	20·705	Arable.	73	·197	Houses and garden.
36	10·091	Arable.	74	2·522	Road.

No. on Plan.	Area in Acres.	Remarks.
75	18·252	Arable.
76	12·784	Arable.
77	5·359	Pasture.
78	4·688	Road.
79	1·088	Houses, yards, garden, &c.
80	·901	Houses and yards.
81	·298	Orchard.
82	9·985	Arable.
83	4·965	Pasture.
84	1·545	Pasture.
85	·277	Houses, gardens, &c.
86	1·506	Houses, ornamental ground, &c.
87	3·305	Ornamental pasture.
88	1·434	Pasture.
89	·129	Garden.
90	1·439	Pasture.
91	·187	House and garden.
92	14·141	Arable.
93	9·830	Arable.
94	3·197	Arable.
95	4·141	Arable.
96	·322	Houses and gardens.
97	1·893	Arable.
98	9·631	Arable.
99	5·095	Arable.
100	·973	Pasture.
101	·066	Arable.
102	·347	Road.
103	·969	Arable.
104	3·622	Pasture.
105	5·712	Arable.
106	12·786	Arable.
107	11·372	Arable.
108	10·024	Arable.
109	8·170	Pasture.
110	13·405	Arable.
	688·236	

RECAPITULATION.

675·249	Land.
·301	Water.
12·686	Road.
688·236	Area of the Parish of Ovington, exclusive of the detached portion.

PARISH OF OVINGTON (DETACHED).

No. on Plan.	Area in Acres.	Remarks.
1	·165	Railway.
2	·172	Marsh.
3	·096	Wood.
4	2·002	Pasture.
5	·384	River.
6	2·864	Pasture.
7	·975	Arable.
8	3·646	Pasture.
9	·133	River.
10	·339	Pasture.
11	3·205	Pasture.
12	·545	River.
13	·224	Pasture.
14	12·996	Arable.
	27·746	

RECAPITULATION.

26·519	Land.
1·062	Water.
·165	Railway.
27·746	Area of the Parish of Ovington (Detached).

RECAPITULATION FOR THE PARISH.

Area in Acres	
701·768	Land.
1·363	Water.
12·686	Roads.
·165	Railway.
715·982	Total area of the Parish of Ovington, in the County of Essex.

INDEX TO PLACES

IN THE

PARISH OF OVINGTON.

COUNTY OF ESSEX.

Name of Place.	No. of Sheet.		Name of Place.	No. of Sheet.	
	6-inch scale.	25·344 in. scale.		6-inch scale.	25·344 in. scale.
Hole Farm - -	V.	15	Rectory - -	V.	15
Little Farm -	"	11	St. Mary's Church	"	11
Ovington - -	"	"	Upper Farm -	"	15
Ovington Hall -	"	"			

LONDON:
Printed by George E. Eyre and William Spottiswoode,
Printers to the Queen's most Excellent Majesty.
For Her Majesty's Stationery Office.

DEPÔTS FOR THE SALE OF ORDNANCE MAPS, &c.

ENGLAND AND WALES.

1, Saint Martin's Place, Charing Cross—LONDON.

SCOTLAND.

Ordnance Survey Office, Post-office Buildings—EDINBURGH.

IRELAND.

Ordnance Survey Office, Phœnix Park—DUBLIN.

ORDNANCE SURVEY OF ENGLAND.

BOOK OF REFERENCE TO THE PLAN

OF THE

PARISH OF ORSETT (DET.)

(HUNDRED OF BARSTABLE, DET.),

IN THE

COUNTY OF ESSEX,

CONTAINING 867·369 ACRES.

MAJOR-GENERAL JOHN CAMERON, C.B., R.E., F.R.S.,
DIRECTOR-GENERAL OF THE ORDNANCE SURVEY.

LONDON:
PRINTED BY GEORGE E. EYRE AND WILLIAM SPOTTISWOODE,
PRINTERS TO THE QUEEN'S MOST EXCELLENT MAJESTY.
FOR HER MAJESTY'S STATIONERY OFFICE.

1875.

Price One Shilling.

ORDNANCE SURVEY OF ENGLAND.

BOOK OF REFERENCE TO THE PLAN

OF THE

PARISH OF ORSETT (DET.)

(HUNDRED OF BARSTABLE, DET.),

IN THE

COUNTY OF ESSEX,

CONTAINING 867·369 ACRES.

MAJOR-GENERAL JOHN CAMERON, C.B., R.E., F.R.S.,
DIRECTOR-GENERAL OF THE ORDNANCE SURVEY.

LONDON:
PRINTED BY GEORGE E. EYRE AND WILLIAM SPOTTISWOODE,
PRINTERS TO THE QUEEN'S MOST EXCELLENT MAJESTY.
FOR HER MAJESTY'S STATIONERY OFFICE.

1875.

Price One Shilling.

[7142.—50—9/75.]

ORDNANCE SURVEY OF ENGLAND

PARISH OF ORSETT *(Det)*

Co ESSEX

INDEX TO THE SHEETS

EXPLANATORY REMARKS.

The scale of the Parish Plans is the 1-2500th of the actual length on the ground, and is equal to 25·344 inches to a mile, or 3·157 chains to an inch, which is very approximately equal to one square inch to one acre, the square of 1·0018 inch being equal to one acre.

The length of each sheet is 1½ miles, and the width 1 mile, the area of each sheet is therefore 960 acres.

Each enclosure has a reference number to the area which is given in this Book.

The Braces ($\int$) on the plans are to indicate that the spaces so braced are included under the same reference number.

The Altitudes in feet above the Mean Level of the Sea are written thus—31·4.

The Scale of the Plans of the County is 6 inches to a mile, and each sheet contains the same area as 16 sheets of the Parish Plans. There is therefore a double reference number to each sheet, as VI. 9., the Roman Numerals referring to the County Plans, the Arabic Figures to the Parish Plans.

The dimensions of the sheets on the Six-inch scale being four miles by six miles the area is twenty-four square miles, equal to 15,360 acres.

The following are the characters employed on the Ordnance Plans on the Scales of 1-2500, and 6 inches to a mile :—

County Names	C	Hundreds or Wards	W
Parishes	P	Townships	T
Extra Parochial	E	Division of Townships	T

Antiquities ..... { ROMAN / Druidical or Saxon / Norman or Subsequent

The descriptions of the boundaries are shown by the following initials :—

Centre of Stream	*C.S.*	Centre of Fence	*C.F.*
Centre of Road	*C.R.*	Top of Cop	*T.C.*
Side of Stream or Drain ...	*S.S.* or *S.D.*	Centre of Wall	*C.W.*
Root of Hedge	*R.H.*	Defaced	*Def.*
Face of Wall	*F.W.*	Track of Stream	*T.S.*

Undefined ..... *Und.*

Where a change occurs in the boundaries, the symbol [o—o] is used to show the part at which the change takes place.

INDEX TO THE SHEETS

N.B.—To convert Decimal Fractions of an Acre into Roods and Perches, multiply the decimal first by 4 and then by 40, preserving the same number of decimals in the product.

Examples—

	Acres.		Acres.
	633·357		527·013
	4		4
	1·428		·052
	40		40
A. R. P.	17·120	A. R. P.	2·080
633 1 17		527 0 2	

TABLE

FOR CONVERTING DECIMAL PARTS OF AN ACRE INTO ROODS AND PERCHES.

Perch.	0 Rood.	1 Rood.	2 Roods.	3 Roods.	Perch.	0 Rood.	1 Rood.	2 Roods.	3 Roods.
0	·000	·250	·500	·750	21	·131	·381	·631	·881
1	·006	·256	·506	·756	22	·137	·387	·637	·887
2	·012	·262	·512	·762	23	·144	·394	·644	·894
3	·019	·269	·519	·769	24	·150	·400	·650	·900
4	·025	·275	·525	·775	25	·156	·406	·656	·906
5	·031	·281	·531	·781	26	·162	·412	·662	·912
6	·037	·287	·537	·787	27	·169	·419	·669	·919
7	·044	·294	·544	·794	28	·175	·425	·675	·925
8	·050	·300	·550	·800	29	·181	·431	·681	·931
9	·056	·306	·556	·806	30	·187	·437	·687	·937
10	·062	·312	·562	·812	31	·194	·444	·694	·944
11	·069	·319	·569	·819	32	·200	·450	·700	·950
12	·075	·325	·575	·825	33	·209	·456	·706	·956
13	·081	·331	·581	·831	34	·212	·462	·712	·962
14	·087	·337	·587	·837	35	·216	·469	·719	·969
15	·094	·344	·594	·844	36	·225	·475	·725	·975
16	·100	·350	·600	·850	37	·231	·481	·731	·981
17	·106	·356	·606	·856	38	·237	·487	·737	·987
18	·112	·362	·612	·862	39	·244	·494	·744	·994
19	·119	·369	·619	·869	40	·250	·500	·750	1·000
20	·125	·375	·625	·875					

PARISH OF ORSETT—(DETACHED),

IN THE

COUNTY OF ESSEX—(WESTERN DIVISION).

HUNDRED OF BARSTABLE (DETACHED).

No. on Plan.	Area in Acres.	Remarks.	No. on Plan.	Area in Acres.	Remarks.
1	25·837	Arable.	38	8·840	Pasture, &c.
2	14·426	Arable.	39	12·870	Arable, &c.
3	7·217	Arable.	40	12·131	Arable.
4	8·133	Arable, &c.	41	15·364	Pasture.
5	13·976	Arable.	42	11·236	Arable.
6	15·993	Arable.	43	14·884	Pasture, &c.
7	18·120	Arable.	44	·460	Pasture.
8	13·856	Arable.	45	11·085	Arable.
9	20·955	Arable, &c.	46	13·910	Pasture.
10	10·244	Pasture, &c.	47	9·528	Pasture.
11	2·413	Pasture, &c.	48	13·835	Arable.
12	5·190	Pasture.	49	15·018	Arable.
13	·310	Orchard.	50	·594	Old marl pit.
14	1·412	Houses, yard, garden, &c.	51	·273	Pasture and road.
			52	·584	Osiers.
15	·488	Stackyard.	53	7·372	Pasture, marsh, &c.
16	9·127	Pasture.	54	·669	Houses, yards, garden, &c.
17	·142	Pond.			
18	12·825	Arable.	55	·111	Pond.
19	12·334	Arable.	56	12·689	Arable.
20	16·239	Arable.	57	7·186	Arable, &c.
21	1·935	Road (part of).	58	6·863	Arable.
22	40·090	Arable.	59	3·440	Wood.
23	9·630	Arable.	60	12·582	Arable, &c.
24	10·166	Arable.	61	4·863	Arable, &c.
25	8·079	Arable.	62	13·509	Pasture, &c.
26	5·226	Pasture, &c.	63	·401	Wood.
27	2·889	Houses, yards, garden, roads, &c.	64	14·756	Arable, &c.
			65	10·798	Arable.
28	1·410	Pasture, &c.	66	9·022	Arable, &c.
29	·171	Houses and gardens.	68	13·848	Wood, &c.
30	6·330	Pasture, &c.	69	13·068	Arable.
31	8·779	Arable.	70	17·731	Arable.
32	17·004	Arable.	71	20·122	Arable, &c.
33	17·634	Arable.	72	1·332	Wood.
34	5·867	Pasture.	73	·491	Wood.
35	·197	Pond.	74	1·128	Orchard.
36	·587	Pond.	75	·359	Houses, yards, and gardens.
37	6·265	Pasture, &c.			

No. on Plan.	Area in Acres.	Remarks.	No. on Plan.	Area in Acres.	Remarks.
76	·411	Arable.	94	·510	Old marl pit.
77	15·366	Arable.	95	30·704	Wood, &c.
78	9·887	Arable, &c.	96	8·382	Arable.
79	6·563	Arable, &c.	97	12·326	Arable.
80	·332	Pasture, &c.	98	10·845	Arable.
81	2·766	Houses, yards, garden, road, &c.	99	9·970	Arable, &c.
82	10·854	Pasture.	100	·464	Houses, yards, garden, &c.
83	5·585	Arable, &c.	101	1·809	Pasture, &c.
84	·376	Pasture.	102	12·200	Arable.
85	·386	Road.	103	4·795	Arable.
86	3·742	Pasture.	104	·682	Gravel pit.
87	13·729	Arable.	105	1·468	Arable.
88	3·034	Pasture.	106	2·566	Road (part of).
89	5·461	Arable.	107	·283	Garden.
90	5·941	Arable.		867·369	
91	8·616	Arable.			
92	4·015	Arable.			
93	8·853	Arable, &c.			

RECAPITULATION.

861·445	Land.
4·887	Roads.
1·037	Water.
867·369	Area of the Parish of Orsett (Detached), in the County of Essex.

*** The Parish of Orsett (Proper) has been published separately.

INDEX TO PLACES

IN THE

PARISH OF ORSETT (DETACHED).

COUNTY OF ESSEX.

Name of Place.	No. of Sheet.		Name of Place.	No. of Sheet.	
	6-inch scale.	25·344 in. scale.		6-inch scale.	25·344 in. scale.
Beeches Farm -	LX.	4	Forest Wood -	LX.	7
			Forest Lodge -	"	4
Calve's Common -	"	7	Lady Grove -	"	"
Crondon Park -	"	3			
Crondon Hall -	"	"	Oldbarn - -	"	3

LONDON:
Printed by George E. Eyre and William Spottiswoode,
Printers to the Queen's most Excellent Majesty.
For Her Majesty's Stationery Office.

DEPÔTS FOR THE SALE OF ORDNANCE MAPS &c.

ENGLAND AND WALES.

1, Saint Martin's Place, Charing Cross—LONDON.

SCOTLAND.

Ordnance Survey Office, Post-office Buildings—EDINBURGH.

IRELAND.

Ordnance Survey Office, Phœnix Park—DUBLIN.

ORDNANCE SURVEY OF ENGLAND.

BOOK OF REFERENCE TO THE PLAN

OF THE

PARISH OF PAGLESHAM,

CONTAINING 2017·434 ACRES;

AND THE

PARISH OF HOCKLEY (DETACHED),

CONTAINING 174·189 ACRES;

(HUNDRED OF ROCHFORD),

IN THE COUNTY OF ESSEX.

MAJOR-GENERAL SIR HENRY JAMES, R.E., F.R.S., F.G.S., &c.,

DIRECTOR-GENERAL OF THE ORDNANCE SURVEY.

LONDON:

PRINTED BY GEORGE E. EYRE AND WILLIAM SPOTTISWOODE,

PRINTERS TO THE QUEEN'S MOST EXCELLENT MAJESTY.

FOR HER MAJESTY'S STATIONERY OFFICE

1875.

Price One Shilling.

ORDNANCE SURVEY OF ENGLAND.

BOOK OF REFERENCE TO THE PLAN

OF THE

PARISH OF PAGLESHAM,

CONTAINING 2017·434 ACRES;

AND THE

PARISH OF HOCKLEY (DETACHED),

CONTAINING 174·189 ACRES;

(HUNDRED OF ROCHFORD),

IN THE COUNTY OF ESSEX.

MAJOR-GENERAL SIR HENRY JAMES, R.E., F.R.S., F.G.S., &c.,

DIRECTOR-GENERAL OF THE ORDNANCE SURVEY.

LONDON:

PRINTED BY GEORGE E. EYRE AND WILLIAM SPOTTISWOODE,

PRINTERS TO THE QUEEN'S MOST EXCELLENT MAJESTY.

FOR HER MAJESTY'S STATIONERY OFFICE

1875.

Price One Shilling.

[7142.—50—1/75.]

DUBLIN.

ORDNANCE SURVEY OF ENGLAND

PARISH OF PAGLESHAM & HOCKLEY Pⁿ. *(Det.)*

Co ESSEX

INDEX TO THE SHEETS

EXPLANATORY REMARKS.

The scale of the Parish Plans is the 1-2500th of the actual length on the ground, and is equal to 25·344 inches to a mile, or 3·157 chains to an inch, which is very approximately equal to one square inch to one acre, the square of 1·0018 inch being equal to one acre.

The length of each sheet is 1½ miles, and the width 1 mile, the area of each sheet is therefore 960 acres.

Each enclosure has a reference number to the area which is given in this Book.

The Braces (ʃ) on the plans are to indicate that the spaces so braced are included under the same reference number.

The Altitudes in feet above the Mean Level of the Sea are written thus—31·4.

The Scale of the Plans of the County is 6 inches to a mile, and each sheet contains the same area as 16 sheets of the Parish Plans. There is therefore a double reference number to each sheet, as VI. 9., the Roman Numerals referring to the County Plans, the Arabic Figures to the Parish Plans.

The dimensions of the sheets on the Six-inch scale being four miles by six miles the area is twenty-four square miles, equal to 15,360 acres.

The following are the characters employed on the Ordnance Plans on the Scales of 1-2500, and 6 inches to a mile :—

County Names	C	Hundreds or Wards	W
Parishes	P	Townships	T
Extra Parochial	E	Division of Townships	T

Antiquities ..... { ROMAN / Druidical or Saxon / Norman or Subsequent

The descriptions of the boundaries are shown by the following initials :—

Centre of Stream	*C.S.*	Centre of Fence	*C.F.*
Centre of Road	*C.R.*	Top of Cop	*T.C.*
Side of Stream or Drain ...	*S.S.* or *S.D.*	Centre of Wall	*C.W.*
Root of Hedge	*R.H.*	Defaced	*Def.*
Face of Wall	*F.W.*	Track of Stream	*T.S.*
Undefined	*Und.*		

Where a change occurs in the boundaries, the symbol [o—o] is used to show the part at which the change takes place.

N.B.—To convert Decimal Fractions of an Acre into Roods and Perches, multiply the decimal first by 4 and then by 40, preserving the same number of decimals in the product.

Examples—

A.	R.	P.	Acres.	A.	R.	P.	Acres.
			633·357				527·013
			4				4
			1·428				·052
			40				40
633	1	17	17·120	527	0	2	2·080

TABLE

FOR CONVERTING DECIMAL PARTS OF AN ACRE INTO ROODS AND PERCHES.

Perch.	0 Rood.	1 Rood.	2 Roods.	3 Roods.	Perch.	0 Rood.	1 Rood.	2 Roods.	3 Roods.
0	·000	·250	·500	·750	21	·131	·381	·631	·881
1	·006	·256	·506	·756	22	·137	·387	·637	·887
2	·012	·262	·512	·762	23	·144	·394	·644	·894
3	·019	·269	·519	·769	24	·150	·400	·650	·900
4	·025	·275	·525	·775	25	·156	·406	·656	·906
5	·031	·281	·531	·781	26	·162	·412	·662	·912
6	·037	·287	·537	·787	27	·169	·419	·669	·919
7	·044	·294	·544	·794	28	·175	·425	·675	·925
8	·050	·300	·550	·800	29	·181	·431	·681	·931
9	·056	·306	·556	·806	30	·187	·437	·687	·937
10	·062	·312	·562	·812	31	·194	·444	·694	·944
11	·069	·319	·569	·819	32	·200	·450	·700	·950
12	·075	·325	·575	·825	33	·209	·456	·706	·956
13	·081	·331	·581	·831	34	·212	·462	·712	·962
14	·087	·337	·587	·837	35	·216	·469	·719	·969
15	·094	·344	·594	·844	36	·225	·475	·725	·975
16	·100	·350	·600	·850	37	·231	·481	·731	·981
17	·106	·356	·606	·856	38	·237	·487	·737	·987
18	·112	·362	·612	·862	39	·244	·494	·744	·994
19	·119	·369	·619	·869	40	·250	·500	·750	1·000
20	·125	·375	·625	·875					

PARISH OF PAGLESHAM,

IN THE

COUNTY OF ESSEX—(Southern Division).

HUNDRED OF ROCHFORD.

No. on Plan.	Area in Acres.	Remarks.	No. on Plan.	Area in Acres.	Remarks.
1	1·059	Pasture.	39	·695	Pasture.
2	1·624	Road.	40	3·656	Pasture.
3	8·314	Arable.	41	35·360	Salt marsh, &c.
4	12·835	Arable.	42	18·614	Pasture.
5	11·967	Arable.	43	11·938	Arable.
6	4·234	Arable.	44	3·920	Pasture, &c.
7	27·133	Pasture.	45	·198	Pond.
8	15·520	Arable.	46	·219	House and garden.
9	10·507	Arable.	47	1·216	Houses, yards, gardens, &c.
10	8·507	Arable.			
11	5·359	Arable.	48	·229	Pond.
12	9·668	Arable.	49	1·956	Road, &c.
13	27·870	Salt marsh, &c.	50	7·621	Arable.
14	10·143	Arable.	51	4·890	Arable.
15	6·685	Pasture.	52	2·724	Pasture.
16	22·318	Arable.	53	12·596	Arable.
17	13·006	Arable.	54	14·080	Salt marsh, &c.
18	27·920	Arable.	55	21·194	Pasture.
19	·110	Pond.	56	7·032	Arable.
20	·321	Road (part of).	57	7·913	Pasture, &c.
21	13·210	Arable, &c.	58	90·164	Arable.
22	18·563	Arable.	59	23·164	Arable.
23	11·188	Arable.	60	14·183	Arable.
24	·703	Arable.	61	7·592	Arable.
25	·190	Ponds.	62	19·191	Salt marsh, &c.
26	4·545	Houses, gardens, yards, &c.	63	6·601	Wood, rough pasture, &c.
27	10·938	Arable.	64	23·446	Arable.
28	5·626	Arable.	65	25·640	Arable.
29	11·860	Arable.	66	7·635	Pasture, &c.
30	9·259	Pasture.	67	6·717	Pasture.
31	14·025	Pasture, &c.	68	5·853	Arable.
32	5·141	Pasture, &c.	69	2·342	Pasture.
33	2·727	Pasture.	70	2·162	Pasture.
34	7·092	Arable.	71	2·300	Pasture, &c.
35	5·425	Pasture, &c.	72	23·237	Pasture.
36	6·878	Arable.	73	20·145	Arable.
37	13·819	Pasture, &c.	74	12·311	Arable.
38	·146	Pond (part of).	75	5·924	Pasture.

No. on Plan.	Area in Acres	Remarks.	No. on Plan.	Area in Acres.	Remarks.
76	18·128	Pasture.	125	·680	Houses, gardens, &c.
77	6·388	Pasture.	126	2·636	Pasture, &c.
78	22·670	Arable.	126a	3·675	Pasture.
79	13·003	Arable, &c.	127	1·574	Road.
80	·362	Arable.	128	30·822	Arable.
81	17·655	Arable.	129	·267	Pond.
82	4·995	Arable.	130	1·374	Houses, garden, and yards.
83	25·627	Arable.			
84	10·762	Arable.	131	3·388	Pasture, &c.
85	3·563	Arable.	132	·221	Houses and gardens.
86	2·549	Houses, gardens, &c.	133	10·294	Arable.
87	3·311	Arable.	134	18·153	Arable, &c.
88	6·260	Arable.	135	7·469	Arable.
89	·402	Houses and gardens.	136	5·447	Arable.
90	3·851	Arable.	137	1·039	Houses, gardens, and yards.
91	2·559	Road.			
92	·166	House and garden.	138	2·183	Orchard.
93	2·625	Arable.	139	·227	Pond.
94	6·154	Arable.	140	9·467	Arable.
95	·797	Houses, yards, gardens, &c.	141	·467	House and garden.
			142	·129	Pond.
96	·394	Pasture, &c.	143	17·003	Arable.
97	2·532	Pasture.	144	6·881	Road (part of).
98	6·802	Pasture.	145	4·645	Arable.
99	·341	Pond.	146	5·010	Arable.
100	18·212	Arable.	147	14·557	Arable.
101	14·945	Arable.	148	9·035	Pasture.
102	14·053	Arable.	149	6·749	Pasture.
103	12·639	Pasture.	150	1·143	Pasture and osiers.
104	16·087	Arable.	151	2·976	Houses, yard, garden, &c.
105	6·833	Arable, &c.			
106	·263	Houses, yard, and waste.	152	3·952	Pasture.
			153	·127	Gravel pit.
107	7·004	Pasture, &c.	154	14·382	Arable, &c.
108	10·021	Arable.	155	13·045	Arable.
109	17·502	Arable.	156	43·459	Arable.
110	25·973	Arable.	157	3·227	Arable.
111	15·779	Pasture, &c.	158	1·651	Houses, yards, garden, &c.
112	8·191	Arable.			
113	10·564	Pasture, &c.	159	1·264	Pasture, &c.
114	3·094	Pasture, furze, and wood.	160	12·388	Pasture.
			161	12·467	Pasture.
115	10·714	Arable.	162	3·743	Pasture, &c.
116	12·563	Arable.	163	·129	Houses and garden.
117	9·074	Arable.	164	3·233	Road.
118	22·359	Pasture.	165	22·750	Arable.
119	16·224	Pasture.	166	7·547	Arable.
120	9·633	Pasture.	167	1·604	Pasture.
121	12·075	Arable.	168	6·379	Arable.
122	16·927	Arable.	169	·615	Houses, gardens, and yards.
123	20·784	Arable.			
124	6·777	Arable.	170	·380	House, garden, &c.

No. on Plan.	Area in Acres.	Remarks.	No. on Plan.	Area in Acres.	Remarks.
171	·217	Pond.	197	15·024	Salt marsh, &c.
172	8·568	Pasture, &c.	198	16·071	Arable.
173	14·691	Arable, &c.	199	7·388	Arable, &c.
174	12·419	Arable.	200	·203	Houses and garden.
175	·886	Houses, garden, and yards.	201	7·379	Arable, &c.
			202	5·175	Arable.
176	2·012	Pasture.	203	·818	Houses, yards, &c.
177	5·524	Arable.	203a	36·880	Salt marsh, &c.
178	1·291	Road.	204	14·926	Pasture, &c.
179	19·410	Arable.	205	11·977	Pasture.
180	·226	House, garden, &c.	206	7·929	Pasture, &c.
181	12·161	Arable.	207	3·358	Pasture.
182	4·797	Arable.	208	12·116	Pasture.
183	5·345	Pasture.	209	·735	Salt marsh.
184	3·334	Arable.			
185	1·617	Arable.		2000·354	Area of the numbered portion.
186	19·375	Arable, &c.			
187	12·426	Arable.		8·595	Houses, yards, gardens, &c. (unnumbered).
188	15·615	Pasture and marsh.			
189	13·082	Arable.			
190	12·266	Arable.		8·485	Houses, yards, gardens, &c. (unnumbered).
191	5·614	Marsh and pasture.			
192	17·354	Salt marsh, &c.			
193	4·299	Pasture, &c.			
194	20·037	Arable.		2017·434	Total.
195	13·376	Arable.			
196	13·301	Arable, &c.			

RECAPITULATION.

1829·447	Land.
19·439	Roads.
2·054	Water.
166·494	Salt marsh.
2017·434	Total area of the Parish of Paglesham, in the County of Essex.

152·428	River foreshore.	Belonging to the Hundred of Rochford, adjoining this Parish.
165·222	Tidal water.	

INDEX TO PLACES

IN THE

PARISH OF PAGLESHAM.

COUNTY OF ESSEX.

Name of Place.	No. of Sheet.		Name of Place.	No. of Sheet.	
	6-inch scale.	25·344 in. scale.		6-inch scale.	25·344 in. scale.
Blackedge Point -	LXXI.	13	Paglesham House -	LXXI.	9
Burnham Ferry -	"	2	Paglesham Reach	"	9, 10, 13
Churchend - -	"	9	Paglesham School (Boys and Girls)	"	9
Church Hall -	"	"			
Cupola House -	"	"	Rectory - -	LXX.	12
Eastend -	"	"			
East Grapnells -	"	5	South Hall - -	LXXI.	9
East Hall - -	"	9	Stannetts - -	"	"
			Stannetts Creek -	"	9, 13
Finche's and Maul's Farm - -	"	"	St. Peter's Church (Rectory) - -	"	9
Gardenness Point -	"	1	The Chase - -	"	"
North House -	"	9	Wesleyan Methodist Chapel - -	"	"
Old Workhouse -	"	"	West Grapnells -	"	5
Overland Point -	"	2	West Hall - -	LXX.	8
Paglesham Creek -	"	5			

PARISH OF HOCKLEY—(DETACHED),

WALLASEA ISLAND (PART OF),

IN THE

COUNTY OF ESSEX—(SOUTHERN DIVISION).

HUNDRED OF ROCHFORD.

No. on Plan.	Area in Acres.	Remarks.	No. on Plan.	Area in Acres.	Remarks.
1	5·675	Pasture.	10	5·299	Arable.
2	5·500	Salt marsh, &c.	11	48·367	Arable.
3	23·901	Arable.	12	11·002	Arable.
4	9·621	Arable.	13	12·742	Arable.
5	12·359	Arable.			
6	14·296	Arable.		174·189	
7	6·145	Pasture, &c.			
8	5·677	Pasture.			
9	13·605	Salt marsh.			

RECAPITULATION.

155·084	Land.
19·105	Salt marsh, &c.
174·189	Area of the Parish of Hockley (Detached), in the County of Essex.

14·549	River foreshore.	Belonging to the Hundred of Rochford, adjoining this part of Hockley Parish.
6·534	Tidal water.	

INDEX TO PLACES

IN THE

PARISH OF HOCKLEY—(DETACHED).

COUNTY OF ESSEX.

Name of Place.	No. of Sheet.		Name of Place.	No. of Sheet.	
	6-inch scale.	25·344 in. scale.		6-inch scale.	25·344 in. scale.
Clement's Marsh -	LXXI.	5	Panglesham Pool -	LXXI.	5, 6
Clement's Point -	"	"			

LONDON:
Printed by George E. Eyre and William Spottiswoode,
Printers to the Queen's most Excellent Majesty.
For Her Majesty's Stationery Office.

DEPOTS FOR THE SALE OF ORDNANCE MAPS, &c.

ENGLAND AND WALES.

1, Saint Martin's Place, Charing Cross—LONDON.

SCOTLAND.

Ordnance Survey Office, Post-office Buildings—EDINBURGH.

IRELAND.

Ordnance Survey Office, Phœnix Park—DUBLIN.

ORDNANCE SURVEY OF ENGLAND.

BOOK OF REFERENCE TO THE PLAN

OF THE

PARISH OF PANFIELD

(HUNDRED OF HINCKFORD),

IN THE

COUNTY OF ESSEX,

CONTAINING 1498·332 ACRES.

MAJOR-GENERAL JOHN CAMERON, C.B., R.E., F.R.S.,
DIRECTOR-GENERAL OF THE ORDNANCE SURVEY.

LONDON:
PRINTED BY GEORGE E. EYRE AND WILLIAM SPOTTISWOODE,
PRINTERS TO THE QUEEN'S MOST EXCELLENT MAJESTY.
FOR HER MAJESTY'S STATIONERY OFFICE.

1876.

Price One Shilling.

ORDNANCE SURVEY OF ENGLAND.

BOOK OF REFERENCE TO THE PLAN

OF THE

PARISH OF PANFIELD

(HUNDRED OF HINCKFORD),

IN THE

COUNTY OF ESSEX,

CONTAINING 1498·332 ACRES.

MAJOR-GENERAL JOHN CAMERON, C.B., R.E., F.R.S.,
DIRECTOR-GENERAL OF THE ORDNANCE SURVEY.

LONDON:
PRINTED BY GEORGE E. EYRE AND WILLIAM SPOTTISWOODE,
PRINTERS TO THE QUEEN'S MOST EXCELLENT MAJESTY.
FOR HER MAJESTY'S STATIONERY OFFICE.

1876.

Price One Shilling.

[7412.—50.—10/76.]

ORDNANCE SURVEY OF ENGLAND

PARISH OF PANFIELD

Co. ESSEX

EXPLANATORY REMARKS.

The scale of the Parish Plans is the 1-2500th of the actual length on the ground, and is equal to 25·344 inches to a mile, or 3·157 chains to an inch, which is very approximately equal to one square inch to one acre, the square of 1·0018 inch being equal to one acre.

The length of each sheet is 1½ miles, and the width 1 mile, the area of each sheet is therefore 960 acres.

Each enclosure has a reference number to the area which is given in this Book.

The Braces (ʃ) on the plans are to indicate that the spaces so braced are included under the same reference number.

The Altitudes in feet above the Mean Level of the Sea are written thus—31·4.

The Scale of the Plans of the County is 6 inches to a mile, and each sheet contains the same area as 16 sheets of the Parish Plans. There is therefore a double reference number to each sheet, as VI. 9., the Roman Numerals referring to the County Plans, the Arabic Figures to the Parish Plans.

The dimensions of the sheets on the Six-inch scale being four miles by six miles, the area is twenty-four square miles, equal to 15,360 acres.

The following are the characters employed on the Ordnance Plans on the Scales of 1–2500, and 6 inches to a mile :—

County Names	C	Hundreds or Wards	W
Parishes	P	Townships	T
Extra Parochial	E	Division of Townships	T

Antiquities ..... ROMAN / Druidical or Saxon / Norman or Subsequent

The descriptions of the boundaries are shown by the following initials :—

Centre of Stream	*C.S.*	Centre of Fence	*C.F.*
Centre of Road	*C.R.*	Top of Cop	*T.C.*
Side of Stream or Drain	*S.S.* or *S.D.*	Centre of Wall	*C.W.*
Root of Hedge	*R.H.*	Defaced	*Def.*
Face of Wall	*F.W.*	Track of Stream	*T.S.*

Undefined ..... *Und.*

Where a change occurs in the boundaries, the symbol [o—o] is used to show the part at which the change takes place.

N.B.—To convert Decimal Fractions of an Acre into Roods and Perches, multiply the decimal first by 4 and then by 40, preserving the same number of decimals in the product.

Examples—

	Acres.		Acres.
	633·357		527·013
	4		4
	1·428		·052
	40		40
A. R. P.	17·120	A. R. P.	2·080
633 1 17		527 0 2	

TABLE

FOR CONVERTING DECIMAL PARTS OF AN ACRE INTO ROODS AND PERCHES.

Perch.	0 Rood.	1 Rood.	2 Roods.	3 Roods.	Perch.	0 Rood.	1 Rood.	2 Roods.	3 Roods.
0	·000	·250	·500	·750	21	·131	·381	·631	·881
1	·006	·256	·506	·756	22	.137	·387	·637	·887
2	·012	·262	·512	·762	23	·144	·394	·644	·894
3	·019	·269	·519	·769	24	·150	·400	·650	·900
4	·025	·275	·525	·775	25	·156	·406	·656	·906
5	·031	·281	·531	·781	26	·162	·412	·662	·912
6	·037	·287	·537	·787	27	·169	·419	·669	·919
7	·044	·294	·544	·794	28	·175	·425	·675	·925
8	·050	·300	·550	·800	29	·181	·431	·681	·931
9	·056	·306	·556	·806	30	·187	·437	·687	·937
10	·062	·312	·562	·812	31	·194	·444	·694	·944
11	·069	·319	·569	·819	32	·200	·450	·700	·950
12	·075	·325	·575	·825	33	·209	·456	·706	·956
13	·081	·331	·581	·831	34	·212	·462	·712	·962
14	·087	·337	·587	·837	35	·216	·469	·719	·969
15	·094	·344	·594	·844	36	·225	·475	·725	·975
16	·100	·350	·600	·850	37	·231	·481	·731	·981
17	·106	·356	·606	·856	38	·237	·487	·737	·987
18	·112	·362	·612	·862	39	·244	·494	·744	·994
19	.119	·369	·619	·869	40	·250	·500	·750	1·000
20	·125	·375	·625	·875					

PARISH OF PANFIELD,

IN THE

COUNTY OF ESSEX—(Eastern Division).

HUNDRED OF HINCKFORD.

No. on Plan.	Area in Acres.	Remarks.	No. on Plan.	Area in Acres.	Remarks.
1	1·133	Wood.	38	2·800	Pasture, &c.
2	12·107	Arable.	39	20·432	Arable.
3	25·210	Arable, &c.	40	16·683	Arable, &c.
4	18·426	Arable.	41	1·945	Arable.
5	13·655	Wood.	42	8·677	Arable, &c.
6	4·819	Pasture.	43	4·131	Arable.
7	9·962	Arable.	44	2·084	Pasture.
8	18·816	Pasture.	45	10·534	Arable, &c.
9	·421	Houses, garden, &c.	46	12·023	Arable.
10	13·987	Arable.	47	11·522	Arable.
11	7·454	Pasture.	48	10·455	Arable, &c.
12	6·754	Pasture.	49	13·622	Arable.
13	10·701	Arable.	50	9·544	Arable.
14	·943	Pasture.	51	15·641	Arable.
15	3·349	Pasture.	52	·460	Houses, yards, and gardens.
16	·129	Water.			
17	·410	Orchard.	53	1·056	Arable.
18	·935	Houses, yards, garden, &c.	54	3·677	Pasture.
			55	6·460	Road.
19	·272	Pasture.	56	1·551	Houses, yards, garden, &c.
20	·305	Houses, yard, and garden.	57	3·888	Houses, yards, gardens, &c.
21	1·204	Arable.			
22	19·411	Arable.	58	1·545	Arable.
23	2·394	Pasture,	59	·396	Houses, gardens, &c.
24	15·573	Arable.	60	·168	Houses, garden, &c.
25	2·467	Arable, &c.	61	1·309	Pasture,
26	18·502	Arable.	62	4·494	Arable.
27	12·591	Arable.	62a	·144	Arable.
28	7·653	Arable	63	17·172	Arable.
29	·343	Houses and gardens.	64	15·059	Arable, &c.
30	·616	Houses, garden, &c.	65	16·839	Arable.
31	·291	Houses and garden.	66	7·680	Arable.
32	8·964	Arable.	67	·646	Arable.
33	12·969	Arable.	68	·227	Houses, gardens, &c.
34	14·464	Arable.	69	8·114	Arable, &c.
35	4·300	Arable, &c.	70	1·550	Houses, yards, gardens, &c.
36	1·612	Arable.			
37	1·655	Pasture.	71	21·220	Arable.

No. on Plan.	Area in Acres.	Remarks.	No. on Plan.	Area in Acres.	Remarks.
72	·328	Houses and gardens.	119	·813	Houses and gardens.
73	·286	Houses, gardens, &c.	120	4·760	Arable.
74	5·188	Arable.	121	·279	Houses and gardens.
74a	·724	Road.	122	5·126	Arable.
75	4·386	Arable.	123	·461	Houses, gardens, &c.
76	4·962	Arable.	124	1·865	Arable.
77	·488	Houses and garden.	125	1·552	Pasture.
78	11·472	Arable, &c.	126	5·189	Arable.
79	7·896	Road.	127	3·137	Pasture.
80	7·754	Arable.	128	·167	House and yards.
81	13·374	Arable.	129	7·924	Pasture, &c.
82	17·550	Arable.	130	3·165	Houses, yards, garden, &c.
83	·254	Houses, yard, &c.			
84	10·771	Arable.	131	·265	Water.
85	12·260	Arable.	132	·284	Water.
86	15·341	Arable, &c.	133	·219	Water.
87	6·603	Arable.	134	6·419	Pasture.
88	10·682	Wood.	135	2·148	Pasture.
89	19·321	Arable.	136	2·005	Pasture.
90	17·032	Arable, &c.	137	1·031	Houses, yards, and gardens.
91	6·705	Pasture.			
92	10·823	Arable.	138	·700	Arable.
93	4·914	Road.	139	6·166	Arable.
94	15·198	Wood.	140	1·352	Arable, &c.
95	1·676	Road.	141	1·340	Arable.
96	·848	Orchard.	142	·735	Houses, yards, garden, &c.
97	2·017	Houses, yards, garden, &c.	143	1·098	Orchard.
98	11·885	Arable.	144	12·368	Arable, &c.
99	·997	Arable.	145	1·141	Road.
100	9·211	Arable.	146	1·992	Pasture.
101	27·188	Arable.	147	19·702	Arable.
102	7·627	Arable.	148	17·175	Arable.
103	6·770	Arable.	149	14·684	Arable.
104	·936	Church and graveyard.	150	3·598	Pasture.
			151	2·034	River.
105	·131	Water.	152	15·941	Arable.
106	1·794	Houses, yards, gardens, &c.	153	19·307	Arable, &c.
			154	20·243	Arable.
107	·514	Pasture.	155	5·867	Pasture.
108	·747	Houses and gardens.	156	14·518	Arable.
109	3·665	Pasture.	157	10·929	Arable.
110	3·575	Arable.	158	4·558	Pasture.
111	8·390	Arable.	159	·236	Houses and yards.
112	·696	Houses and gardens.	160	·789	Houses, yards, gardens, &c.
113	·457	Road.			
114	·532	Houses and gardens.	161	·295	Pasture.
115	1·485	Arable.	162	5·968	Arable.
116	·642	Orchard.	163	·957	Arable.
117	·410	Houses, yards, and garden.	164	2·599	Arable.
			165	·117	Garden.
118	3·980	Arable.	166	3·440	Arable.

No. on Plan.	Area in Acres.	Remarks.	No. on Plan.	Area in Acres.	Remarks.
167	·432	Houses and gardens.	187	3·085	Pasture.
168	11·068	Arable.	188	1·821	Pasture.
169	17·596	Arable.	189	3·849	Arable.
170	33·450	Arable.	190	1·011	Houses, yards, garden, &c.
171	19·022	Arable, &c.			
172	3·178	Pasture.	191	9·504	Arable, &c.
173	4·061	Pasture.	192	6·009	Arable, &c.
174	19·765	Arable.	193	8·343	Arable, &c.
175	25·898	Arable.	194	9·055	Arable.
176	3·592	Pasture.	195	10·991	Arable, &c.
177	8·264	Arable, &c.	196	15·243	Arable.
178	6·733	Arable.	197	17·817	Arable.
178a	·974	Pasture.	198	16·640	Arable, &c.
179	10·887	Arable.	199	24·582	Arable.
180	9·402	Arable, &c.	200	16·079	Arable.
181	9·638	Arable, &c.	201	20·226	Arable, &c.
182	7·747	Arable.	202	13·522	Arable, &c.
183	9·668	Arable.	203	13·350	Arable.
184	9·994	Arable, &c.	204	8·076	Arable.
185	15·865	Arable, &c.			
186	6·207	Pasture.		1498·332	

RECAPITULATION.

1472·002	Land.
23·268	Roads.
3·062	Water.
1498·332	Total area of the Parish of Panfield, in the County of Essex.

INDEX TO PLACES

IN THE

PARISH OF PANFIELD.

COUNTY OF ESSEX.

Name of Place.	No. of Sheet.		Name of Place.	No. of Sheet.	
	6-inch scale.	25·344 in. scale.		6-inch scale.	25·344 in. scale.
Bell Lane - -	XXV.	5	Panfield - -	XXV.	5
			Panfield Farm -	,,	,,
Coldhull Farm -	,,	,,	Panfield Hall -	,,	,,
Cow Wood -	,,	5, 6	Pennygreen -	,,	,,
			Perry Childs -	,,	,,
Great Priory Farm	,,	5	Pods Brook -	,,	,,
			Processionhouse Farm - -	,,	,,
Independent Chapel	,,	,,			
Ivyhall Farm -	,,	,,			
			Rectory - -	,,	9
Kynaston's Farm -	,,	2	Red Barn - -	,,	5
			River Blackwater -	,,	,,
Light Waters -	,,	5		,,	6, 2
Little Harpers -	,,	,,	Silks - -		
Little Priory Farm	,,	6	St. Mary's Church (Rectory) -	,,	5
Mitchel's Spring -	,,	1	Site of Priory -	,,	,,
Oxney Wood -	,,	5			

LONDON:
Printed by George E. Eyre and William Spottiswoode,
Printers to the Queen's most Excellent Majesty.
For Her Majesty's Stationery Office.

DEPÔTS FOR THE SALE OF ORDNANCE MAPS, &c.

ENGLAND AND WALES.

1, Saint Martin's Place, Charing Cross—LONDON.

SCOTLAND.

Ordnance Survey Office, Post-office Buildings—EDINBURGH.

IRELAND.

Ordnance Survey Office, Phœnix Park—DUBLIN.

ORDNANCE SURVEY OF ENGLAND.

BOOK OF REFERENCE TO THE PLAN

OF THE

PARISH OF GREAT PARNDON

(HUNDRED OF HARLOW),

IN THE

COUNTY OF ESSEX,

CONTAINING 2232·235 ACRES.

MAJOR-GENERAL SIR HENRY JAMES, R.E., F.R.S., F.G.S., &c.,
DIRECTOR-GENERAL OF THE ORDNANCE SURVEY.

LONDON:
PRINTED BY GEORGE E. EYRE AND WILLIAM SPOTTISWOODE,
PRINTERS TO THE QUEEN'S MOST EXCELLENT MAJESTY.
FOR HER MAJESTY'S STATIONERY OFFICE

1874.

Price One Shilling.

ORDNANCE SURVEY OF ENGLAND.

BOOK OF REFERENCE TO THE PLAN

OF THE

PARISH OF GREAT PARNDON

(HUNDRED OF HARLOW),

IN THE

COUNTY OF ESSEX,

CONTAINING 2232·235 ACRES.

MAJOR-GENERAL SIR HENRY JAMES, R.E., F.R.S., F.G.S., &c.,

DIRECTOR-GENERAL OF THE ORDNANCE SURVEY.

LONDON:
PRINTED BY GEORGE E. EYRE AND WILLIAM SPOTTISWOODE,
PRINTERS TO THE QUEEN'S MOST EXCELLENT MAJESTY.
FOR HER MAJESTY'S STATIONERY OFFICE

1874.

Price One Shilling.

[7142.—50—11/74.]

ORDNANCE SURVEY OF ENGLAND

PARISH OF GREAT PARNDON & Do (Det)

Co ESSEX

INDEX TO THE SHEETS

Published on the Scale of $\frac{1}{2500}$ or 25·344 Inches to a Mile

EXPLANATORY REMARKS.

The scale of the Parish Plans is the 1-2500th of the actual length on the ground, and is equal to 25·344 inches to a mile, or 3·157 chains to an inch, which is very approximately equal to one square inch to one acre, the square of 1·0018 inch being equal to one acre.

The length of each sheet is 1½ miles, and the width 1 mile, the area of each sheet is therefore 960 acres.

Each enclosure has a reference number to the area which is given in this Book.

The Braces (ʃ) on the plans are to indicate that the spaces so braced are included under the same reference number.

The Altitudes in feet above the Mean Level of the Sea are written thus—31·4.

The Scale of the Plans of the County is 6 inches to a mile, and each sheet contains the same area as 16 sheets of the Parish Plans. There is therefore a double reference number to each sheet, as VI. 9., the Roman Numerals referring to the County Plans, the Arabic Figures to the Parish Plans.

The dimensions of the sheets on the Six-inch scale being four miles by six miles, the area is twenty-four square miles, equal to 15,360 acres.

The following are the characters employed on the Ordnance Plans on the Scales of 1–2500, and 6 inches to a mile :—

County Names	C	Hundreds or Wards	W
Parishes	P	Townships	T
Extra Parochial	E	Division of Townships	T

Antiquities ..... { ROMAN / Druidical or Saxon / Norman or Subsequent

The descriptions of the boundaries are shown by the following initials :—

Centre of Stream	*C.S.*	Centre of Fence	*C.F.*
Centre of Road	*C.R.*	Top of Cop	*T.C.*
Side of Stream or Drain ...	*S.S.* or *S.D.*	Centre of Wall	*C.W.*
Root of Hedge	*R.H.*	Defaced	*Def.*
Face of Wall	*F.W.*	Track of Stream	*T.S.*

Undefined ..... *Und.*

Where a change occurs in the boundaries, the symbol [o—o] is used to show the part at which the change takes place.

N.B.—To convert Decimal Fractions of an Acre into Roods and Perches, multiply the decimal first by 4 and then by 40, preserving the same number of decimals in the product.

Examples—

	Acres.		Acres.
	633·357		527·013
	4		4
	1·428		·052
	40		40
A. R. P.		A. R. P.	
633 1 17	17·120	527 0 2	2·080

TABLE

FOR CONVERTING DECIMAL PARTS OF AN ACRE INTO ROODS AND PERCHES.

Perch.	0 Rood.	1 Rood.	2 Roods.	3 Roods.	Perch.	0 Rood.	1 Rood.	2 Roods.	3 Roods.
0	·000	·250	·500	·750	21	·131	·381	·631	·881
1	·006	·256	·506	·756	22	.137	·387	·637	·887
2	·012	·262	·512	·762	23	·144	·394	·644	·894
3	·019	·269	·519	·769	24	·150	·400	·650	·900
4	·025	·275	·525	·775	25	·156	·406	·656	·906
5	·031	·281	·531	·781	26	·162	·412	·662	·912
6	·037	·287	·537	·787	27	·169	·419	·669	·919
7	·044	·294	·544	·794	28	·175	·425	·675	·925
8	·050	·300	·550	·800	29	·181	·431	·681	·931
9	·056	·306	·556	·806	30	·187	·437	·687	·937
10	·062	·312	·562	·812	31	·194	·444	·694	·944
11	·069	·319	·569	·819	32	·200	·450	·700	·950
12	·075	·325	·575	·825	33	·209	·456	·706	·956
13	·081	·331	·581	.831	34	·212	·462	·712	·962
14	·087	·337	·587	·837	35	·216	·469	·719	·969
15	·094	·344	·594	·844	36	·225	·475	·725	·975
16	·100	·350	·600	·850	37	·231	·481	·731	·981
17	·106	·356	·606	·856	38	·237	·487	·737	·987
18	·112	·362	·612	·862	39	·244	·494	·744	·994
19	.119	·369	·619	·869	40	·250	·500	·750	1·000
20	·125	·375	·625	·875					

PARISH OF GREAT PARNDON,

IN THE

COUNTY OF ESSEX—(WESTERN DIVISION).

HUNDRED OF HARLOW.

No. on Plan.	Area in Acres.	Remarks.	No. on Plan.	Area in Acres.	Remarks.
1	33·349	Pasture, &c.	36	11·160	Arable and gravel pit.
2	8·476	Pasture.	37	10·978	Pasture.
3	13·661	Arable.	38	7·082	Pasture, marsh, &c.
4	5·389	Pasture and stream.	39	·119	Pasture.
5	2·984	Great Eastern Railway.	40	12·104	Pasture and trees.
6	13·316	Pasture.	41	1·053	Arable.
7	6·552	Arable.	42	1·177	Ornamental ground.
8	8·735	Arable.	43	14·903	Arable.
9	7·868	Arable.	44	3·202	Stream.
10	10·343	Pasture.	45	1·919	Road.
11	5·114	Pasture and stream.	46	1·420	Ornamental ground, &c.
12	·322	Gardens.	47	2·507	Arable.
13	·582	Pasture and trees.	48	1·058	House and garden (part of).
14	1·937	Farmhouse, yards, outbuildings, &c.	49	1·273	Ornamental ground and trees.
15	6·257	Pasture, &c.	50	·773	Farmhouse, yards, outbuildings, &c.
16	16·965	Arable.	51	·774	Houses, gardens, and yards.
17	16·060	Pasture, stream, and trees.	52	7·219	Pasture.
18	·230	Houses and garden.	53	1·157	Pasture.
19	7·953	Arable.	54	9·815	Arable.
20	1·774	Pasture.	55	21·109	Arable.
21	1·073	Road.	56	9·829	Arable, wood, & trees.
22	1·214	Farmhouse, yards, outbuildings, &c.	57	1·623	Pasture, &c.
23	·483	Orchard.	58	12·263	Pasture, &c.
24	3·327	Pasture.	59	11·606	Arable.
25	12·924	Arable.	60	9·669	Pasture.
26	24·047	Arable.	61	8·617	Pasture.
27	4·333	Arable.	62	6·995	Arable.
28	4·356	Arable.	63	4·417	Road.
29	14·713	Arable.	64	2·946	Pasture.
30	18·733	Arable.	65	2·977	Pasture and trees.
31	1·246	Wood.	65a	3·378	Pasture and trees.
32	8·730	Arable.	66	3·987	Pasture, stream, and trees.
33	12·935	Arable.			
34	9·306	Arable.			
35	6·657	Arable.			

No. on Plan.	Area in Acres.	Remarks.	No. on Plan.	Area in Acres.	Remarks.
67	2·102	Pasture.	111	11·471	Arable.
68	10·487	Arable.	112	13·035	Arable and pond.
69	·322	Houses, yard, gardens, &c.	113	24·321	Arable.
			114	11·087	Arable.
70	5·566	Arable.	115	21·609	Arable.
71	15·066	Arable.	116	18·437	Arable and marshy ground.
72	·396	Wood.			
73	13·921	Arable.	117	1·853	Wood.
74	10·544	Pasture and gravel pit.	118	18·449	Arable.
			119	1·918	Pasture.
75	1·632	Pasture.	120	1·816	Wood.
76	2·057	House, garden, yards, outbuildings, &c.	121	8·112	Arable.
			122	7·412	Arable.
77	·470	Stackyard.	123	3·889	Pasture.
78	2·124	Road.	124	·487	Houses, gardens, and yards.
79	10·088	Arable.			
80	11·382	Pasture and trees.	125	6·681	Arable.
81	·590	Orchard.	126	5·733	Pasture and trees.
82	5·398	Arable.	127	6·858	Arable.
83	12·645	Arable.	128	9·547	Arable.
84	5·738	Pasture and trees.	129	·363	House, garden, yard, &c.
85	·098	Wood.			
86	1·956	Ornamental ground, marsh, trees, &c.	129a	1·115	Arable.
			130	·967	Road.
87	·580	Pasture and stream.	131	10·215	Pasture, old gravel pits, &c.
88	·880	Arable, osiers, &c.			
89	2·088	Pasture.	132	2·576	House, garden, ornamental ground, &c.
90	7·420	Pasture, gravel pit, &c.	133	1·499	Pasture, trees, & shed.
			134	5·354	Arable, &c.
91	·568	Church and graveyard.	135	·807	Stackyard, &c.
			136	1·665	Pasture and trees.
92	2·359	Farmhouse, yards, outbuildings, &c.	137	1·953	Pasture and pond.
			138	1·478	Pasture.
93	·416	Pond.	139	2·375	Pasture.
94	·284	Orchard.	140	·809	House, garden, yard, outbuildings, &c.
95	·416	Orchard.			
96	·674	Pasture.			
97	4·374	Pasture.	141	1·197	Pasture.
98	9·179	Arable.	142	1·858	Pasture.
99	9·219	Arable.	143	·643	Houses, gardens, and yard.
100	7·341	Pasture and trees.			
101	33·378	Arable and pond.	144	3·668	Pasture.
102	16·401	Arable and pond.	145	1·007	Houses, gardens, and yard.
103	·725	Wood.			
104	18·767	Pasture.	146	9·490	Arable.
105	17·820	Arable.	147	6·046	Arable.
106	4·711	Arable.	148	7·802	Pasture.
107	2·493	Road.	149	5·251	Arable.
107a	7·788	Pasture and stream.	150	·594	Houses, gardens, and yards.
108	4·426	Arable.			
109	·477	Arable.	151	6·955	Pasture and marshy ground.
110	·148	House and garden.			

No. on Plan.	Area in Acres.	Remarks.	No. on Plan.	Area in Acres.	Remarks.
152	6·218	Arable.	193	6·525	Arable.
153	43·656	Arable, pond, &c.	194	7·087	Pasture and brushwood.
154	8·721	Arable.			
155	6·507	Arable.	195	3·692	Arable.
156	1·201	Pasture.	196	1·857	Arable.
157	·393	House, garden, yards, and orchard.	197	4·735	Arable.
			198	1·735	Pasture and old gravel pit.
158	·933	Pasture.			
159	5·258	Pasture and stream.	199	·239	Houses, garden, and yard.
160	4·926	Arable.			
161	16·408	Pasture, ponds, and trees.	200	·463	Arable.
			201	3·749	Arable.
162	·466	House, gardens, and yard.	202	·920	Arable.
			203	1·958	Arable.
163	·221	Houses, gardens, and yard.	204	·363	House, gardens, and yards.
164	·518	Orchard.	205	3·552	Pasture, gravel pit, &c.
165	9·505	Pasture and trees.			
166	·845	Wood.	206	1·339	Orchards and gardens.
167	4·705	Arable.	207	·496	House, garden, yard, &c.
168	6·704	Wood.			
169	7·246	Pasture, pond, and trees.	208	5·682	Arable.
			209	·886	Houses, gardens, and yards.
170	11·507	Ornamental pasture, pond, and trees.	209a	2·871	Pasture and trees.
171	·471	Pasture and trees.	210	1·377	Road.
172	3·209	House, yards, gardens, offices, &c.	211	9·772	Pasture, trees, &c.
			212	7·219	Arable and pond.
173	·315	Wood and stream.	213	1·112	Farmhouse, yards, outbuildings, &c.
174	7·327	Pasture and trees.			
175	·212	Wood.	214	·250	Pond.
176	·548	Farmhouse, yards, and outbuildings.	215	5·619	Pasture, stream, and trees.
177	·166	Ornamental ground, house, &c.	216	5·111	Arable.
			217	7·101	Arable.
178	·515	Orchard.	218	4·508	Pasture and pond.
179	·962	Wood.	219	·769	Pasture.
180	8·029	Pasture.	220	·709	Brushwood.
181	12·012	Arable and old gravel pit.	221	7·730	Pasture and gravel pit.
182	13·119	Arable.	222	7·365	Arable.
183	8·966	Arable and pond.	223	·682	Brushwood, &c.
184	6·855	Arable and brushwood.	224	12·104	Arable.
			225	6·063	Arable and pasture.
185	6·257	Arable and pond.	226	7·996	Arable.
186	8·214	Arable.	227	11·829	Arable.
187	5·119	Arable.	228	5·966	Arable.
188	13·473	Arable.	229	2·233	Furze, brushwood, &c.
189	11·974	Arable.	230	8·672	Arable.
190	1·597	Arable.	231	1·452	Wood and ponds.
191	5·076	Road.	232	10·118	Arable.
192	20·473	Arable and pond.	232a	·070	Pond.

No. on Plan.	Area in Acres.	Remarks.	No. on Plan.	Area in Acres.	Remarks.
233	10·207	Arable and brushwood.	280	·199	Pasture.
			281	·815	Pasture.
234	8·499	Arable and stream.	282	8·939	Arable and pond.
235	5·546	Arable, &c.	283	4·395	Pasture.
236	3·353	Arable, &c.	284	3·672	Arable.
237	3·879	Pasture.	285	5·362	Arable.
238	3·125	Pasture.	286	5·602	Pasture and stackyard.
239	4·311	Pasture and stream.			
240	7·327	Pasture.	287	5·386	Pasture.
241	·080	Pasture.	288	2·865	Pasture.
242	·487	Pasture.	289	3·773	Pasture, pond, and stackyard.
243	5·789	Pasture.			
244	·821	Orchard.	290	·129	Orchard.
245	4·703	Pasture.	291	501	Pasture and trees.
246	4·047	Pasture.	292	1·472	Pasture.
247	3·470	Arable.	293	·504	House, garden, outbuildings, &c.
248	4·575	Arable.			
249	6·762	Wood.	294	5·820	Pasture and pond.
250	4·314	Arable.	295	6·986	Pasture and stream.
251	3·205	Arable.	296	·149	House, garden, and ponds.
252	3·188	Arable.			
253	1·174	Farmhouse, yards, outbuildings, &c.	297	1·611	Farmhouse, yards, outbuildings, &c.
254	·884	Pasture.	298	1·105	Pasture and trees.
255	4·228	Pasture.	299	6·501	Pasture.
256	4·942	Pasture, pond, and trees.	300	6·989	Pasture.
			301	12·968	Pasture and pond.
257	·231	Houses and garden.	302	·963	Arable.
258	6·445	Pasture.	303	·811	Farmhouse, yards, outbuildings, &c.
259	1·908	Pasture.			
260	·549	Road.	304	·610	Houses, yard, gardens, &c.
261	·703	Farmhouse, yards, outbuildings, &c.			
			305	2·478	Arable.
262	·048	Pasture.	306	1·836	Arable.
263	1·377	Pasture.	307	2·719	Arable.
264	1·167	Pasture and stream.	308	1·068	Arable.
265	·368	Stackyard and stream.	309	1·937	Arable.
266	·095	House and garden (part of).	310	5·768	Pasture and stream.
			311	1·031	Arable.
267	·464	Arable.	312	1·035	Arable.
268	1·218	Arable.	313	5·158	Pasture and brushwood.
269	1·150	Pasture.			
270	1·144	Arable.	314	10·428	Arable.
271	8·703	Arable.	315	2·025	Arable.
272	7·944	Arable.	316	2·850	Arable.
273	2·132	Arable.	317	9·414	Arable.
274	9·576	Arable.	318	3·753	Road.
275	5·346	Arable.	319	·097	House and garden.
276	8·072	Arable.	320	9·830	Arable and pond.
277	6·971	Arable.	321	4·300	Arable.
278	2·406	Pasture and pond.	322	·510	Pasture, pond, &c.
279	·672	Pasture.	323	1·525	Pasture.

No. on Plan.	Area in Acres.	Remarks.
324	·961	Farmhouse, yards, outbuildings, &c.
325	1·546	Pasture.
326	3·737	Pasture.
327	5·097	Pasture.
328	2·224	Road.
329	8·094	Arable.
330	6·545	Pasture.
331	2·820	Arable.
332	2·466	Arable.
333	4·462	Arable.
334	3·149	Pasture.
335	4·683	Wood.
336	3·714	Pasture and pond.
337	3·259	Pasture.
338	55·606	Wood.
339	7·325	Arable.
340	·560	Orchard.
341	·248	Orchard.
342	10·329	Pasture, pond, and trees.
343	·892	Farmhouse, yards, outbuildings, &c.
344	3·121	Pasture.
345	7·015	Pasture and pond.
346	5·055	Arable.
347	6·602	Pasture.
348	·066	Pond, &c.
349	5·785	Pasture.
350	5·606	Pasture.
351	6·361	Pasture.
352	4·720	Pasture.
353	4·548	Pasture.
354	3·609	Arable.
355	52·267	Wood.
356	4·803	Pasture and stream.
357	8·554	Road.
358	5·078	Pasture, pond, and trees.
359	1·825	Pasture.
360	15·685	Pasture, pond, and trees.
361	·557	Pasture, pond, and trees.
362	1·305	Houses, gardens, pasture, &c.
363	2·935	Pasture.
364	14·123	Arable.
365	1·271	Wood.
366	3·826	Pasture.
367	·578	Stackyard.
368	1·861	Arable.
369	8·855	Arable.
370	2·481	Arable.
371	6·149	Pasture.
372	1·020	Pasture.
373	4·789	Arable.
374	·384	House, yards, outbuildings, &c.
375	2·495	Pasture.
376	7·249	Arable.
377	·305	House, yard, gardens, &c.
378	2·561	Pasture.
379	3·824	Arable.
380	10·231	Wood.
381	2·934	Arable.
382	5·230	Arable and marshy ground.
383	2·632	Road.
384	5·740	Arable.
385	9·088	Arable.
386	2·845	Arable.
387	2·026	Pasture.
388	·734	Pasture.
389	5·720	Arable.
390	5·391	Arable.
391	20·002	Arable and pond.
392	9·882	Arable.
393	14·681	Arable.
394	3·172	Arable.
395	5·991	Arable.
396	14·398	Arable.
397	5·395	Pasture.
398	·396	House, garden, yard, &c.
399	4·024	Arable.
400	2·098	Pasture.
	2230·856	

RECAPITULATION.

2186·710	Land.
4·004	Water.
37·158	Roads.
2·984	Railway.
2230·856	Area of the Parish of Great Parndon exclusive of the detached portion.

LONDON:
Printed by George E. Eyre and William Spottiswoode,
Printers to the Queen's most Excellent Majesty.
For Her Majesty's Stationery Office.

DEPÔTS FOR THE SALE OF ORDNANCE MAPS, &c.

ENGLAND AND WALES.

1, Saint Martin's Place, Charing Cross—LONDON.

SCOTLAND.

Ordnance Survey Office, Post-office Buildings—EDINBURGH.

IRELAND.

Ordnance Survey Office, Phœnix Park—DUBLIN.

ORDNANCE SURVEY OF ENGLAND.

BOOK OF REFERENCE TO THE PLAN

OF THE

PARISH OF LITTLE PARNDON

(HUNDRED OF HARLOW),

IN THE

COUNTY OF ESSEX,

CONTAINING 522·091 ACRES.

MAJOR-GENERAL SIR HENRY JAMES, R.E., F.R.S., F.G.S., &c.,
DIRECTOR-GENERAL OF THE ORDNANCE SURVEY.

LONDON:
PRINTED BY GEORGE E. EYRE AND WILLIAM SPOTTISWOODE,
PRINTERS TO THE QUEEN'S MOST EXCELLENT MAJESTY.
FOR HER MAJESTY'S STATIONERY OFFICE

1874.

Price One Shilling.

ORDNANCE SURVEY OF ENGLAND.

BOOK OF REFERENCE TO THE PLAN

OF THE

PARISH OF LITTLE PARNDON

(HUNDRED OF HARLOW),

IN THE

COUNTY OF ESSEX,

CONTAINING 522·091 ACRES.

MAJOR-GENERAL SIR HENRY JAMES, R.E., F.R.S., F.G.S., &c.,

DIRECTOR-GENERAL OF THE ORDNANCE SURVEY.

LONDON:

PRINTED BY GEORGE E. EYRE AND WILLIAM SPOTTISWOODE,

PRINTERS TO THE QUEEN'S MOST EXCELLENT MAJESTY.

FOR HER MAJESTY'S STATIONERY OFFICE

1874.

Price One Shilling.

[7142.—50—11/74.]

ORDNANCE SURVEY OF ENGLAND

PARISH OF LITTLE PARNDON & Do (Dct)

Co ESSEX

INDEX TO THE SHEETS

EXPLANATORY REMARKS.

The scale of the Parish Plans is the 1-2500th of the actual length on the ground, and is equal to 25·344 inches to a mile, or 3·157 chains to an inch, which is very approximately equal to one square inch to one acre, the square of 1·0018 inch being equal to one acre.

The length of each sheet is 1½ miles, and the width 1 mile, the area of each sheet is therefore 960 acres.

Each enclosure has a reference number to the area which is given in this Book.

The Braces (ʃ) on the plans are to indicate that the spaces so braced are included under the same reference number.

The Altitudes in feet above the Mean Level of the Sea are written thus—31·4.

The Scale of the Plans of the County is 6 inches to a mile, and each sheet contains the same area as 16 sheets of the Parish Plans. There is therefore a double reference number to each sheet, as VI. 9., the Roman Numerals referring to the County Plans, the Arabic Figures to the Parish Plans.

The dimensions of the sheets on the Six-inch scale being four miles by six miles the area is twenty-four square miles, equal to 15,360 acres.

The following are the characters employed on the Ordnance Plans on the Scales of 1–2500, and 6 inches to a mile :—

County Names	C	Hundreds or Wards	W
Parishes	P	Townships	T
Extra Parochial	E	Division of Townships	T

Antiquities ..... { ROMAN / Druidical or Saxon / Norman or Subsequent

The descriptions of the boundaries are shown by the following initials :—

Centre of Stream	*C.S.*	Centre of Fence	*C.F.*
Centre of Road	*C.R.*	Top of Cop	*T.C.*
Side of Stream or Drain ...	*S.S.* or *S.D.*	Centre of Wall	*C.W.*
Root of Hedge	*R.H.*	Defaced	*Def.*
Face of Wall	*F.W.*	Track of Stream	*T.S.*

Undefined ..... *Und.*

Where a change occurs in the boundaries, the symbol [o—o] is used to show the part at which the change takes place.

N.B.—To convert Decimal Fractions of an Acre into Roods and Perches, multiply the decimal first by 4 and then by 40, preserving the same number of decimals in the product.

Examples—

			Acres.				Acres.
			633·357				527·013
			4				4
			1·428				·052
			4C				40
A.	R.	P.	17·120	A.	R.	P.	2·080
633	1	17		527	0	2	

TABLE

FOR CONVERTING DECIMAL PARTS OF AN ACRE INTO ROODS AND PERCHES.

Perch.	0 Rood.	1 Rood.	2 Roods.	3 Roods.	Perch.	0Rood.	1 Rood.	2 Roods.	3 Roods.
0	·000	·250	·500	·750	21	·131	·381	·631	·881
1	·006	·256	·506	·756	22	.137	·387	·637	·887
2	·012	·262	·512	·762	23	·144	·394	·644	·894
3	·019	·269	·519	·769	24	·150	·400	·650	·900
4	·025	·275	·525	·775	25	·156	·406	·656	·906
5	·031	·281	·531	·781	26	·162	·412	·662	·912
6	·037	·287	·537	·787	27	·169	·419	·669	·919
7	·044	·294	·544	·794	28	·175	·425	·675	·925
8	·050	·300	·550	·800	29	·181	·431	·681	·931
9	·056	·306	·556	·806	30	·187	·437	·687	·937
10	·062	·312	·562	·812	31	·194	·444	·694	·944
11	·069	·319	·569	·819	32	·200	·450	·700	·950
12	·075	·325	·575	·825	33	·209	·456	·706	·956
13	·081	·331	·581	.831	34	·212	·462	·712	·962
14	·087	·337	·587	·837	35	·216	·469	·719	·969
15	·094	·344	·594	·844	36	·225	·475	·725	·975
16	·100	·350	·600	·850	37	·231	·481	·731	·981
17	·106	·356	·606	·856	38	·237	·487	·737	·987
18	·112	·362	·612	·862	39	·244	·494	·744	·994
19	.119	·369	·619	·869	40	·250	·500	·750	1·000
20	·125	·375	·625	·875					

PARISH OF LITTLE PARNDON,

IN THE

COUNTY OF ESSEX—(Western Division).

HUNDRED OF HARLOW.

No. on Plan.	Area in Acres.	Remarks.	No. on Plan.	Area in Acres.	Remarks.
1	3·742	Pasture.	34	10·563	Arable.
2	11·050	Pasture.	35	1·287	Road.
3	4·868	Pasture.	36	25·191	Arable and pond.
4	4·780	Pasture and pond.	37	·194	Pond.
5	3·371	Pasture and stream.	38	·814	Farmhouse, yards, outbuildings, &c.
6	3·436	Pasture and stream.			
7	·593	Road.	39	10·707	Pasture and trees.
8	·442	Stream.	40	1·627	Pasture.
9	9·146	Pasture and stream.	41	3·252	House, gardens, and ornamental ground.
10	10·665	Pasture.			
11	3·882	Pasture.	42	2·290	Arable.
12	7·424	Pasture, &c.	43	56·281	Arable.
13	11·832	Arable.	44	·749	Wood.
14	13·139	Pasture.	45	10·618	Arable.
15	1·334	Old orchard and moat.	46	3·386	Road.
16	·936	Embankment, trees, &c.	47	2·940	Ornamental ground.
			48	3·989	Ornamental ground, house, offices, &c.
17	4·153	Great Eastern Railway.	49	1·637	Wood.
18	1·102	Towing path.	50	·562	Wood.
19	7·371	Pasture and stream.	51	10·550	Pasture.
20	5·146	Stort Navigation.	52	3·346	Wood.
21	1·677	Pasture and stream.	53	·108	Pond.
22	1·456	Corn mill, gardens, &c.	54	37·064	Ornamental ground, trees, &c.
23	1·400	Pasture, trees, &c.			
24	·060	Pasture.	55	·884	Gardens, conservatories, and yard.
25	1·608	Pasture and stream.			
26	2·081	Arable.	56	·678	Road.
27	5·546	Wood, and heathy pasture.	57	23·237	Arable.
			58	3·328	Wood.
28	1·907	Pasture and trees.	59	15·486	Arable.
29	1·030	Houses, yards, gardens, &c.	60	·650	Wood.
				378·583	
30	19·697	Arable.			
31	1·640	Pasture.			
32	·412	Church and graveyard.			
33	·239	Houses, garden, and yard.			

RECAPITULATION.

362·596	Land.
5·890	Water.
5·944	Roads.
4·153	Railways.
378·583	Area of the Parish of Little Parndon exclusive of the detached portion.

LITTLE PARNDON (DETACHED).

No. on Plan.	Area in Acres.	Remarks.
1	11·659	Arable.
2	·482	Orchard.
3	·667	Farmhouse, yards, outbuildings, &c.
4	·040	Pond.
5	·122	Pond.
6	5·411	Pasture.
7	3·558	Pasture.
8	6·201	Pasture.
9	1·765	Pasture.
10	·238	House, yards, garden, and outbuildings.
11	·881	Pasture.
12	·160	Pasture.
13	·349	Road.
14	·063	House, garden, yard, &c. (part of).
15	·249	House, yard, gardens, &c.
16	1·093	Arable.
17	2·625	Arable and trees.
18	13·118	Arable.
19	2·337	Arable.
20	·901	Pasture.
21	·352	Farmhouse, yards, outbuildings, &c.
22	2·225	Pasture.
23	1·849	Arable.
24	1·094	Pasture.
25	9·947	Arable.
26	2·791	Pasture.
27	3·275	Pasture.
28	12·654	Arable.
29	4·025	Arable.
30	5·116	Arable.
31	2·051	Pasture.
32	·890	Farmhouse, yards, outbuildings, &c.
33	·233	Pond.
34	5·468	Arable.
35	3·915	Arable.
36	3·013	Pasture.
37	·098	Pond.
38	1·251	Pasture.
39	·266	House, garden, outbuildings, &c.
40	31·076	Pasture.
	143·508	

RECAPITULATION.

142·666	Land.
·493	Water.
·349	Roads.
143·508	Area of the Parish of Little Parndon (Detached).

RECAPITULATION FOR THE PARISH.

505·262	Land.
6·383	Water.
6·293	Roads.
4·153	Railways.
522·091	Total area of the Parish of Little Parndon, in the County of Essex.

INDEX TO PLACES

IN THE

PARISH OF LITTLE PARNDON.

COUNTY OF ESSEX.

Name of Place.	No. of Sheet.		Name of Place.	No. of Sheet.	
	6-inch scale.	25·344 in. scale.		6-inch scale.	25·344 in. scale.
Barrows - -	L.	1	Parndon Hall (site of) - - -	XLI.	5
Dad's Wood - -	XLI.	9	Parndon Mill -	"	"
Dorringtons - -	L.	1	Parndon Hall -	"	9
			Parndon Hall Farm	"	"
Fern Hill - -	"	"	Parndon House (site of) - -	"	"
Great Eastern Railway - -	XLI.	5	Ryehill Common -	L.	1
Little Parndon -	"	"	St. Mary's Church	XLI.	5
Little Parndon Common - -	L.	1	The Rectory -	"	9

LONDON:
Printed by GEORGE E. EYRE and WILLIAM SPOTTISWOODE,
Printers to the Queen's most Excellent Majesty.
For Her Majesty's Stationery Office.

DEPÔTS FOR THE SALE OF ORDNANCE MAPS, &c.

ENGLAND AND WALES.

1, Saint Martin's Place, Charing Cross—LONDON.

SCOTLAND.

Ordnance Survey Office, Post-office Buildings—EDINBURGH.

IRELAND.

Ordnance Survey Office, Phœnix Park—DUBLIN.

ORDNANCE SURVEY OF ENGLAND.

BOOK OF REFERENCE TO THE PLAN

OF THE

PARISH OF PATTISWICK

(HUNDRED OF LEXDEN),

CONTAINING 1320·215 ACRES;

AND THE

PARISH OF STISTED (DETACHED No. 1),

HUNDRED OF HINCKFORD (DETACHED, No. 5),

CONTAINING 11·094 ACRES,

IN THE COUNTY OF ESSEX.

MAJOR-GENERAL JOHN CAMERON, C.B., R.E., F.R.S.,

DIRECTOR-GENERAL OF THE ORDNANCE SURVEY.

LONDON:

PRINTED BY GEORGE E. EYRE AND WILLIAM SPOTTISWOODE,

PRINTERS TO THE QUEEN'S MOST EXCELLENT MAJESTY.

FOR HER MAJESTY'S STATIONERY OFFICE.

1876.

Price One Shilling.

ORDNANCE SURVEY OF ENGLAND.

BOOK OF REFERENCE TO THE PLAN

OF THE

PARISH OF PATTISWICK

(HUNDRED OF LEXDEN),

CONTAINING 1320·215 ACRES;

AND THE

PARISH OF STISTED (DETACHED No. 1),

HUNDRED OF HINCKFORD (DETACHED, No. 5),

CONTAINING 11·094 ACRES,

IN THE COUNTY OF ESSEX.

MAJOR-GENERAL JOHN CAMERON, C.B., R.E., F.R.S.,

DIRECTOR-GENERAL OF THE ORDNANCE SURVEY.

LONDON:

PRINTED BY GEORGE E. EYRE AND WILLIAM SPOTTISWOODE,

PRINTERS TO THE QUEEN'S MOST EXCELLENT MAJESTY.

FOR HER MAJESTY'S STATIONERY OFFICE.

1876.

Price One Shilling.

[7412.—50.—9/76.]

ORDNANCE SURVEY OF ENGLAND

PARISH OF PATTISWICK, & STISTED Ph (Det. No. 1)

Co ESSEX

INDEX TO THE SHEETS

Published on the Scale of $\frac{1}{2500}$ or 25·344 Inches to a Mile

EXPLANATORY REMARKS.

The scale of the Parish Plans is the 1-2500th of the actual length on the ground, and is equal to 25·344 inches to a mile, or 3·157 chains to an inch, which is very approximately equal to one square inch to one acre, the square of 1·0018 inch being equal to one acre.

The length of each sheet is 1½ miles, and the width 1 mile, the area of each sheet is therefore 960 acres.

Each enclosure has a reference number to the area which is given in this Book.

The Braces (ʃ) on the plans are to indicate that the spaces so braced are included under the same reference number.

The Altitudes in feet above the Mean Level of the Sea are written thus—31·4.

The Scale of the Plans of the County is 6 inches to a mile, and each sheet contains the same area as 16 sheets of the Parish Plans. There is therefore a double reference number to each sheet, as VI. 9., the Roman Numerals referring to the County Plans, the Arabic Figures to the Parish Plans.

The dimensions of the sheets on the Six-inch scale being four miles by six miles, the area is twenty-four square miles, equal to 15,360 acres.

The following are the characters employed on the Ordnance Plans on the Scales of 1-2500, and 6 inches to a mile :—

County Names	C	Hundreds or Wards	W
Parishes	P	Townships	T
Extra Parochial	E	Division of Townships	T

Antiquities ..... ROMAN / Druidical or Saxon / Norman or Subsequent

The descriptions of the boundaries are shown by the following initials :—

Centre of Stream	*C.S.*	Centre of Fence	*C.F.*
Centre of Road	*C.R.*	Top of Cop	*T.C.*
Side of Stream or Drain ...	*S.S.* or *S.D.*	Centre of Wall	*C.W.*
Root of Hedge	*R.H.*	Defaced	*Def.*
Face of Wall	*F.W.*	Track of Stream	*T.S.*

Undefined ..... *Und.*

Where a change occurs in the boundaries, the symbol [o—o] is used to show the part at which the change takes place.

N.B.—To convert Decimal Fractions of an Acre into Roods and Perches, multiply the decimal first by 4 and then by 40, preserving the same number of decimals in the product.

Examples—

			Acres.				Acres.
			633·357				527·013
			4				4
			1·428				·052
			40				40
A.	R.	P.	17·120	A.	R.	P.	2·080
633	1	17		527	0	2	

TABLE

FOR CONVERTING DECIMAL PARTS OF AN ACRE INTO ROODS AND PERCHES.

Perch.	0 Rood.	1 Rood.	2 Roods.	3 Roods.	Perch.	0 Rood.	1 Rood.	2 Roods.	3 Roods.
0	·000	·250	·500	·750	21	·131	·381	·631	·881
1	·006	·256	·506	·756	22	.137	·387	·637	·887
2	·012	·262	·512	·762	23	·144	·394	·644	·894
3	·019	·269	·519	·769	24	·150	·400	·650	·900
4	·025	·275	·525	·775	25	·156	·406	·656	·906
5	·031	·281	·531	·781	26	·162	·412	·662	·912
6	·037	·287	·537	·787	27	·169	·419	·669	·919
7	·044	·294	·544	·794	28	·175	·425	·675	·925
8	·050	·300	·550	·800	29	·181	·431	·681	·931
9	·056	·306	·556	·806	30	·187	·437	·687	·937
10	·062	·312	·562	·812	31	·194	·444	·694	·944
11	·069	·319	·569	·819	32	·200	·450	·700	·950
12	·075	·325	·575	·825	33	·209	·456	·706	·956
13	·081	·331	·581	.831	34	·212	·462	·712	·962
14	·087	·337	·587	·837	35	·216	·469	·719	·969
15	·094	·344	·594	·844	36	·225	·475	·725	·975
16	·100	·350	·600	·850	37	·231	·481	·731	·981
17	·106	·356	·606	·856	38	·237	·487	·737	·987
18	·112	·362	·612	·862	39	·244	·494	·744	·994
19	.119	·369	·619	·869	40	·250	·500	·750	1·000
20	·125	·375	·625	·875					

PARISH OF PATTISWICK,

IN THE

COUNTY OF ESSEX—(Eastern Division).

HUNDRED OF LEXDEN.

No. on Plan.	Area in Acres.	Remarks.	No. on Plan.	Area in Acres.	Remarks.
1	6·470	Arable.	40	3·590	Pasture.
2	4·919	Arable.	41	·138	Pond.
4	2·449	Arable.	42	·954	Houses, yards, garden, &c.
5	·091	Pasture.			
6	1·643	Arable.	43	3·889	Arable.
7	6·482	Pasture.	44	3·017	Pasture, &c.
8	2·802	Pasture.	45	4·324	Arable.
9	8·004	Arable.	46	6·165	Arable.
10	6·919	Arable.	47	9·395	Arable.
11	5·187	Arable.	48	·110	Pond.
12	9·462	Arable.	49	9·778	Arable.
13	6·180	Wood.	50	8·128	Arable.
14	9·481	Arable.	51	·686	Pasture.
15	·477	Orchard, &c.	52	7·938	Arable.
16	5·343	Arable.	53	·387	Houses and garden.
17	·366	House, garden, &c.	54	2·809	Arable.
18	·940	Houses, yards, and road.	55	1·565	Pasture.
			56	·957	Houses, gardens, pasture, &c.
19	13·126	Arable.			
20	12·675	Arable, &c.	57	7·375	Arable.
21	·561	Road.	58	10·375	Arable.
22	41·989	Wood.	59	2·365	Arable, &c.
23	6·221	Arable.	60	·525	Brushwood.
24	6·845	Arable.	61	·522	Arable, &c.
25	6·450	Arable.	62	1·425	Road.
26	8·386	Arable.	63	9·130	Arable.
27	10·579	Arable, &c.	64	2·654	Pasture, &c.
28	7·578	Arable, &c.	65	5·256	Arable.
29	8·264	Arable, &c.	66	4·128	Road.
30	6·452	Arable.	67	2·100	Pasture.
31	5·467	Arable.	68	1·784	Houses, yards, garden, &c.
32	5·068	Road.			
33	4·832	Arable.	69	3·328	Arable.
34	7·555	Arable, &c.	70	3·660	Pasture, &c.
35	·999	Road.	71	10·251	Arable, &c.
36	·037	Pond.	72	·444	Houses and gardens.
37	7·974	Arable, &c.	73	·092	Road.
38	11·151	Arable.	74	1·310	Arable.
39	5·914	Arable.	75	6·785	Arable.

No. on Plan.	Area in Acres.	Remarks.	No. on Plan.	Area in Acres.	Remarks.
76	3·158	Arable.	127	6·477	Arable.
77	9·861	Arable.	128	·126	Pond.
78	6·212	Arable.	129	9·169	Arable.
79	4·182	Arable.	130	1·302	Houses, gardens, &c.
80	4·945	Arable.	131	·996	Houses, gardens, &c.
81	8·093	Arable.	132	2·059	Wood.
82	·105	Pond.	133	1·544	Arable.
83	7·534	Arable.	134	1·148	Arable.
84	2·454	Arable.	135	·747	Arable.
85	·648	Houses, yard, and gardens.	136	13·348	Arable.
			137	12·537	Arable.
86	9·071	Arable.	138	8·549	Arable.
87	5·602	Arable.	139	·411	Pasture.
88	·159	Wood.	140	·192	Pond.
89	10·345	Arable.	141	·150	Water.
90	3·005	Arable.	142	2·986	Pasture.
91	2·090	Arable.	143	1·152	Houses, yards, garden, road, &c.
92	·272	Houses and garden.			
93	·340	Yard.	144	·509	Orchard.
94	·098	Pond.	145	·175	Water.
95	·522	Houses and gardens.	146	10·728	Arable.
96	·643	House and gardens.	147	1·846	Pasture.
97	1·495	Road.	148	1·296	Houses, yards, garden, &c.
98	12·165	Arable.			
99	4·216	Pasture, &c.	149	3·827	Road.
100	6·604	Pasture.	149a	2·445	Pasture.
101	·229	Pond.	150	2·302	Pasture.
102	·740	Orchard.	151	4·074	Arable.
103	4·406	Pasture, &c.	152	5·215	Arable.
104	33·279	Arable, &c.	153	6·550	Arable.
105	·210	Pond.	154	12·048	Arable.
106	25·768	Arable.	155	·167	Water.
107	6·766	Arable.	156	2·860	Arable.
108	·232	Pond and wood.	157	1·920	Houses, yards, and gardens.
109	·078	Old marl pit, &c.			
110	5·656	Arable.	158	1·095	Pasture.
111	10·877	Arable.	159	2·914	Arable.
112	·066	Pasture.	160	4·588	Houses, yards, gardens, &c.
113	·871	Wood.			
114	15·396	Arable.	161	·184	Pond.
115	·551	River.	162	10·893	Pasture, &c.
116	3·023	Pasture.	163	·277	Water.
117	14·756	Arable.	164	1·792	Wood.
118	14·724	Arable.	165	2·130	Wood.
119	16·352	Arable, &c.	166	4·497	Arable.
120	20·254	Arable, &c.	167	·110	School, &c.
121	6·051	Arable.	168	·875	Church and graveyard.
122	10·256	Arable.			
123	4·555	Arable.	169	9·032	Arable, &c.
124	1·260	Arable.	170	6·368	Arable.
125	2·650	Arable, &c.	171	·208	Pond.
126	·128	Osiers.	172	9·499	Arable.

No. on Plan.	Area in Acres.	Remarks.	No. on Plan.	Area in Acres.	Remarks.
173	13·545	Arable, &c.	209	·564	Wood, &c.
174	7·690	Arable.	210	7·516	Wood, &c.
175	24·774	Arable.	211	9·915	Pasture, &c.
176	·405	Wood.	212	·624	Wood.
177	11·847	Arable.	213	1·225	Pond.
178	11·887	Arable.	214	·413	Wood.
179	2·625	Houses, gardens, &c.	215	14·070	Arable.
180	7·276	Road.	216	8·171	Arable, &c.
181	19·185	Arable, &c.	217	1·403	Pasture.
182	·523	Houses and gardens.	218	3·985	Arable.
183	21·340	Arable.	219	·665	Houses, yards, and garden.
184	18·940	Arable.			
185	·450	Wood.	220	2·819	Pasture, &c.
186	16·148	Arable.	221	5·106	Road.
187	21·753	Arable.	222	2·237	Arable.
188	·938	Houses, yard, garden, &c.	223	7·834	Arable.
			224	4·114	Pasture.
189	·147	Houses, yards, and garden.	225	3·235	River.
			226	7·002	Arable.
190	·643	Pasture.	227	7·969	Arable.
191	·605	Houses and gardens.	228	1·098	Pasture.
192	2·074	Pasture.	229	·954	Rough pasture, &c.
193	5·867	Arable.	230	5·022	Arable, &c.
194	4·951	Arable.	231	2·086	Pasture.
195	5·944	Arable.	232	3·018	Pasture.
196	8·613	Arable.	233	2·698	Pasture.
197	7·004	Arable.	234	1·410	Road.
198	4·639	Arable.	235	16·053	Arable.
199	3·925	Pasture.	236	·253	Houses and garden.
200	6·237	Arable.	237	28·264	Arable.
201	·480	Wood.	238	2·764	Pasture.
202	4·201	Wood.	239	·969	Rough pasture, &c.
203	16·246	Arable.	240	·194	Houses and gardens.
204	·222	Houses and garden.	241	12·365	Arable.
205	8·503	Arable.			
206	·756	Wood.		1320·215	
207	6·551	Arable.			
208	18·319	Arable.			

RECAPITULATION.

1281·411	Land.
31·387	Roads.
7·417	Water.
1320·215	Total area of the Parish of Pattiswick, in the County of Essex.

PARISH OF STISTED (Detached, No. 1).

HUNDRED OF HINCKFORD (Detached, No. 5),

No. on Plan.	Area in Acres.	Remarks.
1	10·798	Arable.
2	·296	Road.
	11·094	Area of the Parish of Stisted (Detached, No. 1).

INDEX TO PLACES

IN THE

PARISH OF PATTISWICK.

COUNTY OF ESSEX.

Name of Place.	No. of Sheet.		Name of Place.	No. of Sheet.	
	6-inch scale.	25·344 in. scale.		6-inch scale.	25·344 in. scale.
Blackwater Mill -	XXV.	16	Pattiswick Hall -	XXVI.	9
			Pattiswick Green -	"	"
Church Farm -	XXVI.	9			
Compasses Inn -	"	"	Rectory - -	"	"
Dukeshead -	XXV.	16	St. Mary's Church	"	"
			Stockstreet -	"	13
Harvey's Farm -	XXVI.	9			
			Warley Farm -	"	5
National School -	"	"	Whiteshill Farm -	"	13
Nunty's Farm -	"	5	Woodhouse Farm -	"	5

LONDON:
Printed by George E. Eyre and William Spottiswoode,
Printers to the Queen's most Excellent Majesty.
For Her Majesty's Stationery Office.

DEPÔTS FOR THE SALE OF ORDNANCE MAPS, &c.

ENGLAND AND WALES.

1, Saint Martin's Place, Charing Cross—LONDON.

SCOTLAND.

Ordnance Survey Office, Post-office Buildings—EDINBURGH.

IRELAND.

Ordnance Survey Office, Phœnix Park—DUBLIN.

ORDNANCE SURVEY OF ENGLAND.

BOOK OF REFERENCE TO THE PLAN

OF THE

PARISH OF PEBMARSH

(HUNDRED OF HINCKFORD),

IN THE

COUNTY OF ESSEX,

CONTAINING 2062·291 ACRES.

MAJOR-GENERAL JOHN CAMERON, C.B., R.E., F.R.S.,
DIRECTOR-GENERAL OF THE ORDNANCE SURVEY.

LONDON:
PRINTED BY GEORGE E. EYRE AND WILLIAM SPOTTISWOODE,
PRINTERS TO THE QUEEN'S MOST EXCELLENT MAJESTY.
FOR HER MAJESTY'S STATIONERY OFFICE.

1877.

Price One Shilling.

ORDNANCE SURVEY OF ENGLAND.

BOOK OF REFERENCE TO THE PLAN

OF THE

PARISH OF PEBMARSH

(HUNDRED OF HINCKFORD),

IN THE

COUNTY OF ESSEX,

CONTAINING 2062·291 ACRES.

MAJOR-GENERAL JOHN CAMERON, C.B., R.E., F.R.S.,
DIRECTOR-GENERAL OF THE ORDNANCE SURVEY.

LONDON:
PRINTED BY GEORGE E. EYRE AND WILLIAM SPOTTISWOODE,
PRINTERS TO THE QUEEN'S MOST EXCELLENT MAJESTY.
FOR HER MAJESTY'S STATIONERY OFFICE.

1877.

Price One Shilling.

[7412.—50.—7/77.]

ORDNANCE SURVEY OF ENGLAND

PARISH OF PEBMARSH

Co ESSEX

EXPLANATORY REMARKS.

The scale of the Parish Plans is the 1-2500th of the actual length on the ground, and is equal to 25·344 inches to a mile, or 3·157 chains to an inch, which is very approximately equal to one square inch to one acre, the square of 1·0018 inch being equal to one acre.

The length of each sheet is 1½ miles, and the width 1 mile, the area of each sheet is therefore 960 acres.

Each enclosure has a reference number to the area which is given in this Book.

The Braces (∫) on the plans are to indicate that the spaces so braced are included under the same reference number.

The Altitudes in feet above the Mean Level of the Sea are written thus—31·4.

The Scale of the Plans of the County is 6 inches to a mile, and each sheet contains the same area as 16 sheets of the Parish Plans. There is therefore a double reference number to each sheet, as VI. 9., the Roman Numerals referring to the County Plans, the Arabic Figures to the Parish Plans.

The dimensions of the sheets on the Six-inch scale being four miles by six miles the area is twenty-four square miles, equal to 15,360 acres.

The following are the characters employed on the Ordnance Plans on the Scales of 1–2500, and 6 inches to a mile :—

County Names	C	Hundreds or Wards	W
Parishes	P	Townships	T
Extra Parochial	E	Division of Townships	T

Antiquities ..... { ROMAN / Druidical or Saxon / Norman or Subsequent

The descriptions of the boundaries are shown by the following initials :—

Centre of Stream	*C.S.*	Centre of Fence	*C.F.*
Centre of Road	*C.R.*	Top of Cop	*T.C.*
Side of Stream or Drain ...	*S.S.* or *S.D.*	Centre of Wall	*C.W.*
Root of Hedge	*R.H.*	Defaced	*Def.*
Face of Wall	*F.W.*	Track of Stream	*T.S.*

Undefined ..... *Und.*

Where a change occurs in the boundaries, the symbol [o—o] is used to show the part at which the change takes place.

N.B.—To convert Decimal Fractions of an Acre into Roods and Perches, multiply the decimal first by 4 and then by 40, preserving the same number of decimals in the product.

Examples—

	Acres.		Acres.
	633·357		527·013
	4		4
	1·428		·052
	40		40
A. R. P.	17·120	A. R. P.	2·080
633 1 17		527 0 2	

TABLE

FOR CONVERTING DECIMAL PARTS OF AN ACRE INTO ROODS AND PERCHES.

Perch.	0 Rood.	1 Rood.	2 Roods.	3 Roods.	Perch.	0 Rood.	1 Rood.	2 Roods.	3 Roods.
0	·000	·250	·500	·750	21	·131	·381	·631	·881
1	·006	·256	·506	·756	22	.137	·387	·637	·887
2	·012	·262	·512	·762	23	·144	·394	·644	·894
3	·019	·269	·519	·769	24	·150	·400	·650	·900
4	·025	·275	·525	·775	25	·156	·406	·656	·906
5	·031	·281	·531	·781	26	·162	·412	·662	·912
6	·037	·287	·537	·787	27	·169	·419	·669	·919
7	·044	·294	·544	·794	28	·175	·425	·675	·925
8	·050	·300	·550	·800	29	·181	·431	·681	·931
9	·056	·306	·556	·806	30	·187	·437	·687	·937
10	·062	·312	·562	·812	31	·194	·444	·694	·944
11	·069	·319	·569	·819	32	·200	·450	·700	·950
12	·075	·325	·575	·825	33	·209	·456	·706	·956
13	·081	·331	·581	.831	34	·212	·462	·712	·962
14	·087	·337	·587	·837	35	·216	·469	·719	·969
15	·094	·344	·594	·844	36	·225	·475	·725	·975
16	·100	·350	·600	·850	37	·231	·481	·731	·981
17	·106	·356	·606	·856	38	·237	·487	·737	·987
18	·112	·362	·612	·862	39	·244	·494	·744	·994
19	.119	·369	·619	·869	40	·250	·500	·750	1·000
20	·125	·375	·625	·875					

PARISH OF PEBMARSH,

IN THE

COUNTY OF ESSEX—(EASTERN DIVISION).

HUNDRED OF HINCKFORD.

No. on Plan.	Area in Acres.	Remarks.	No. on Plan.	Area in Acres.	Remarks.
1	3·496	Arable.	38	1·452	Pasture.
2	8·262	Arable.	39	·520	Road.
3	15·656	Arable.	40	3·633	Arable.
4	·761	Orchard, &c.	41	8·248	Arable.
5	4·277	Arable.	42	3·846	Arable.
6	2·330	Road.	43	2·585	Wood.
7	·781	Houses, yards, and garden.	44	5·869	Arable.
			45	5·680	Arable.
8	·021	Pasture.	46	·478	Road.
9	21·935	Arable.	47	8·864	Arable.
10	·423	Road.	48	·066	Road.
11	1·062	Pasture.	49	2·097	Arable.
12	20·596	Arable.	50	7·764	Arable.
13	12·496	Arable.	51	13·349	Arable.
14	9·274	Arable.	52	6·369	Arable.
15	2·250	Pasture.	53	1·662	Pasture.
16	·167	Houses and garden.	54	6·101	Arable.
17	1·004	Road.	55	4·941	Arable.
18	3·872	Arable.	56	4·940	Arable.
19	4·851	Road.	57	·248	Road.
20	5·545	Arable.	58	·057	Arable.
21	7·149	Arable.	59	·042	House and garden.
22	5·110	Arable.	60	2·203	Arable.
23	3·832	Arable.	61	·597	Houses, gardens, &c.
24	6·643	Arable.	62	·622	Houses and gardens.
25	11·003	Arable.	63	2·591	Arable.
26	7·616	Arable, &c.	64	·540	Pasture, &c.
27	2·728	Wood.	65	·214	Road.
28	1·055	Pasture.	67	·249	House and garden.
29	4·180	Pasture, &c.	68	·111	Pond.
30	1·342	Houses, yards, gardens, &c.	69	17·775	Arable.
			70	19·751	Arable, &c.
31	·122	House and garden.	71	·366	Pasture.
32	2·167	Pasture.	72	19·337	Arable.
33	2·710	Pasture, &c.	73	5·016	Wood.
34	5·078	Arable.	74	19·634	Arable.
35	5·411	Arable.	75	10·915	Arable.
36	·140	Pasture.	76	20·172	Arable, &c.
37	·346	Houses and yards.	77	6·560	Arable.

No. on Plan.	Area in Acres.	Remarks.	No. on Plan.	Area in Acres.	Remarks.
78	·370	Road.	124	10·709	Arable.
79	3·507	Arable.	125	8·480	Arable.
80	3·207	Arable, &c.	126	1·615	Pasture.
81	·403	Road.	127	1·500	Houses, yards, garden, &c.
82	9·528	Arable.			
83	3·252	Pasture.	128	·612	Road.
84	·605	Houses, yards, gardens, &c.	129	12·549	Arable.
			130	29·904	Arable.
85	4·796	Arable.	131	2·200	Arable.
86	·164	Stackyard.	132	2·246	Arable.
87	1·379	Houses, yards, and gardens.	133	·339	Houses, yard, and garden.
88	1·583	Pasture.	134	5·354	Pasture.
89	12·229	Arable.	135	3·978	Arable.
90	8·404	Arable.	136	·286	Houses and gardens.
91	5·373	Arable.	137	·184	Yard, &c.
92	3·738	Arable.	138	·153	Garden.
93	1·623	Houses, yards, gardens, &c.	139	·127	Houses and yard.
			140	5·751	Pasture, &c.
94	10·047	Arable.	141	8·846	Arable.
95	9·218	Arable, &c.	142	19·380	Arable.
96	·418	Pasture, &c.	143	·137	Houses and yard.
97	13·994	Arable.	144	·335	Pasture, &c.
98	4·206	Pasture.	145	·282	Houses, garden, &c.
99	11·591	Arable.	146	10·139	Arable.
100	16·722	Arable.	147	7·676	Arable.
101	8·098	Road.	148	·172	Houses, garden, &c.
102	6·679	Arable.	149	·149	Garden.
102a	·467	Houses and gardens.	150	3·556	Arable.
103	5·546	Arable.	151	·237	Houses, gardens, &c.
104	·886	House and gardens.	152	13·434	Arable.
105	9·717	Arable.	153	17·482	Arable.
106	1·760	Arable.	154	1·874	Pasture.
107	11·229	Arable, &c.	155	1·453	Houses, garden, &c.
108	·519	Houses, yards, and garden.	156	·793	Water.
			157	·605	Pasture.
109	·271	Stackyard, &c.	158	·080	House and garden.
110	·297	Road.	159	·138	Houses and gardens.
111	7·382	Arable, &c.	160	·586	Road.
112	1·397	Arable, &c.	161	·801	Pasture.
113	4·867	Arable.	162	2·478	Pasture.
114	1·229	Road.	163	1·311	Pasture.
115	7·911	Arable.	164	7·872	Arable.
116	·299	Houses and gardens.	165	2·083	Pasture.
117	·841	Houses, gardens, &c.	166	·168	Houses and gardens.
118	3·820	Arable.	167	1·091	Pasture.
119	·782	Houses, gardens, &c.	168	1·123	Arable.
120	3·948	Arable.	169	1·893	Houses, gardens, &c.
121	·167	House and garden.	170	1·262	Church and graveyard.
122	4·226	Arable.			
123	8·424	Arable.	171	1·617	Houses, gardens, &c.

No. on Plan.	Area in Acres.	Remarks.	No. on Plan.	Area in Acres.	Remarks.
172	·720	Arable.	220	·109	Pond.
173	2·874	Houses, yards, gardens, &c.	221	21·797	Arable.
			222	4·306	Arable.
174	9·321	Arable.	223	3·711	Road.
175	2·266	Pasture, &c.	224	·147	House and garden.
176	8·565	Arable, &c.	225	·360	Road.
177	1·930	Pasture.	226	4·220	Arable.
178	6·644	Arable.	227	31·901	Arable, &c.
179	9·392	Arable.	228	5·045	Wood.
180	8·702	Arable.	229	1·036	Road.
181	13·866	Arable.	230	3·188	Garden.
182	·751	Marsh.	231	4·825	Pasture.
183	9·518	Arable.	232	·223	Houses and garden.
184	1·310	Arable.	233	·194	Pond.
185	2·906	Pasture.	234	2·151	Arable.
186	14·514	Arable.	235	2·461	Houses, yards, gardens, &c.
187	·951	Pasture.			
188	4·245	Arable.	236	·281	Houses and garden.
189	·743	Pasture.	237	3·878	Houses, yards, garden, &c.
190	1·223	Houses, yards, garden, &c.	238	4·782	Ornamental ground.
191	·172	Road.	239	13·344	Arable.
192	4·749	Arable.	240	8·240	Arable.
193	6·973	Arable.	241	4·791	Arable.
194	2·629	Road.	242	·253	Arable.
195	7·168	Arable, &c.	243	14·140	Arable.
196	12·224	Arable.	244	4·521	Arable.
197	·297	Garden and ruin.	245	15·606	Arable.
198	17·839	Arable.	246	2·546	Arable.
199	10·893	Arable.	247	·020	Road.
200	1·509	Pasture.	248	7·437	Arable.
201	1·276	Marsh, &c.	249	28·105	Arable.
202	7·558	Arable.	250	10·038	Arable.
203	3·940	Arable, &c.	251	·903	Moat (water).
204	4·693	Arable.	252	1·403	Houses, yards, garden, &c.
205	·439	Road.			
206	3·477	Arable.	253	1·274	Pasture.
207	1·441	Pasture.	254	·491	Pasture, &c.
208	·669	Marsh, &c.	255	1·619	Pasture.
209	1·506	Brushwood.	256	2·910	Arable.
210	1·126	Pasture, &c.	257	3·752	Arable.
211	3·382	Pasture, &c.	258	2·771	Pasture.
212	1·607	Houses, yards, ornamental ground, &c.	259	3·831	Arable.
			260	2·321	Pasture.
213	1·087	Stackyard.	261	3·941	Pasture.
214	2·945	Ornamental ground.	262	2·377	Road.
215	2·263	Houses, ornamental ground, &c.	263	10·346	Arable.
			264	17·088	Arable.
216	6·058	Arable.	265	·217	Houses and gardens.
217	·123	Houses and garden.	266	4·511	Arable.
218	7·289	Arable.	267	1·644	Houses, yards, garden, &c.
219	51·450	Arable.			

No. on Plan.	Area in Acres.	Remarks.	No. on Plan.	Area in Acres.	Remarks.
268	1·888	Pasture, &c.	317	·150	Pond.
269	·571	Arable.	318	2·996	Pasture.
270	·159	House and garden.	319	12·507	Arable.
271	4·168	Arable.	320	10·971	Arable.
272	2·502	Pasture.	321	4·526	Pasture.
273	6·390	Arable, &c.	322	·644	Wood.
274	·123	Water.	323	15·489	Arable.
275	1·811	Arable.	324	6·139	Arable.
276	·926	Houses, yards, and garden.	325	5·941	Arable.
			326	8·025	Arable, &c.
277	7·809	Arable.	327	1·066	Arable.
278	·078	Road.	328	7·620	Arable.
279	1·639	Pasture.	329	9·318	Arable.
280	4·288	Arable.	330	10·682	Arable.
281	2·010	Arable.	331	15·362	Arable.
282	·670	Houses, yards, garden, &c.	332	1·584	Arable.
			333	·653	Pasture.
283	1·238	Road.	334	·064	Stackyard.
284	7·624	Arable.	335	·501	Houses, yards, and garden.
285	5·110	Arable.			
286	8·132	Arable, &c.	336	2·487	Arable.
287	11·057	Arable.	337	3·922	Arable.
288	10·652	Arable.	338	·085	Garden.
289	8·518	Arable, &c.	339	7·795	Arable.
290	11·389	Arable.	340	6·190	Arable.
291	13·748	Arable.	341	2·656	Pasture.
292	14·205	Arable, &c.	342	1·835	Arable.
293	11·476	Arable.	343	18·142	Arable.
294	1·140	Pasture.	344	6·651	Pasture.
295	14·484	Arable.	345	5·392	Pasture.
296	1·558	Pasture.	346	10·139	Arable.
297	4·066	Pasture, &c.	347	1·380	Pasture.
298	·199	Road.	348	8·772	Pasture, &c.
299	1·806	Pasture.	349	1·837	Wood.
300	2·550	Pasture, &c.	350	3·340	Pasture.
301	1·603	Pasture, &c.	351	14·903	Arable.
302	1·863	Pasture.	352	·131	House and garden.
303	2·244	Pasture.	353	8·663	Pasture, &c.
304	·316	Houses and gardens.	354	2·133	Pasture, &c.
305	·132	House and garden.	355	2·865	Wood.
306	2·137	Pasture.	356	15·984	Arable.
307	3·324	Arable.	357	·438	Road.
308	3·472	Road.	358	2·089	Arable.
309	17·635	Arable.	359	1·960	Pasture, &c.
310	15·383	Arable.	360	7·071	Arable.
311	1·546	Arable, &c.	361	6·909	Arable.
312	·281	Houses and yards.	362	7·901	Arable.
313	·924	Houses, garden, &c.	363	10·269	Arable.
314	·108	Pond.	364	7·026	Arable.
315	·316	Pasture.	365	·810	Pasture.
316	1·911	Pasture.	366	10·244	Arable.

No. on Plan.	Area in Acres.	Remarks.	No. on Plan.	Area in Acres.	Remarks.
367	5·553	Arable.	390	10·896	Arable.
368	·745	Houses, yards, garden, &c.	391	12·894	Arable.
			392	2·863	Arable.
369	·398	Houses, yards, garden, &c.	393	4·114	Arable.
			394	·219	Arable.
370	11·619	Arable.	395	6·404	Arable.
371	·347	Houses and garden.	396	4·253	Arable.
372	1·651	Wood.	397	·574	Arable.
373	·434	Pasture.	398	5·290	Arable, &c.
374	21·245	Arable.	399	·673	Road.
375	4·835	Arable, &c.	400	3·594	Wood.
376	7·567	Arable, &c.	401	8·921	Arable.
377	·274	Pasture.	402	9·916	Arable.
378	·259	Arable.	403	1·143	Pasture, &c.
379	·175	House and garden.	404	1·339	Houses, yards, garden, &c.
380	7·509	Arable.			
381	·231	Houses and garden.	405	2·843	Pasture, &c.
382	1·906	Arable.	406	·177	House, garden, &c.
383	1·287	Road.	407	2·737	Arable.
384	13·186	Arable.	408	6·248	Arable, &c.
385	1·415	Pasture.	409	8·688	Arable, &c.
386	8·927	Arable.	410	1·268	Wood.
387	2·549	Arable.			
388	11·774	Arable.		2062·291	
389	6·323	Arable.			

RECAPITULATION.

2019·942	Land.
2·491	Water.
39·858	Roads.
2062·291	Total area of the Parish of Pebmarsh, in the County of Essex.

INDEX TO PLACES

IN THE

PARISH OF PEBMARSH.

COUNTY OF ESSEX.

Name of Place.	No. of Sheet. 6-inch scale.	No. of Sheet. 25·344 in. scale.
Abbott's Farm -	XVII.	6
Birchleys -	"	2
Bluepale Farm -	"	3
Brook House -	"	2
Buxton's Place -	XII.	14
Byndes - -	XVII.	2
Collin's Farm -	XII.	14
Catley Cross -	"	"
Congregational Chapel -	XVII.	2
Cripple Corner -	XII.	14
Crick's Farm -	XVII.	7
Cross End -	"	3
Dagworth Farm -	"	2
Garland's Farm -	"	7
Greathouse Farm -	"	2
Grove House -	"	"
Hawkin's Farm -	"	"
Hill Farm -	"	7
Hope Cottage -	XII.	14
Hunt's Hall -	XVII.	6
Lamarsh Park -	"	7
Marsh Farm -	XVII.	2
Marvel's Garden -	"	6
Moat Farm -	"	3
New Barn -	"	2
Oak Farm -	"	"
Old Angel -	"	"
Pebmarsh - -	"	"
Preston's Farm -	"	6
Rectory - -	"	2
Silk Mill - -	"	"
Spoon's Hall -	"	"
Stanley Hall -	"	6
St. John the Baptist's Church -	"	2
School - -	"	"
Thompson's Farm	XII.	14
Valiants - -	XVII.	7
Vinnal's Farm -	XII.	14
Worldsend -	XVII.	6
Water Lane -	"	2

LONDON:
Printed by George E. Eyre and William Spottiswoode,
Printers to the Queen's most Excellent Majesty.
For Her Majesty's Stationery Office.

DEPÔTS FOR THE SALE OF ORDNANCE MAPS, &c.

ENGLAND AND WALES.

1, Saint Martin's Place, Charing Cross—LONDON.

SCOTLAND.

Ordnance Survey Office, Post-office Buildings—EDINBURGH.

IRELAND.

Ordnance Survey Office, Phœnix Park—DUBLIN.

ORDNANCE SURVEY OF ENGLAND.

BOOK OF REFERENCE TO THE PLAN

OF THE

PARISH OF PELDON

(HUNDRED OF WINSTREE),

IN THE

COUNTY OF ESSEX,

CONTAINING 2246·224 ACRES.

MAJOR-GENERAL JOHN CAMERON, C.B., R.E., F.R.S.,
DIRECTOR-GENERAL OF THE ORDNANCE SURVEY.

LONDON:
PRINTED BY GEORGE E. EYRE AND WILLIAM SPOTTISWOODE,
PRINTERS TO THE QUEEN'S MOST EXCELLENT MAJESTY.
FOR HER MAJESTY'S STATIONERY OFFICE.

1876.

Price One Shilling.

ORDNANCE SURVEY OF ENGLAND.

BOOK OF REFERENCE TO THE PLAN

OF THE

PARISH OF PELDON

(HUNDRED OF WINSTREE),

IN THE

COUNTY OF ESSEX,

CONTAINING 2246·224 ACRES.

MAJOR-GENERAL JOHN CAMERON, C.B., R.E., F.R.S.,
DIRECTOR-GENERAL OF THE ORDNANCE SURVEY.

LONDON:
PRINTED BY GEORGE E. EYRE AND WILLIAM SPOTTISWOODE,
PRINTERS TO THE QUEEN'S MOST EXCELLENT MAJESTY.
FOR HER MAJESTY'S STATIONERY OFFICE.

1876.

Price One Shilling.

[7142.—50.—3/76.]

ORDNANCE SURVEY OF ENGLAND

PARISH OF PELDON

Co ESSEX

INDEX TO THE SHEETS

Published on the Scale of $\frac{1}{2500}$ or 25·344 Inches to a Mile

EXPLANATORY REMARKS.

The scale of the Parish Plans is the 1-2500th of the actual length on the ground, and is equal to 25·344 inches to a mile, or 3·157 chains to an inch, which is very approximately equal to one square inch to one acre, the square of 1·0018 inch being equal to one acre.

The length of each sheet is 1½ miles, and the width 1 mile, the area of each sheet is therefore 960 acres.

Each enclosure has a reference number to the area which is given in this Book.

The Braces (ʃ) on the plans are to indicate that the spaces so braced are included under the same reference number.

The Altitudes in feet above the Mean Level of the Sea are written thus—31·4.

The Scale of the Plans of the County is 6 inches to a mile, and each sheet contains the same area as 16 sheets of the Parish Plans. There is therefore a double reference number to each sheet, as VI. 9., the Roman Numerals referring to the County Plans, the Arabic Figures to the Parish Plans.

The dimensions of the sheets on the Six-inch scale being four miles by six miles, the area is twenty-four square miles, equal to 15,360 acres.

The following are the characters employed on the Ordnance Plans on the Scales of 1-2500, and 6 inches to a mile :—

County Names	C	Hundreds or Wards	W
Parishes	P	Townships	T
Extra Parochial	E	Division of Townships	T

Antiquities ..... ROMAN / Druidical or Saxon / Norman or Subsequent

The descriptions of the boundaries are shown by the following initials :—

Centre of Stream	*C.S.*	Centre of Fence	*C.F.*
Centre of Road	*C.R.*	Top of Cop	*T.C.*
Side of Stream or Drain ...	*S.S.* or *S.D.*	Centre of Wall	*C.W.*
Root of Hedge	*R.H.*	Defaced	*Def.*
Face of Wall	*F.W.*	Track of Stream	*T.S.*

Undefined ..... *Und.*

Where a change occurs in the boundaries, the symbol [o—o] is used to show the part at which the change takes place.

N.B.—To convert Decimal Fractions of an Acre into Roods and Perches, multiply the decimal first by 4 and then by 40, preserving the same number of decimals in the product.

Examples—

			Acres.				Acres.
			633·357				527·013
			4				4
			1·428				·052
			40				40
A.	R.	P.		A.	R.	P.	
633	1	17	17·120	527	0	2	2·080

TABLE

FOR CONVERTING DECIMAL PARTS OF AN ACRE INTO ROODS AND PERCHES.

Perch.	0 Rood.	1 Rood.	2 Roods.	3 Roods.	Perch.	0 Rood.	1 Rood.	2 Roods.	3 Roods.
0	·000	·250	·500	·750	21	·131	·381	·631	·881
1	·006	·256	·506	·756	22	·137	·387	·637	·887
2	·012	·262	·512	·762	23	·144	·394	·644	·894
3	·019	·269	·519	·769	24	·150	·400	·650	·900
4	·025	·275	·525	·775	25	·156	·406	·656	·906
5	·031	·281	·531	·781	26	·162	·412	·662	·912
6	·037	·287	·537	·787	27	·169	·419	·669	·919
7	·044	·294	·544	·794	28	·175	·425	·675	·925
8	·050	·300	·550	·800	29	·181	·431	·681	·931
9	·056	·306	·556	·806	30	·187	·437	·687	·937
10	·062	·312	·562	·812	31	·194	·444	·694	·944
11	·069	·319	·569	·819	32	·200	·450	·700	·950
12	·075	·325	·575	·825	33	·209	·456	·706	·956
13	·081	·331	·581	·831	34	·212	·462	·712	·962
14	·087	·337	·587	·837	35	·216	·469	·719	·969
15	·094	·344	·594	·844	36	·225	·475	·725	·975
16	·100	·350	·600	·850	37	·231	·481	·731	·981
17	·106	·356	·606	·856	38	·237	·487	·737	·987
18	·112	·362	·612	·862	39	·244	·494	·744	·994
19	·119	·369	·619	·869	40	·250	·500	·750	1·000
20	·125	·375	·625	·875					

PARISH OF PELDON,

IN THE

COUNTY OF ESSEX—(Eastern Division).

HUNDRED OF WINSTREE.

No. on Plan.	Area in Acres.	Remarks.	No. on Plan.	Area in Acres.	Remarks.
1	·144	Roman River.	39	·495	Road.
2	4·950	Arable.	40	1·538	Pasture.
3	·404	Road.	41	1·522	Houses and yards.
4	14·533	Arable.	42	28·731	Arable.
5	·110	Pond.	43	14·888	Arable.
6	4·162	Arable.	44	1·016	Arable.
7	1·611	Wood.	45	1·274	Pasture.
8	·060	Roman River.	46	1·077	Pasture.
9	1·935	Houses, garden, ornamental ground, &c.	47	·529	Pasture.
			48	·387	Arable.
10	23·356	Arable.	49	1·104	Houses, garden, and yards.
11	1·485	Road.			
12	5·515	Arable.	50	6·235	Arable.
13	2·357	Pasture.	51	5·856	Arable.
14	·634	Arable.	52	6·674	Arable.
15	2·018	Arable.	53	1·583	Arable.
16	·853	Arable.	54	21·199	Pasture.
17	20·160	Arable.	55	10·752	Arable.
18	9·204	Pasture.	56	9·014	Arable.
19	4·985	Pasture.	57	4·202	Houses, yards, gardens, orchard, &c.
20	·445	Arable.			
21	8·916	Arable.	58	15·104	Arable.
22	3·149	Pasture.	59	16·683	Arable.
23	15·373	Arable.	60	·753	Houses, garden, and yards.
24	5·352	Arable.			
25	·057	Pond.	61	1·492	Pasture.
26	3·278	Pasture.	62	19·794	Arable.
27	7·899	Road.	63	7·036	Arable.
28	5·872	Pasture, &c.	64	13·699	Arable.
29	·371	Wood.	65	1·377	Houses, gardens, and yards.
30	17·258	Arable, &c.			
31	10·630	Arable.	66	4·303	Arable.
32	24·362	Arable.	67	1·059	Houses, yards, garden, &c.
33	3·859	Pasture.			
34	2·750	Wood.	68	4·569	Rough pasture.
35	21·439	Arable.	69	11·160	Arable.
36	20·097	Arable.	70	7·442	Arable.
37	2·974	Arable.	71	·047	Garden, &c.
38	23·119	Arable.	72	·272	Arable.

No. on Plan.	Area in Acres.	Remarks.	No. on Plan.	Area in Acres.	Remarks.
73	·205	Houses and yards.	123	·222	Pond.
74	1·359	Arable.	124	8·361	Ornamental ground.
75	23·150	Rough pasture.	125	3·650	Arable.
76	·231	House and gardens.	126	4·880	Arable.
77	3·315	Arable.	127	5·018	Pasture.
78	35·474	Arable.	128	15·419	Arable.
79	5·643	Arable.	129	7·079	Arable, &c.
80	10·564	Arable.	130	6·509	Arable.
81	6·151	Arable.	131	7·473	Arable.
82	26·289	Arable.	132	2·719	Pasture.
83	23·520	Arable.	133	11·075	Arable.
84	·289	Wood.	134	28·842	Arable.
85	3·029	Wood.	135	9·930	Arable.
86	20·177	Arable.	136	10·732	Arable.
87	15·846	Arable.	137	11·277	Arable.
88	·415	Pasture, &c.	138	17·053	Arable.
89	10·795	Arable.	139	·264	Road.
90	12·604	Arable.	140	2·737	Pasture.
91	16·312	Arable.	141	11·442	Arable.
92	22·333	Arable.	142	1·603	Houses, garden, and ornamental ground.
93	11·446	Arable.			
94	6·637	Arable.	143	1·282	Houses, garden, &c.
95	11·913	Arable.	144	·833	Church and grave-yard.
96	5·089	Arable.			
97	14·645	Arable.	145	·439	House and yard.
98	9·013	Arable.	146	2·050	Pasture.
99	9·599	Arable.	147	2·259	Houses, garden, and yards.
100	10·838	Arable.			
101	13·914	Arable.	148	·309	Pond.
102	10·693	Arable.	149	·560	Yard.
103	14·549	Arable.	150	·151	Pond.
104	5·232	Arable.	151	2·842	Pasture.
105	7·814	Arable.	152	5·945	Road.
106	·952	Houses, yards, garden, &c.	153	2·676	Arable.
			154	·550	Houses, garden, and yards.
107	·468	Road.			
108	4·412	Pasture.	155	·207	Houses and gardens.
109	·233	Houses and gardens.	156	·319	Houses and gardens.
110	·186	House and garden.	157	·382	Houses and gardens.
111	1·611	Houses, garden, and yards.	158	9·484	Arable.
			159	18·040	Arable.
112	2·172	Pasture.	160	12·960	Arable.
113	·133	Pond.	161	3·392	Pasture.
114	13·645	Arable.	162	16·655	Arable.
115	6·107	Arable.	163	11·309	Arable.
116	·268	House, yard, &c.	164	12·685	Arable.
117	1·791	Arable.	165	14·003	Arable.
118	20·250	Arable.	166	6·775	Arable.
119	2·265	Arable.	167	·671	Houses and gardens.
120	9·236	Arable.	168	3·096	Pasture.
121	8·690	Pasture.	169	3·345	Road.
122	10·686	Arable.	170	6·246	Arable.

No. on Plan.	Area in Acres.	Remarks.	No. on Plan.	Area in Acres.	Remarks.
171	·834	Houses and gardens.	219	2·586	Pasture.
172	3·429	Pasture.	220	·137	Pond.
173	1·776	Arable.	221	1·251	Arable.
174	2·883	Arable.	222	6·251	Arable.
175	1·092	Houses, gardens, &c.	223	1·359	Arable.
176	·542	Houses, garden, and yards.	224	·466	Road.
			225	1·112	Arable.
177	1·040	Pasture.	226	·536	Houses and gardens.
178	3·343	Arable.	227	7·265	Arable.
179	·334	Houses and gardens.	228	6·264	Arable.
180	2·299	Arable.	229	4·219	Arable.
181	2·550	Arable.	230	9·631	Arable.
182	1·988	Arable.	231	2·875	Arable.
183	4·567	Arable.	232	3·168	Arable.
184	·990	Houses, garden, &c.	233	2·226	Arable.
185	·773	Houses and yards.	234	10·004	Arable.
186	10·318	Arable.	235	5·259	Road.
187	2·230	Houses and garden.	236	6·804	Arable.
188	2·537	Arable.	237	7·398	Arable.
189	·697	Houses, yards, garden, &c.	238	·888	Houses, gardens, and yards.
190	8·045	Arable.	239	5·610	Arable, &c.
191	8·573	Arable.	240	·668	Houses, garden, yards, &c.
192	8·633	Arable.			
193	·531	Houses and gardens.	241	4·459	Arable, &c.
194	11·338	Arable.	242	29·920	Arable.
195	6·736	Arable.	243	8·652	Arable.
196	11·608	Arable.	244	·381	Houses, gardens, &c.
197	22·838	Arable.	245	12·135	Arable, &c.
198	10·107	Arable.	246	11·730	Arable.
199	21·515	Arable.	247	·502	Houses and gardens.
200	4·412	Arable.	248	2·954	Arable, &c.
201	·292	House, garden, &c.	249	·317	Houses and yards.
202	·375	Houses, garden, and yards.	250	2·822	Road.
			251	2·612	Arable.
203	·012	Arable.	252	·082	Garden.
204	16·375	Arable.	253	·200	Yard.
205	21·854	Arable.	254	·124	Houses and yards.
206	·594	Houses, gardens, and yards.	255	8·458	Arable.
			255a	2·878	Arable.
207	1·452	Arable.	256	5·245	Arable.
208	·140	Houses and gardens.	257	7·658	Arable.
209	5·025	Arable.	258	9·813	Arable.
210	7·901	Arable.	259	9·383	Arable.
211	7·010	Arable.	260	7·173	Arable.
212	5·674	Arable.	261	7·964	Arable.
213	10·581	Arable.	262	4·690	Arable.
214	5·805	Arable.	263	11·169	Arable.
215	1·090	Arable.	264	15·343	Arable.
216	1·914	Arable.	265	·513	Houses, gardens, &c.
217	4·150	Arable.	266	·788	Houses, yards, &c.
218	2·528	Pasture.	267	4·413	Road.

No. on Plan.	Area in Acres.	Remarks.	No. on Plan.	Area in Acres.	Remarks.
268	12·066	Arable.	300	·164	Pond.
269	16·604	Arable.	301	·151	House and garden.
270	10·032	Arable.	302	·461	Orchard.
271	11·114	Arable.	303	1·484	Houses, yards, gardens, &c.
272	8·924	Arable.			
273	7·364	Pasture, &c.	304	·171	Pond.
274	4·630	Pasture, &c.	305	1·172	Road.
275	13·824	Arable.	306	11·639	Arable.
276	14·313	Rough pasture.	307	39·034	Rough pasture.
277	9·420	Arable, &c.	308	9·750	Saltings.
278	1·830	Saltings.	309	12·168	Pasture, &c.
279	7·623	Arable.	310	16·896	Arable.
280	5·967	Arable.	311	16·931	Arable.
281	4·596	Arable.	312	10·707	Rough pasture.
282	·242	Houses and gardens.	313	3·473	Rough pasture.
283	·165	Rough pasture.	314	1·197	Stream.
284	·097	Pond.	315	10·821	Embankment, &c.
285	·235	Pasture.	316	1·852	Stream.
286	·333	Arable.	317	20·602	Rough pasture, &c.
287	6·584	Arable, &c.	318	3·306	Rough pasture, &c.
288	·995	Houses, gardens, &c.	319	3·561	Rough pasture, &c.
289	14·662	Saltings.	320	1·733	Streams.
290	2·507	Arable, &c.	321	8·597	Rough pasture.
291	22·930	Arable.	322	13·564	Arable.
292	14·173	Arable.	323	17·300	Rough pasture, &c.
293	6·660	Arable.	324	1·417	Streams.
294	3·794	Arable.	325	9·158	Saltings.
295	20·237	Arable.	326	2·400	Stream.
296	9·934	Arable.	327	7·335	Rough pasture.
297	7·660	Arable.			
298	11·176	Arable.		2246·224	
299	2·324	Pasture.			

RECAPITULATION.

2166·033	Land.
10·354	Water.
34·437	Roads.
35·400	Saltings.
2246·224	Total area of the Parish of Peldon, in the County of Essex.

INDEX TO PLACES

IN THE

PARISH OF PELDON.

COUNTY OF ESSEX.

Name of Place.	No. of Sheet.		Name of Place.	No. of Sheet.	
	6-inch scale.	25·344 in. scale.		6-inch scale.	25·344 in. scale.
Brick House -	XXXVI.	16	Peldon Hall -	XXXVI.	16
			Peldon Lodge -	"	12
Butler's Farm -	"	12	Peet Tie Farm -	"	"
			Peet Tie Place -	"	"
Games Farm -	"	16	Peldon Windmill (Corn) - -	XLVI.	4
Games Common -	"	15			
Ives Farm - -	"	16	Rectory - -	XXXVI.	16
			Rose Cottage -	"	"
Layer House -	"	12	Roll's Farm - -	"	12
Malting Farm -	"	16	St. Mary's Church (Rectory) -	"	16
Moor Farm - -	"	"	Sampson's Farm -	XLVI.	4
National School -	"	"			
Newpots - -	XLVI.	4	The Cottage -	XXXVI.	8
Peldon - -	XXXVI.	16	White House Farm	"	15

LONDON:
Printed by George E. Eyre and William Spottiswoode,
Printers to the Queen's most Excellent Majesty.
For Her Majesty's Stationery Office.

DEPÔTS FOR THE SALE OF ORDNANCE MAPS, &c.

ENGLAND AND WALES.

1, Saint Martin's Place, Charing Cross—LONDON.

SCOTLAND.

Ordnance Survey Office, Post-office Buildings—EDINBURGH.

IRELAND.

Ordnance Survey Office, Phœnix Park—DUBLIN.

ORDNANCE SURVEY OF ENGLAND.

BOOK OF REFERENCE TO THE PLAN

OF THE

PARISH OF PENTLOW

(HUNDRED OF HINCKFORD),

IN THE

COUNTY OF ESSEX,

CONTAINING 1897·928 ACRES.

MAJOR-GENERAL JOHN CAMERON, C.B., R.E., F.R.S.,
DIRECTOR-GENERAL OF THE ORDNANCE SURVEY.

LONDON:
PRINTED BY GEORGE E. EYRE AND WILLIAM SPOTTISWOODE,
PRINTERS TO THE QUEEN'S MOST EXCELLENT MAJESTY.
FOR HER MAJESTY'S STATIONERY OFFICE

1877.

Price One Shilling.

ORDNANCE SURVEY OF ENGLAND.

BOOK OF REFERENCE TO THE PLAN

OF THE

PARISH OF PENTLOW

(HUNDRED OF HINCKFORD),

IN THE

COUNTY OF ESSEX,

CONTAINING 1897·928 ACRES.

MAJOR-GENERAL JOHN CAMERON, C.B., R.E., F.R.S.,
DIRECTOR-GENERAL OF THE ORDNANCE SURVEY.

LONDON:
PRINTED BY GEORGE E. EYRE AND WILLIAM SPOTTISWOODE,
PRINTERS TO THE QUEEN'S MOST EXCELLENT MAJESTY.
FOR HER MAJESTY'S STATIONERY OFFICE

1877.

Price One Shilling.

[7412.—50.—8/77.]

ORDNANCE SURVEY OF ENGLAND

PARISH OF PENTLOW

EXPLANATORY REMARKS.

The scale of the Parish Plans is the 1-2500th of the actual length on the ground, and is equal to 25·344 inches to a mile, or 3·157 chains to an inch, which is very approximately equal to one square inch to one acre, the square of 1·0018 inch being equal to one acre.

The length of each sheet is 1½ miles, and the width 1 mile, the area of each sheet is therefore 960 acres.

Each enclosure has a reference number to the area which is given in this Book.

The Braces ($\int$) on the plans are to indicate that the spaces so braced are included under the same reference number.

The Altitudes in feet above the Mean Level of the Sea are written thus—31·4.

The Scale of the Plans of the County is 6 inches to a mile, and each sheet contains the same area as 16 sheets of the Parish Plans. There is therefore a double reference number to each sheet, as VI. 9., the Roman Numerals referring to the County Plans, the Arabic Figures to the Parish Plans.

The dimensions of the sheets on the Six-inch scale being four miles by six miles, the area is twenty-four square miles, equal to 15,360 acres.

The following are the characters employed on the Ordnance Plans on the Scales of 1-2500, and 6 inches to a mile :—

County Names	C	Hundreds or Wards	W
Parishes	P	Townships	T
Extra Parochial	E	Division of Townships	T

Antiquities ..... ROMAN / Druidical or Saxon / Norman or Subsequent

The descriptions of the boundaries are shown by the following initials :—

Centre of Stream	*C.S.*	Centre of Fence	*C.F.*
Centre of Road	*C.R.*	Top of Cop	*T.C.*
Side of Stream or Drain	*S.S.* or *S.D.*	Centre of Wall	*C.W.*
Root of Hedge	*R.H.*	Defaced	*Def.*
Face of Wall	*F.W.*	Track of Stream	*T.S.*

Undefined ..... *Und.*

Where a change occurs in the boundaries, the symbol [o—o] is used to show the part at which the change takes place.

N.B.—To convert Decimal Fractions of an Acre into Roods and Perches, multiply the decimal first by 4 and then by 40, preserving the same number of decimals in the product.

Examples—

			Acres.				Acres.
			633·357				527·013
			4				4
			1·428				·052
			40				40
A.	R.	P.		A.	R.	P.	
633	1	17	17·120	527	0	2	2·080

TABLE

FOR CONVERTING DECIMAL PARTS OF AN ACRE INTO ROODS AND PERCHES.

Perch.	0 Rood.	1 Rood.	2 Roods.	3 Roods.	Perch.	0 Rood.	1 Rood.	2 Roods.	3 Roods.
0	·000	·250	·500	·750	21	·131	·381	·631	·881
1	·006	·256	·506	·756	22	.137	·387	·637	·887
2	·012	·262	·512	·762	23	·144	·394	·644	·894
3	·019	·269	·519	·769	24	·150	·400	·650	·900
4	·025	·275	·525	·775	25	·156	·406	·656	·906
5	·031	·281	·531	·781	26	·162	·412	·662	·912
6	·037	·287	·537	·787	27	·169	·419	·669	·919
7	·044	·294	·544	·794	28	·175	·425	·675	·925
8	·050	·300	·550	·800	29	·181	·431	·681	·931
9	·056	·306	·556	·806	30	·187	·437	·687	·937
10	·062	·312	·562	·812	31	·194	·444	·694	·944
11	·069	·319	·569	·819	32	·200	·450	·700	·950
12	·075	·325	·575	·825	33	·209	·456	·706	·956
13	·081	·331	·581	.831	34	·212	·462	·712	·962
14	·087	·337	·587	·837	35	·216	·469	·719	·969
15	·094	·344	·594	·844	36	·225	·475	·725	·975
16	·100	·350	·600	·850	37	·231	·481	·731	·981
17	·106	·356	·606	·856	38	·237	·487	·737	·987
18	·112	·362	·612	·862	39	·244	·494	·744	·994
19	.119	·369	·619	·869	40	·250	·500	·750	1·000
20	·125	·375	·625	·875					

PARISH OF PENTLOW,

IN THE

COUNTY OF ESSEX—(Eastern Division).

HUNDRED OF HINCKFORD.

No. on Plan.	Area in Acres.	Remarks.	No. on Plan.	Area in Acres.	Remarks.
1	3·616	Pasture.	36	20·269	Arable.
2	1·604	Railway.	37	1·833	Houses, yards, gardens, &c.
3	4·690	River.			
4	28·168	Arable.	38	2·172	Pasture.
5	·857	Pasture.	39	1·152	Pasture.
6	6·352	Pasture.	40	2·338	Pasture.
7	1·890	Pasture.	41	1·319	Pasture.
8	2·502	Wood.	42	3·151	Pasture.
9	7·039	Arable.	43	1·205	Pasture.
10	4·732	Arable.	44	4·546	Pasture.
11	15·676	Arable.	45	2·923	Pasture.
12	·432	Orchard.	46	1·362	River.
13	2·665	Houses, yards, gardens, &c.	47	5·186	Pasture.
			48	4·877	Pasture.
14	24·297	Arable.	49	2·269	Pasture.
15	1·246	Pasture, &c.	50	3·020	Pasture.
16	·591	Houses, yards, and garden.	51	·908	Road.
			52	4·435	Arable.
17	·156	Water.	53	6·612	Arable.
18	1·532	Pasture, &c.	54	1·983	Arable.
19	·580	Pasture.	55	5·578	Arable.
20	·918	Orchard.	56	1·786	Arable.
21	3·831	Houses, ornamental grounds, &c.	57	1·537	Pasture.
			58	·067	Pasture.
22	·576	Moat (water).	59	·297	Pasture.
23	1·501	Ornamental pasture.	60	·626	Railway.
24	·516	Church and graveyard.	61	3·556	Pasture.
			62	11·836	Arable.
25	4·068	Pasture.	63	8·880	Pasture.
26	·117	Road.	64	2·098	River.
27	·249	Pond.	65	5·162	Pasture.
28	·184	House and garden.	66	9·721	Pasture.
29	·352	Wood.	67	3·495	Pasture.
30	12·862	Arable.	68	3·316	Pasture.
31	9·631	Arable.	69	4·992	Pasture.
32	10·679	Arable.	70	9·501	Arable.
33	13·130	Pasture.	71	25·616	Arable.
34	1·259	Wood, &c.	72	6·196	Arable.
35	5·839	Arable.	73	2·734	Road.

No. on Plan.	Area in Acres.	Remarks.
74	9·117	Arable.
75	6·356	Arable.
76	·501	Houses, yards, and garden.
77	3·683	Pasture.
78	13·953	Arable.
79	10·090	Arable.
80	·141	Road.
81	5·648	Pasture.
82	1·363	Houses, yards, and garden.
83	·169	Pond.
84	·976	Orchard.
85	1·331	Pasture, &c.
86	12·858	Arable.
87	9·222	Arable.
88	·454	Pasture.
89	·157	Pond.
90	·645	Houses, yards, garden, &c.
91	4·713	Arable.
92	33·238	Arable.
93	3·098	Road.
94	3·638	Arable.
95	·072	Garden.
96	14·489	Arable.
97	11·561	Arable.
98	3·481	Arable.
99	3·658	Arable.
100	1·163	Pasture, &c.
101	·270	Houses and gardens.
102	·110	House and garden.
103	·433	Orchard.
104	1·894	Arable.
105	·164	Houses, yards, and garden.
106	2·076	Pasture.
107	1·935	Pasture.
108	·228	River.
109	2·975	Pasture.
110	2·215	Pasture.
111	9·928	Arable.
112	·593	Stackyard.
113	1·604	Houses, yards, garden, &c.
114	3·768	Pasture.
115	18·162	Arable.
116	5·099	Arable.
117	7·385	Arable.
118	11·234	Arable.
119	1·466	Road.
120	·302	Houses and garden.
121	·088	Road.
122	9·763	Arable.
123	4·561	Arable.
124	13·823	Arable.
125	7·132	Arable.
126	3·408	Arable.
127	3·405	Pasture.
128	·620	Houses, yards, &c.
129	·179	Pasture.
130	9·018	Arable.
131	3·926	Pasture.
132	2·978	Arable.
133	4·122	Arable.
134	8·813	Arable.
135	·065	Rough pasture.
136	6·058	Arable.
137	4·765	Arable.
138	6·922	Arable.
139	4·516	Arable.
140	·130	Garden, &c.
141	5·312	Arable.
142	·149	Houses and garden.
143	1·234	Pasture.
144	3·741	Arable.
145	·245	Houses and gardens.
146	2·220	Arable.
147	5·271	Arable.
148	4·998	Arable.
149	25·982	Arable.
150	3·108	Pasture.
151	1·187	Houses, yards, gardens, &c.
152	1·564	Pasture.
153	4·677	Arable.
154	18·043	Arable.
155	15·088	Arable.
156	9·333	Arable.
157	15·384	Arable.
158	8·066	Arable,
159	7·310	Arable.
160	3·208	Pasture.
161	4·331	Pasture.
162	4·304	Arable.
163	·095	Road.
164	·342	Wood.
165	·888	Wood.
166	9·254	Arable.
167	7·798	Arable.
168	14·614	Arable.
169	21·323	Arable.
170	5·171	Road.
171	6·740	Arable.

No. on Plan.	Area in Acres.	Remarks.	No. on Plan.	Area in Acres.	Remarks.
172	1·879	Arable.	221	3·526	Arable.
173	1·815	Arable.	222	8·157	Arable.
174	13·426	Arable.	223	4·476	Arable.
175	12·894	Arable.	224	·272	House, yard, &c.
176	10·323	Arable.	225	1·140	Road.
177	14·901	Arable.	226	2·037	Arable.
178	4·587	Pasture.	227	1·959	House and garden.
179	4·264	Pasture.	228	·829	Houses, yard, and gardens.
180	·350	Road.			
181	14·827	Arable.	229	·988	Pasture.
182	1·295	Pasture.	230	·473	Houses and gardens.
183	17·641	Arable.	231	7·323	Arable.
184	2·805	Arable.	232	·377	Houses and garden.
185	14·896	Arable.	233	6·511	Arable.
186	11·020	Arable.	234	6·061	Houses, ornamental ground, &c.
187	8·373	Arable.			
188	·261	House, wood, garden, &c.	235	·124	Pond.
			236	2·361	Pasture.
189	·099	Houses and gardens.	237	·268	Wood.
190	·226	Houses and gardens.	238	3·748	Arable.
191	·321	Houses and gardens.	239	1·352	Arable.
192	2·901	Pasture.	240	·081	House and garden.
193	1·220	Houses, yards, gardens, &c.	241	2·698	Arable.
			242	2·732	Arable.
194	·210	Stackyard.	243	·129	Houses and yards.
195	·194	Pond.	244	10·726	Arable.
196	·561	Road.	245	4·957	Arable.
197	5·207	Pasture.	246	7·759	Arable.
198	3·722	Pasture.	247	2·485	Road.
199	·404	Houses, gardens, &c.	248	·925	Arable.
200	8·723	Road.	249	13·516	Arable.
201	·191	Houses, yard, and gardens.	250	10·119	Arable.
			250a	·137	Wood.
202	3·669	Arable.	251	10·541	Arable.
203	10·856	Arable.	252	2·050	Pasture.
204	9·143	Arable.	253	·533	Houses, yards, and garden.
205	13·324	Arable.			
206	15·131	Arable.	254	1·331	Pasture.
207	9·843	Arable.	255	·184	Houses and yards.
208	3·754	Arable.	256	4·431	Arable.
209	11·277	Arable.	257	2·090	Pasture.
210	12·238	Arable.	258	6·385	Arable.
211	12·023	Arable.	259	5·411	Road.
212	2·516	Arable.	260	·201	Houses and garden.
213	4·969	Arable.	261	10·931	Arable.
214	9·547	Arable.	262	9·259	Arable.
215	9·795	Arable.	263	15·132	Arable.
216	·937	Arable.	264	9·869	Arable.
217	2·848	Arable.	265	10·538	Arable.
218	3·099	Arable.	266	4·276	Arable.
219	2·850	Arable.	267	4·883	Arable.
220	9·194	Arable.	268	1·408	Pasture.

No. on Plan.	Area in Acres.	Remarks.
269	1·214	Pasture.
270	5·485	Arable.
271	1·018	Arable.
272	·110	Houses and garden.
273	3·669	Arable.
274	·244	Wood.
275	8·984	Arable.
276	4·085	Arable.
277	15·604	Arable.
278	·956	Arable.
279	7·563	Arable.
280	6·871	Arable.
281	2·043	Arable.
282	1·108	Road.
283	·804	Pasture.
284	1·157	Pasture.
285	2·153	Pasture.
286	·301	Houses and yards.
287	1·391	Arable.
288	·889	Houses, yards, garden, &c.
289	1·552	Pasture.
290	6·176	Arable.
291	2·980	Arable.
292	·306	Road.
293	15·302	Arable.
294	8·374	Arable.
295	·251	Houses and garden.
296	9·161	Arable.
297	6·327	Arable.
298	4·303	Arable.
299	3·989	Pasture.
300	1·234	Road.
301	9·250	Arable.
302	18·963	Arable.
303	3·577	Arable.
304	13·493	Arable.
305	13·063	Arable.
306	4·269	Arable.
307	10·189	Arable.
308	7·057	Arable.
309	6·016	Arable.
310	13·616	Arable.
311	6·617	Arable.
312	15·119	Arable.
313	19·778	Arable.
314	17·869	Arable.
315	15·094	Arable.
316	11·477	Arable.
317	5·819	Pasture.
318	·425	Road.
319	·172	Pasture.
320	14·984	Arable.
321	8·210	Arable.
322	·475	Arable.
323	15·168	Arable.
324	6·326	Pasture.
325	11·621	Arable.
326	3·309	Pasture.
327	·882	Arable.
328	3·565	Pasture.
329	2·551	Arable.
330	4·765	Arable.
331	1·032	Orchard, &c.
332	·104	Houses and yard.
333	·696	Stackyard.
334	·911	Houses, yards, and garden.
335	·138	Pond.
336	·212	Road.
337	·133	Pasture, &c.
338	2·131	Pasture.
339	6·644	Pasture.
340	9·034	Arable.
341	6·200	Arable.
342	14·837	Arable.
343	12·339	Arable.
344	14·166	Arable.
345	4·781	Wood.
346	16·179	Arable.
347	7·542	Arable.
348	11·799	Arable.
	1897·928	

RECAPITULATION.

Area in Acres.	
1849·784	Land.
10·141	Water.
35·773	Roads.
2·230	Railways.
1897·928	Total area of the Parish of Pentlow, in the County of Essex.

INDEX TO PLACES

IN THE

PARISH OF PENTLOW.

COUNTY OF ESSEX.

Name of Place.	No. of Sheet.		Name of Place.	No. of Sheet.	
	6-inch scale.	25·344 in. scale.		6-inch scale.	25·344 in. scale.
Bower Hall -	V.	8	Pentlow - -	VI.	1
Bradfield's Farm -	VI.	9	Pentlow Street -	"	1, 5
Bradfield's Wood -	"	"	Pentlow Hill -	"	5
Bunting's Farm -	"	5	Pentlowhall Farm	"	1
			Pentlow Mill -	"	"
Great Eastern Railway -	"	1	Pentlow Hall -	"	"
			Rectory - -	"	5
Hogg's Farm -	V.	8	Roper's Farm -	"	"
Lady Gooch's Charity Farm -	VI.	5	School - -	"	"
			School Barn -	"	"
Larks in the Wood	V.	8	Simpson's Farm -	V.	8
			Skillet's Farm -	VI.	5
Pannell's Ash -	"	"	St. Gregory's Church	"	1
Parmenter's Farm	"	"			

LONDON:
Printed by George E. Eyre and William Spottiswoode,
Printers to the Queen's most Excellent Majesty.
For Her Majesty's Stationery Office.

DEPÔTS FOR THE SALE OF ORDNANCE MAPS, &c.

ENGLAND AND WALES.

1, Saint Martin's Place, Charing Cross—LONDON.

SCOTLAND.

Ordnance Survey Office, Post-office Buildings—EDINBURGH.

IRELAND.

Ordnance Survey Office, Phœnix Park—DUBLIN.

ORDNANCE SURVEY OF ENGLAND.

BOOK OF REFERENCE TO THE PLAN

OF THE

PARISH OF PLESHEY

(HUNDRED OF DUNMOW),

IN THE

COUNTY OF ESSEX,

CONTAINING 732·277 ACRES.

MAJOR-GENERAL JOHN CAMERON, C.B., R.E., F.R.S.,
DIRECTOR-GENERAL OF THE ORDNANCE SURVEY.

LONDON:
PRINTED BY GEORGE E. EYRE AND WILLIAM SPOTTISWOODE,
PRINTERS TO THE QUEEN'S MOST EXCELLENT MAJESTY.
FOR HER MAJESTY'S STATIONERY OFFICE.

1876.

Price One Shilling.

ORDNANCE SURVEY OF ENGLAND.

BOOK OF REFERENCE TO THE PLAN

OF THE

PARISH OF PLESHEY

(HUNDRED OF DUNMOW),

IN THE

COUNTY OF ESSEX,

CONTAINING 732·277 ACRES.

MAJOR-GENERAL JOHN CAMERON, C.B., R.E., F.R.S.,
DIRECTOR-GENERAL OF THE ORDNANCE SURVEY.

LONDON:
PRINTED BY GEORGE E. EYRE AND WILLIAM SPOTTISWOODE,
PRINTERS TO THE QUEEN'S MOST EXCELLENT MAJESTY.
FOR HER MAJESTY'S STATIONERY OFFICE.

1876.

Price One Shilling.

[7412.—50.—5/76.]

ORDNANCE SURVEY OF ENGLAND

PARISH OF PLESHEY

EXPLANATORY REMARKS.

The scale of the Parish Plans is the 1-2500th of the actual length on the ground, and is equal to 25·344 inches to a mile, or 3·157 chains to an inch, which is very approximately equal to one square inch to one acre, the square of 1·0018 inch being equal to one acre.

The length of each sheet is 1½ miles, and the width 1 mile, the area of each sheet is therefore 960 acres.

Each enclosure has a reference number to the area which is given in this Book.

The Braces (ʃ) on the plans are to indicate that the spaces so braced are included under the same reference number.

The Altitudes in feet above the Mean Level of the Sea are written thus—31·4.

The Scale of the Plans of the County is 6 inches to a mile, and each sheet contains the same area as 16 sheets of the Parish Plans. There is therefore a double reference number to each sheet, as VI. 9., the Roman Numerals referring to the County Plans, the Arabic Figures to the Parish Plans.

The dimensions of the sheets on the Six-inch scale being four miles by six miles, the area is twenty-four square miles, equal to 15,360 acres.

The following are the characters employed on the Ordnance Plans on the Scales of 1–2500, and 6 inches to a mile :—

County Names	C	Hundreds or Wards	W
Parishes	P	Townships	T
Extra Parochial	E	Division of Townships	T

Antiquities ..... ROMAN / Druidical or Saxon / Norman or Subsequent

The descriptions of the boundaries are shown by the following initials :—

Centre of Stream	*C.S.*	Centre of Fence	*C.F.*
Centre of Road	*C.R.*	Top of Cop	*T.C.*
Side of Stream or Drain	*S.S.* or *S.D.*	Centre of Wall	*C.W.*
Root of Hedge	*R.H.*	Defaced	*Def.*
Face of Wall	*F.W.*	Track of Stream	*T.S.*

Undefined ..... *Und.*

Where a change occurs in the boundaries, the symbol [o—o] is used to show the part at which the change takes place.

N.B.—To convert Decimal Fractions of an Acre into Roods and Perches, multiply the decimal first by 4 and then by 40, preserving the same number of decimals in the product.

Examples—

	Acres.		Acres.
	633·357		527·013
	4		4
	1·428		·052
	40		40
A. R. P.		A. R. P.	
633 1 17	17·120	527 0 2	2·080

TABLE

FOR CONVERTING DECIMAL PARTS OF AN ACRE INTO ROODS AND PERCHES.

Perch.	0 Rood.	1 Rood.	2 Roods.	3 Roods.	Perch.	0 Rood.	1 Rood.	2 Roods.	3 Roods.
0	·000	·250	·500	·750	21	·131	·381	·631	·881
1	·006	·256	·506	·756	22	.137	·387	·637	·887
2	·012	·262	·512	·762	23	·144	·394	·644	·894
3	·019	·269	·519	·769	24	·150	·400	·650	·900
4	·025	·275	·525	·775	25	·156	·406	·656	·906
5	·031	·281	·531	·781	26	·162	·412	·662	·912
6	·037	·287	·537	·787	27	·169	·419	·669	·919
7	·044	·294	·544	·794	28	·175	·425	·675	·925
8	·050	·300	·550	·800	29	·181	·431	·681	·931
9	·056	·306	·556	·806	30	·187	·437	·687	·937
10	·062	·312	·562	·812	31	·194	·444	·694	·944
11	·069	·319	·569	·819	32	·200	·450	·700	·950
12	·075	·325	·575	·825	33	·209	·456	·706	·956
13	·081	·331	·581	.831	34	·212	·462	·712	·962
14	·087	·337	·587	·837	35	·216	·469	·719	·969
15	·094	·344	·594	·844	36	·225	·475	·725	·975
16	·100	·350	·600	·850	37	·231	·481	·731	·981
17	·106	·356	·606	·856	38	·237	·487	·737	·987
18	·112	·362	·612	·862	39	·244	·494	·744	·994
19	.119	·369	·619	·869	40	·250	·500	·750	1·000
20	·125	·375	·625	·875					

PARISH OF PLESHEY,

IN THE

COUNTY OF ESSEX—(Western Division).

HUNDRED OF DUNMOW.

No. on Plan.	Area in Acres.	Remarks.	No. on Plan.	Area in Acres.	Remarks.
1	·209	Road.	37	4·737	Arable.
2	3·108	Arable.	38	·411	Arable.
3	3·384	Arable.	39	·423	Pasture.
4	6·304	Arable.	40	·180	Houses and gardens.
5	·810	Road.	41	·082	Houses, yard, and garden.
6	2·487	Arable.			
7	·900	Arable, &c.	42	·623	Road.
8	1·891	Pasture, &c.	43	4·120	Pasture.
9	·700	Road.	44	6·651	Arable, &c.
10	·988	Houses, yards, gardens, &c.	45	1·787	Road.
			46	20·511	Arable.
11	4·488	Arable.	47	2·137	Embankment, &c.
12	2·004	Arable.	47a	·294	Pasture.
13	4·933	Arable.	48	·217	House, yard, garden, &c.
14	3·945	Arable.			
15	10·248	Arable.	49	1·396	Pasture.
16	7·007	Arable.	50	·455	House, yards, garden, &c.
17	1·113	Wood.			
18	8·733	Arable.	51	9·230	Pasture, &c.
19	7·262	Arable.	52	7·132	Arable, &c.
20	5·696	Arable.	53	·270	Garden, &c.
21	2·530	Arable.	54	5·024	Arable.
22	4·192	Arable.	55	·755	Road.
23	·489	Houses, yards, gardens, &c.	56	·308	Houses, yards, garden, &c.
24	1·756	Arable, &c.	57	2·794	Arable.
25	2·064	Arable, &c.	58	·282	House, gardens, &c.
26	·471	Road.	59	·918	Houses, yards, offices, &c.
27	2·652	Arable.			
28	22·407	Arable.	60	3·065	Arable
29	·559	Arable.	61	5·939	Arable.
30	·299	Arable.	62	17·670	Arable.
31	·242	Houses, yards, garden, &c.	63	21·070	Arable.
			63a	2·466	Pasture.
32	12·271	Arable.	64	14·896	Arable.
33	1·191	Road.	65	12·972	Arable.
34	4·864	Arable.	66	13·128	Arable.
35	1·360	Arable.	67	15·224	Arable, &c.
36	1·663	Gardens.	68	2·870	Pasture, &c.

No. on Plan.	Area in Acres.	Remarks.
69	10·723	Arable.
70	2·309	Arable.
71	1·843	Wood.
72	3·809	Pasture.
73	21·428	Arable.
74	9·751	Arable.
75	·230	Garden.
76	3·722	Arable.
77	21·189	Arable.
78	·755	Wood.
79	27·458	Arable.
80	9·106	Arable.
81	3·575	Arable.
82	5·209	Arable.
83	2·429	Pasture.
84	7·075	Arable.
85	1·599	Pasture.
86	3·682	Pasture.
87	26·339	Arable.
88	·427	Road.
89	2·064	Houses, yards, pasture, &c.
90	·226	Pond.
91	·922	Houses, gardens, &c.
92	9·462	Road.
93	9·815	Arable.
94	10·220	Arable.
95	1·318	Arable, &c.
96	5·277	Arable, &c.
97	·169	House and gardens.
98	4·405	Road.
99	17·693	Arable.
100	1·341	Pasture.
101	·698	Pasture.
102	2·012	Pasture, &c.
103	1·132	Arable.
104	·827	Pasture.
105	·428	Houses, gardens, and yards.
106	2·836	Houses, yards, gardens, &c.
107	·611	Road.
108	3·999	Pasture.
109	1·083	Houses, gardens, and yards.
110	1·515	Pasture, &c.
111	1·757	Houses, gardens, ornamental ground, &c.
112	4·097	Pasture, &c.
113	1·811	Houses, yards, garden, orchard, &c.
114	·963	Water.
115	1·397	Pasture, &c.
116	4·725	Pasture, &c.
117	9·567	Pasture.
118	9·417	Arable.
119	2·082	Houses, yards, gardens, &c.
120	·622	Water.
121	3·863	Pasture, &c.
122	·222	Water.
123	1·331	Houses, yards, gardens, &c.
124	2·763	Houses, yards, gardens, &c.
125	·922	Church and graveyard.
126	1·017	Pasture.
127	4·090	Arable.
128	4·652	Gardens.
129	14·118	Arable.
130	13·036	Arable.
131	5·195	Arable.
132	9·420	Arable.
133	25·361	Arable.
134	·361	Pasture, &c.
135	12·230	Arable.
136	4·410	Arable.
137	·202	Road.
138	·119	House, garden, &c.
139	4·601	Arable.
140	·668	Road.
141	12·584	Arable.
142	18·706	Arable.
	732·277	

RECAPITULATION.

Area in Acres.	
707·923	Land.
2·033	Water.
22·321	Roads.
732·277	Total area of the Parish of Pleshey, in the County of Essex.

INDEX TO PLACES

IN THE

PARISH OF PLESHEY.

COUNTY OF ESSEX.

Name of Place.	No. of Sheet. 6-inch scale.	No. of Sheet. 25·344 in. scale.	Name of Place.	No. of Sheet. 6-inch scale.	No. of Sheet. 25·344 in. scale.
Holy Trinity Church (Vicarage) -	XLIII.	2	Plesheybury -	XLIII.	2
			Pleshey Lodge -	"	"
Jacobs - -	"	1	St. John's Acre -	"	"
Linstead - -	"	"	Site of St. Mary's Church - -	"	"
			Site of The Castle -	"	"
Mount House -	"	2			
			The Folly - -	"	"
National School (Boys and girls)	"	"	The Vicarage -	XXXIII.	14
Newhouse - -	XXXIII.	14	Woods - -	"	"
			Whitehall - -	"	"
Pleshey - -	XLIII.	2			

LONDON:
Printed by GEORGE E. EYRE and WILLIAM SPOTTISWOODE,
Printers to the Queen's most Excellent Majesty
For Her Majesty's Stationery Office.

DEPÔTS FOR THE SALE OF ORDNANCE MAPS, &c.

ENGLAND AND WALES.

1, Saint Martin's Place, Charing Cross—LONDON.

SCOTLAND.

Ordnance Survey Office, Post-office Buildings—EDINBURGH.

IRELAND.

Ordnance Survey Office, Phœnix Park—DUBLIN.

ORDNANCE SURVEY OF ENGLAND.

BOOK OF REFERENCE TO THE PLAN

OF THE

PARISH OF PRITTLEWELL

(HUNDRED OF ROCHFORD),

IN THE

COUNTY OF ESSEX,

CONTAINING 4256·187 ACRES.

MAJOR-GENERAL SIR HENRY JAMES, R.E., F.R.S., F.G.S., &c.,
DIRECTOR-GENERAL OF THE ORDNANCE SURVEY.

LONDON:
PRINTED BY GEORGE E. EYRE AND WILLIAM SPOTTISWOODE,
PRINTERS TO THE QUEEN'S MOST EXCELLENT MAJESTY.
FOR HER MAJESTY'S STATIONERY OFFICE.

1874.

Price One Shilling and Sixpence.

ORDNANCE SURVEY OF ENGLAND.

BOOK OF REFERENCE TO THE PLAN

OF THE

PARISH OF PRITTLEWELL

(HUNDRED OF ROCHFORD),

IN THE

COUNTY OF ESSEX,

CONTAINING 4256·187 ACRES.

MAJOR-GENERAL SIR HENRY JAMES, R.E., F.R.S., F.G.S., &c.,
DIRECTOR-GENERAL OF THE ORDNANCE SURVEY.

LONDON:
PRINTED BY GEORGE E. EYRE AND WILLIAM SPOTTISWOODE,
PRINTERS TO THE QUEEN'S MOST EXCELLENT MAJESTY.
FOR HER MAJESTY'S STATIONERY OFFICE.

1874.

Price One Shilling and Sixpence.

[7142.—50—9/74.]

ORDNA

PARISH o

I I

Published on the

Scale

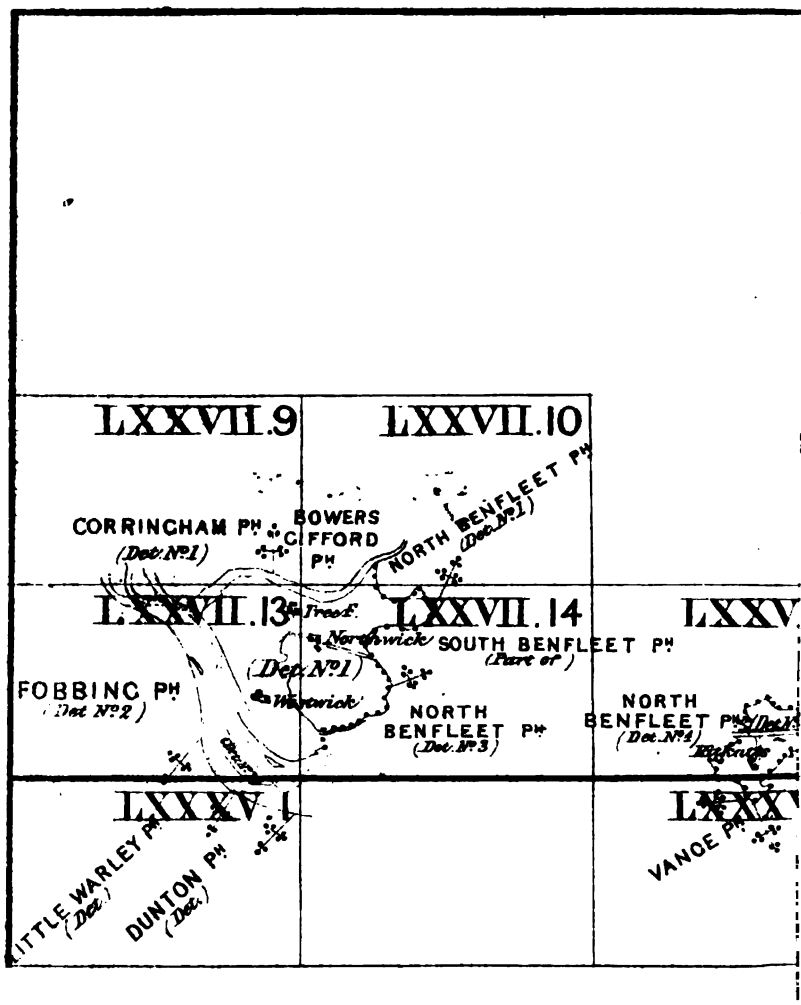

CH PH

EXPLANATORY REMARKS.

The scale of the Parish Plans is the 1-2500th of the actual length on the ground, and is equal to 25·344 inches to a mile, or 3·157 chains to an inch, which is very approximately equal to one square inch to one acre, the square of 1·0018 inch being equal to one acre.

The length of each sheet is 1½ miles, and the width 1 mile, the area of each sheet is therefore 960 acres.

Each enclosure has a reference number to the area which is given in this Book.

The Braces (ʃ) on the plans are to indicate that the spaces so braced are included under the same reference number.

The Altitudes in feet above the Mean Level of the Sea are written thus—31·4.

The Scale of the Plans of the County is 6 inches to a mile, and each sheet contains the same area as 16 sheets of the Parish Plans. There is therefore a double reference number to each sheet, as VI. 9., the Roman Numerals referring to the County Plans, the Arabic Figures to the Parish Plans.

The dimensions of the sheets on the Six-inch scale being four miles by six miles the area is twenty-four square miles, equal to 15,360 acres.

The following are the characters employed on the Ordnance Plans on the Scales of 1-2500, and 6 inches to a mile :—

County Names	C	Hundreds or Wards	W
Parishes	P	Townships	T
Extra Parochial	E	Division of Townships	T

Antiquities ..... { ROMAN / Druidical or Saxon / Norman or Subsequent

The descriptions of the boundaries are shown by the following initials :—

Centre of Stream	*C.S.*	Centre of Fence	*C.F.*
Centre of Road	*C.R.*	Top of Cop	*T.C.*
Side of Stream or Drain ...	*S.S.* or *S.D.*	Centre of Wall	*C.W.*
Root of Hedge	*R.H.*	Defaced	*Def.*
Face of Wall	*F.W.*	Track of Stream	*T.S.*

Undefined ..... *Und.*

Where a change occurs in the boundaries, the symbol [o—o] is used to show the part at which the change takes place.

N.B.—To convert Decimal Fractions of an Acre into Roods and Perches, multiply the decimal first by 4 and then by 40, preserving the same number of decimals in the product.

Examples—

			Acres.				Acres.
			633·357				527·013
			4				4
			1·428				·052
			40				40
A.	R.	P.	17·120	A.	R.	P.	2·080
633	1	17		527	0	2	

TABLE

FOR CONVERTING DECIMAL PARTS OF AN ACRE INTO ROODS AND PERCHES.

Perch.	0 Rood.	1 Rood.	2 Roods.	3 Roods.	Perch.	0 Rood.	1 Rood.	2 Roods.	3 Roods.
0	·000	·250	·500	·750	21	·131	·381	·631	·881
1	·006	·256	·506	·756	22	.137	·387	·637	·887
2	·012	·262	·512	·762	23	·144	·394	·644	·894
3	·019	·269	·519	·769	24	·150	·400	·650	·900
4	·025	·275	·525	·775	25	·156	·406	·656	·906
5	·031	·281	·531	·781	26	·162	·412	·662	·912
6	·037	·287	·537	·787	27	·169	·419	·669	·919
7	·044	·294	·544	·794	28	·175	·425	·675	·925
8	·050	·300	·550	·800	29	·181	·431	·681	·931
9	·056	·306	·556	·806	30	·187	·437	·687	·937
10	·062	·312	·562	·812	31	·194	·444	·694	·944
11	·069	·319	·569	·819	32	·200	·450	·700	·950
12	·075	·325	·575	·825	33	·209	·456	·706	·956
13	·081	·331	·581	.831	34	·212	·462	·712	·962
14	·087	·337	·587	·837	35	·216	·469	·719	·969
15	·094	·344	·594	·844	36	·225	·475	·725	·975
16	·100	·350	·600	·850	37	·231	·481	·731	·981
17	·106	·356	·606	·856	38	·237	·487	·737	·987
18	·112	·362	·612	·862	39	·244	·494	·744	·994
19	.119	·369	·619	·869	40	·250	·500	·750	1·000
20	·125	·375	·625	·875					

PARISH OF PRITTLEWELL,

IN THE

COUNTY OF ESSEX—(Southern Division).

HUNDRED OF ROCHFORD.

No. on Plan.	Area in Acres.	Remarks.	No. on Plan.	Area in Acres.	Remarks.
1	·077	Houses and yard.	34	1·801	Brushwood, road, &c.
2	4·796	Arable.	35	3·189	Arable, &c.
3	1·497	Road (part of).	36	10·568	Arable.
4	·471	Houses, garden, and yard.	37	18·068	Arable, &c.
			38	33·812	Pasture.
5	121·965	Arable.	39	8·329	Arable.
6	3·465	Pasture, &c.	40	8·442	Arable.
7	·129	Road (part of).	41	8·212	Arable.
8	2·272	Arable.	42	7·339	Arable.
9	25·193	Pasture.	43	4·839	Road.
10	1·289	Pasture.	44	7·250	Arable.
11	4·396	Arable.	45	9·996	Arable, &c.
12	3·868	Pasture.	46	2·804	Arable.
13	3·126	Pasture.	47	·377	Houses and garden.
14	19·982	Arable.	48	·179	Houses and garden.
15	1·347	Road.	49	2·211	Arable.
16	5·463	Arable.	50	10·720	Arable.
16a	·144	House and yard (part of).	51	20·147	Arable.
			52	9·715	Arable.
17	46·085	Arable.	53	3·110	Pasture.
18	1·370	House, yard, garden, &c.	54	7·753	Pasture, &c.
			55	9·020	Arable.
19	2·137	Pasture.	56	6·799	Arable.
20	5·592	Pasture.	57	12·301	Arable.
21	·522	Houses, garden, and orchard (part of).	58	·113	Pond.
			59	·628	Houses, yards, gardens, &c.
22	10·780	Arable, &c.			
23	·484	Pasture.	60	·695	Stackyard.
24	·211	House, garden, &c. (part of).	61	·162	Houses, gardens, and yard.
25	12·356	Arable.	62	12·131	Arable.
26	11·726	Arable.	63	5·370	Arable.
27	10·147	Arable.	64	21·783	Arable.
28	10·781	Arable.	65	14·625	Arable.
29	16·330	Arable.	66	8·731	Arable.
30	·165	House and garden.	67	14·285	Pasture.
31	16·502	Arable.	68	1·101	Road.
32	·130	House and garden.	69	10·883	Arable.
33	15·477	Pasture.	70	·105	Pasture.

No. on Plan.	Area in Acres.	Remarks.	No. on Plan.	Area in Acres.	Remarks.
71	11·997	Arable.	121	·672	Arable.
72	11·312	Arable.	122	·549	Arable.
73	3·282	Arable.	123	·622	Arable.
74	14·595	Arable.	124	3·465	Arable.
75	11·496	Arable.	125	1·641	Arable.
76	9·172	Arable.	126	15·741	Arable.
77	·296	Wood.	127	8·120	Arable.
78	18·794	Arable.	128	12·786	Arable.
79	15·368	Arable, &c.	129	12·368	Arable.
80	17·927	Arable.	130	13·252	Arable.
81	21·349	Arable, &c.	131	1·450	Pasture.
82	17·988	Arable, &c.	132	2·933	Arable, &c.
83	10·345	Pasture.	133	1·221	Arable.
84	23·344	Arable.	134	24·614	Arable.
85	·197	House and garden.	135	5·178	Pasture.
86	·117	Houses and garden.	136	2·895	Pasture.
87	6·321	Pasture, &c.	137	4·004	Pasture.
88	2·111	Houses, yards, garden, &c.	138	6·834	Arable.
			139	13·122	Arable.
89	3·687	Pasture.	140	7·867	Arable.
90	10·365	Arable.	141	6·265	Arable.
91	15·071	Arable.	142	4·113	Orchard.
92	·865	Stackyard.	143	1·410	Houses, gardens, &c.
93	8·927	Arable.	144	8·772	Arable.
94	3·235	Road (part of).	145	58·098	Arable.
95	43·867	Arable.	146	3·219	Wood and osiers.
96	·453	Wood.	147	1·760	Ornamental ground.
97	·127	House and garden.	148	2·837	Houses, yards, gardens, &c.
98	29·758	Pasture, &c.			
99	1·481	Pasture.	149	1·515	Pasture.
100	·950	Orchard.	150	·417	Wood and osiers.
101	3·728	Houses, yards, garden, &c.	151	·629	Garden.
			152	·365	Pond.
102	5·996	Pasture.	153	·701	Pond.
103	·229	Pond.	154	1·598	Pasture, &c.
104	2·867	Pasture.	155	20·457	Arable.
105	9·904	Pasture.	156	12·455	Arable.
106	4·795	Arable, &c.	157	4·013	Arable.
107	·233	Garden.	158	·588	Houses, gardens, and yard.
108	4·762	Roads.			
109	3·027	Arable.	159	·379	Houses and garden.
110	2·146	Arable.	160	1·021	Pasture, &c.
111	2·498	Arable.	161	·202	Pond.
112	2·416	Arable.	162	49·325	Arable.
113	2·172	Arable.	163	·268	Pasture.
114	2·326	Arable.	164	·501	Yard.
115	3·710	Arable.	165	2·058	Arable.
116	10·341	Arable.	166	2·118	Arable.
117	11·514	Arable.	167	2·250	Pasture.
118	1·471	House, garden, &c.	168	·262	Road.
119	·227	Pond.	169	1·633	Pasture.
120	8·744	Pasture.	170	2·737	Arable.

No. on Plan.	Area in Acres.	Remarks.	No. on Plan.	Area in Acres.	Remarks.
171	5·927	Arable.	220	1·357	Houses, yards, garden, &c.
172	13·484	Arable, &c.	221	·208	Pond.
173	17·691	Arable, &c.	222	6·301	Pasture, &c.
174	17·009	Arable.	223	12·386	Arable.
175	13·084	Arable.	224	·541	Road.
176	115·434	Arable.	225	·071	House and garden.
177	·607	Houses and gardens.	226	15·860	Arable.
178	3·769	Houses, pasture, and yards.	227	12·370	Arable.
179	6·276	Road.	228	2·791	Arable.
180	6·228	Pasture.	229	4·200	Pasture.
181	16·923	Arable, &c.	230	1·191	Arable.
182	12·613	Arable, &c.	231	·062	Pond (part of).
183	7·110	Arable, &c.	232	6·334	Houses, yards, gardens, &c.
184	1·142	Rough pasture.	233	·306	Ponds.
185	7·313	Arable.	234	1·461	Arable.
186	8·276	Arable.	235	1·217	Houses, garden, and yards.
187	4·977	Arable.	236	·750	Pasture, &c.
188	·179	Houses, yards, &c.	237	6·459	Arable.
189	7·123	Arable.	238	3·101	Arable.
190	1·898	Arable.	239	·422	Pasture.
191	1·527	Houses, yards, orchard, &c.	240	2·711	Arable.
192	8·176	Arable.	241	26·772	Pasture and arable.
193	1·311	Pasture.	242	10·721	Arable.
194	4·381	Arable.	243	7·133	Rough pasture, &c.
195	1·373	Pasture, &c.	244	4·922	Rough pasture, &c.
196	3·315	Pasture.	245	8·958	Arable.
197	·574	Garden.	246	3·566	Arable.
198	7·132	Arable.	247	7·153	Arable.
199	9·006	Arable.	248	7·740	Ornamental pasture, &c.
200	·788	Road.	249	5·573	Arable.
201	18·185	Arable.	250	4·321	Houses, yards, wood, pasture, &c.
202	35·118	Arable.	251	1·430	Pasture, &c.
203	4·864	Road (part of).	252	11·976	Pasture, &c.
204	6·954	Arable.	253	9·628	Arable.
205	2·854	Arable.	254	11·144	Arable.
206	8·927	Arable.	255	2·596	Road.
207	11·245	Arable.	256	·559	Houses and gardens.
208	10·299	Arable.	257	10·519	Pasture, &c.
209	2·714	Pasture.	258	11·982	Arable.
210	2·779	Pasture, &c.	259	5·707	Pasture, &c.
211	·778	Houses, yards, garden, &c.	260	8·008	Arable.
212	14·172	Arable.	261	·270	Road.
213	9·655	Arable.	262	·307	Road.
214	11·345	Arable.	263	21·701	Arable.
215	4·501	Arable.	264	1·780	Pasture, &c.
216	15·212	Arable.	265	9·854	Arable.
217	1·431	Pasture.	266	·512	Rough pasture, &c.
218	6·220	Arable.			
219	15·304	Arable.			

No. on Plan.	Area in Acres.	Remarks.
267	11·269	Arable.
268	3·177	Pasture, &c.
269	1·567	Arable.
270	7·130	Arable.
271	·564	Pasture.
272	7·001	Pasture, &c.
272a	10·180	Arable.
273	11·233	Arable.
274	1·219	Pasture.
275	3·671	Arable.
276	27·620	Arable.
277	8·426	Arable.
278	7·429	Pasture.
279	26·707	Railway.
280	18·176	Arable, &c.
281	7·240	Arable.
282	4·142	Arable.
283	17·489	Arable.
284	7·443	Arable.
285	8·203	Arable.
286	12·929	Arable.
287	15·433	Arable, &c.
288	18·738	Arable, &c.
289	13·724	Arable.
290	·507	Houses, yards, garden, &c.
291	·710	Arable.
292	1·005	Pasture.
293	4·163	Arable.
294	·496	House and garden.
295	6·652	Pasture, &c.
296	4·564	Pasture.
297	1·601	Houses, yards, garden, &c.
298	·524	Houses and gardens.
299	16·156	Road.
300	2·235	Pasture.
301	9·328	Arable.
302	9·572	Arable.
303	1·702	Road.
304	3·740	Pasture.
305	3·073	Arable.
306	3·558	Arable.
307	2·038	Road.
308	2·256	Arable, &c.
309	3·940	Arable.
310	·626	Road.
311	8·664	Arable.
312	6·733	Arable.
313	8·651	Arable, &c.
314	4·306	Arable.
315	4·801	Pasture.
316	3·124	Houses, yards, gardens, &c.
317	2·636	Pasture.
318	11·881	Pasture, &c.
319	4·017	Pasture, &c.
320	·118	House and garden.
321	6·376	Pasture.
322	1·740	Pasture, &c.
323	4·010	Pasture.
324	1·202	Houses, yards, gardens, &c.
325	·163	House and garden.
326	4·985	Pasture.
327	2·750	Pasture.
328	·944	Pasture.
329	·154	House and garden.
330	6·014	Pasture.
331	·258	Pond.
332	6·523	Pasture, &c.
333	2·153	Pasture.
334	2 103	Pasture.
335	12·832	Arable.
336	3·991	Pasture.
337	·668	Houses and yards.
338	4·596	Pasture, &c.
339	1·319	Houses, yards, garden, &c.
340	7·738	Pasture.
341	·104	Pond.
342	1·858	Pasture, &c.
343	·282	Houses and garden.
344	5·407	Pasture.
345	6·179	Arable, &c.
346	5·018	Pasture, &c.
347	1·172	House, garden, &c.
348	·420	Garden.
349	·856	Pasture.
350	1·035	Pasture.
351	1·339	Houses, gardens, &c.
352	·468	Pasture.
353	4·833	Arable.
354	·480	Pasture.
355	2·806	Pasture.
356	3·261	Road.
357	1·165	Houses, garden, &c.
358	2·419	Pasture.
359	2·311	Houses, ornamental ground, &c.
360	37·726	Rough pasture, sand, &c.
361	3·198	Brickfield, &c.
362	146·911	Arable, &c.

No. on Plan.	Area in Acres.	Remarks.
363	·435	Road.
364	1·252	Brickfield.
365	1·031	Brickfield.
366	20·922	Arable, &c.
367	19·391	Arable.
368	55·086	Arable.
369	10·107	Arable.
370	10·227	Arable.
371	11·907	Arable.
372	63·665	Arable.
373	1·100	Houses, gardens, &c.
374	8·822	Arable.
375	4·564	Arable.
376	4·832	Arable.
377	3·992	Arable, &c.
378	6·454	Arable.
379	2·661	Houses, rough pasture, &c.
380	2·663	Wood.
381	·457	Road.
382	·928	Pasture.
384	1·327	Pasture.
385	·932	Pasture.
386	·935	Pasture.
387	1·471	Pasture.
388	1·079	Pasture, &c.
389	1·978	Wood.
390	1·092	Pasture.
391	1·710	Pasture.
392	1 360	Pasture.
393	1·009	Pasture.
394	·144	Garden.
395	2·450	Pasture.
396	5·316	Arable.
397	8·778	Arable, &c.
398	1·154	Pasture.
399	2·473	Pasture.
400	·136	Rough pasture.
401	9·958	Pasture.
402	13·093	Arable.
403	3·174	Houses, yards, garden, &c.
404	1·106	Pasture.
405	·288	Ponds.
406	·250	Marsh, &c.
407	5·842	Pasture, &c.
408	28·718	Pasture, &c.
409	·579	Gravel pit.
410	·763	Rough pasture.
411	35·787	Arable.
412	1·572	Road.
413	3·167	Pasture.
414	1·955	Houses, yards, garden, &c.
415	1·665	Pasture, &c.
416	27·185	Arable.
417	1·242	Pasture.
418	·976	Pasture.
419	·455	Pasture.
420	1·615	Pasture.
421	·940	Pasture.
422	1·811	Pasture.
423	4·055	Pasture.
424	3·900	Pasture.
425	·526	Embankment.
426	1·994	Pasture.
427	2·575	Harbour.
428	1·449	Pier.
	3253·539	Area numbered.
	28·577	Houses, gardens, roads, &c. } Unnumbered.
	158·698	Houses, gardens, roads, &c. } Unnumbered.
	3440·814	

RECAPITULATION.

3351·983	Land.
59·061	Roads.
26·707	Railways.
3·063	Water.
3440·814	Area of the Parish of Prittlewell, exclusive of the detached parts.

PARISH OF PRITTLEWELL (Detached, No. 1).

Hundred of Rochford (Detached).

1	7·559	Marsh and embankment.
2	4·444	Arable.
3	·801	Marsh.
4	10·741	Arable, &c.
5	11·855	Arable, &c.

No. on Plan.	Area in Acres.	Remarks.
6	6·716	Arable, &c.
7	6·863	Arable, embankment, &c.
8	1·675	Arable, &c.
9	·778	Houses, garden, and yards.
10	·507	Marsh.
11	10·553	Arable, &c.
12	7·207	Arable, &c.
13	7·204	Arable, &c.
14	5·729	Arable, &c.
15	6·964	Marsh and embankment.
16	3·999	Arable, &c.
17	5·906	Arable, &c.
18	3·517	Arable, &c.
19	5·913	Arable, &c.
20	10·341	Arable, &c.
21	11·706	Arable, &c.
21a	1·537	Houses, yards, garden, &c.
22	10·970	Arable, &c.
23	8·986	Arable, &c.
24	9·052	Arable, &c.
25	11·138	Arable, &c.
26	1·998	Marsh.
27	9·944	Marsh and embankment.
28	9·144	Arable, &c.
29	11·259	Arable, &c.
30	1·930	Arable, embankment, &c.
31	9·628	Marsh and embankment.
32	8·781	Arable, &c.
33	14·886	Arable, &c.
34	2·057	Fleet (water).
35	15·901	Arable, &c.
36	17·065	Arable, &c.
37	2·602	Houses, yards, gardens, &c.
38	·308	Houses, yards, gardens, &c.
39	9·729	Arable, &c.
40	22·168	Arable, &c.
41	·904	Road.
42	20·468	Arable, &c.
43	18·457	Arable, &c.
44	9·314	Arable, &c.
45	18·458	Arable, &c.
46	12·790	Arable, &c.
47	7·810	Arable, &c.
48	12·258	Arable, &c.
49	7·508	Arable, &c.
50	12·198	Arable, &c.
51	1·834	Fleet (water).
52	1·502	Marsh & embankment.
	433·562	

RECAPITULATION.

428·767	Land.
·904	Road.
3·891	Water.
433·562	Area of the Parish of Prittlewell (Detached, No. 1).

PARISH OF PRITTLEWELL (Detached, No. 2).

Hundred of Rochford (Detached).

1	6·846	Marsh.
2	·384	Marsh.
3	1·156	Marsh.
4	1·562	Arable & embankment.
5	·865	Embankment.
6	·231	House, yard, garden, &c.
7	3·259	Marsh.
	14·303	Area of the Parish of Prittlewell (Detached, No. 2).

PARISH OF PRITTLEWELL (Detached, No. 3).

Hundred of Rochford.

1	14·861	Arable, &c.
2	17·425	Arable, &c.
3	12·257	Arable, &c.
4	6·209	Arable, &c.
5	3·257	Arable, &c.
6	·856	Houses, yards, garden, &c.
7	8·848	Arable, &c.

No. on Plan.	Area in Acres.	Remarks.
8	9·030	Arable, &c.
9	1·410	Road.
10	9·736	Arable, &c.
11	13·397	Arable, &c.
12	·752	Fleet (water).
	98·038	

RECAPITULATION.

95·876	Land.
1·410	Road.
·752	Water.
98·038	Area of the Parish of Prittlewell (Detached, No. 3).

PARISH OF PRITTLEWELL
(DETACHED, No. 4).

(CANVEY ISLAND, PART OF).

No. on Plan.	Area in Acres.	Remarks.
1	71·847	Salt marsh, &c.
2	8·557	Pasture.
3	10·363	Arable.
4	11·669	Arable.
5	5·240	Pasture, &c.
6	14·913	Arable, &c.
7	1·047	Embankment.
8	11·970	Pasture.
9	12·127	Pasture.
10	1·533	Houses, garden, and yards.
11	3·998	Pasture.
12	6·427	Pasture, &c.
13	11·475	Arable, &c.
14	2·617	Embankments.
15	4·899	Pasture.
16	10·712	Arable.
17	21·108	Arable and pasture.
18	1·727	Arable.
19	11·034	Arable.
20	13·208	Arable.
21	16·522	Arable, &c.
22	9·893	Embankment, &c.
23	6·584	Arable.
	269·470	

RECAPITULATION.

197·623	Land.
71·847	Salt marsh.
269·470	Area of the Parish of Prittlewell (Detached, No. 4).

RECAPITULATION FOR THE PARISH.

4088·552	Land.
61·375	Roads.
26·707	Railway.
7·706	Water.
71·847	Salt marsh.
4256·187	Total area of the Parish of Prittlewell, in the County of Essex.

613·229	Foreshore.	Belonging to Rochford Hundred, adjoining the Parish of Prittlewell (proper).
56·232	Tidal water.	
657·364	Foreshore.	Belonging to Rochford Hundred, adjoining the Parish of Prittlewell (Detached, No. 4).
6·150	Tidal water.	
99·880	Foreshore.	Belonging to Rochford Hundred (Detached), adjoining the Parish of Prittlewell (Detached, Nos. 1 and 2).
17·155	Tidal water.	

INDEX TO PLACES

IN THE

PARISH OF PRITTLEWELL.

COUNTY OF ESSEX.

Name of Place.	No. of Sheet. 6-inch scale.	No. of Sheet. 25·344 in. scale.
Albion House -	LXXVIII.	11
Ajmeer Lodge -	"	"
Burntoak Farm -	"	9
Bargander Sand -	"	13, 16
Barlands - -	"	10
Bobbetshole - -	"	"
Bogs Wood -	"	11
Bellevue Villa -	"	"
Brickhouse Farm -	"	5
Bridge House -	"	6
British School (Boys and Girls)	"	11
Broadwater House	"	"
Burntoak Farm -	"	9
Celia Cottages -	"	11
Chalkwellhall Cottages - -	"	10
Chalkwell Hall -	"	"
Chalkwell Oaze -	"	"
Chalkwellhall Well	"	"
Church of Our Lady Help of Christians (Roman Catholic)	"	"
Clatterfields - -	"	6
Clifftown - -	"	11
Clifftown Parade -	"	"
Cliff Villa - -	"	"
Clifton Cottage -	"	"
Coleman's Farm -	"	6
Congregational Chapel - -	"	11
Crabb's Farm -	"	7
Crow Stone - -	"	10
Cuckoo Corner -	"	6
Dogkennel - -	LXXVIII.	6
Doric Lodge -	"	10
Earl's Hall - -	"	6
East Cottages -	"	11
Fossett's Farm -	"	7
Gas Works - -	"	11
Glanmor - -	"	"
Gloucester House -	"	10
Great Folly - -	"	6
Grove House -	"	11
Grove House -	"	10
Hamlet Cottage -	"	"
Hamlet Houses -	"	"
Hamlet Lodge -	"	"
Hamlet Windmill (Corn) - -	"	"
Hamstel - -	"	7
Hillhouse - -	"	6
Ivy House - -	"	11
Jordans - -	"	7
Leigh Marsh -	"	9
Leigh Sands -	"	"
Leigh Swatch -	"	"
Light House -	LXXXVI.	3
Little Folly - -	LXXVIII.	5
Lodge - -	"	6
London, Tilbury, and Southend Railway -	LXXVII. / LXXVIII.	12 / 9, 10, 11

Name of Place.	No. of Sheet. 6-inch scale.	No. of Sheet. 25·344 in. scale.
Middle Landing -	LXXVIII.	15
Mill Farm -	"	6
Mill House - -	"	11
Millfield House -	"	6
Milton Hall - -	"	10
Milton House -	"	"
Minerva Cottage -	"	11
National Schools (Boys and Girls)	"	7
Newlands - -	LXXVII.	16
New Cross Gut -	LXXVIII.	14
Oaks - -	"	11
Old Workhouse -	"	7
Osborne House -	"	11
Pesthouses - -	"	6
Porter's - -	"	11
Priory Cottages -	"	7
Priory Farm -	"	"
Prittlewell Priory on the site of St. Mary's Priory -	"	"
Prittlewell Square	"	11
Prittlewell - -	"	6, 7
Providence Chapel (Baptist) -	"	7
Rayleigh House -	"	11
Ray Gut - -	"	13
Roots Hall - -	"	6
Shorefield House -	"	10
Sluts Hole - -	"	13
Smallgains Creek -	LXXVII.	16
Southend - -	LXXVIII.	10, 11
Southend College -	"	10
Southend Waterworks - -	"	"
St. John's Church (Vicarage) -	"	11
St. John's College	LXXVIII.	10
St. Mary's Church (Vicarage) -	"	7
St. Alban's Church (Temporary) -	"	11
St. Mary's Cottages	"	6
Thames Farm -	"	11
The Elms - -	"	6
Verulam House -	"	11
Vicarage - -	"	6
Victoria Pottery -	"	9
Warborough Cottage - -	"	11
West Cottages -	"	6
West Cottages -	"	11
Whitehouse Farm	"	2
Wiltshire Cottages	"	11
York Cottages -	"	"

PARISH OF PRITTLEWELL
(Detached, No. 4).

Name of Place.	No. of Sheet. 6-inch scale.	No. of Sheet. 25·344 in. scale.
Canvey Island -	LXXVII.	16
Canvey Point -	XXVIII.	13
Chapman Lighthouse - -	LXXXV.	4
Chapman Sands -	LXXXVI.	1
Clock Bank - -	LXXVIII.	13
Leighbeck -	LXXVII.	16
Leighbeck Point -	"	"
Oyster Creek -	LXXVIII. LXXVII.	13 16
Smallgains Creek -	"	"

LONDON:
Printed by George E. Eyre and William Spottiswoode,
Printers to the Queen's most Excellent Majesty.
For Her Majesty's Stationery Office.

DEPÔTS FOR THE SALE OF ORDNANCE MAPS, &c.

ENGLAND AND WALES.

1, Saint Martin's Place, Charing Cross—LONDON.

SCOTLAND.

Ordnance Survey Office, Post-office Buildings—EDINBURGH.

IRELAND.

Ordnance Survey Office, Phœnix Park—DUBLIN.

ORDNANCE SURVEY OF ENGLAND.

BOOK OF REFERENCE TO THE PLAN

OF THE

PARISH OF PURLEIGH

(HUNDRED OF DENGIE),

IN THE

COUNTY OF ESSEX,

CONTAINING 5646·493 ACRES.

MAJOR-GENERAL JOHN CAMERON, C.B., R.E., F.R.S.,
DIRECTOR-GENERAL OF THE ORDNANCE SURVEY.

LONDON:
PRINTED BY GEORGE E. EYRE AND WILLIAM SPOTTISWOODE,
PRINTERS TO THE QUEEN'S MOST EXCELLENT MAJESTY.
FOR HER MAJESTY'S STATIONERY OFFICE.

1875.

Price One Shilling and Sixpence.

ORDNANCE SURVEY OF ENGLAND.

BOOK OF REFERENCE TO THE PLAN

OF THE

PARISH OF PURLEIGH

(HUNDRED OF DENGIE),

IN THE

COUNTY OF ESSEX,

CONTAINING 5646·493 ACRES.

MAJOR-GENERAL JOHN CAMERON, C.B., R.E., F.R.S.,
DIRECTOR-GENERAL OF THE ORDNANCE SURVEY.

LONDON:
PRINTED BY GEORGE E. EYRE AND WILLIAM SPOTTISWOODE,
PRINTERS TO THE QUEEN'S MOST EXCELLENT MAJESTY.
FOR HER MAJESTY'S STATIONERY OFFICE.

1875.

Price One Shilling and Sixpence.

[7142.—50—9/75.]

Th
grou
whic

the
ich,
of

ch

n-

le
he

s,

es

RDNANCE

SH OF P

INDE

EXPLANATORY REMARKS.

The scale of the Parish Plans is the 1-2500th of the actual length on the ground, and is equal to 25·344 inches to a mile, or 3·157 chains to an inch, which is very approximately equal to one square inch to one acre, the square of 1·0018 inch being equal to one acre.

The length of each sheet is 1½ miles, and the width 1 mile, the area of each sheet is therefore 960 acres.

Each enclosure has a reference number to the area which is given in this Book.

The Braces ($\int$) on the plans are to indicate that the spaces so braced are included under the same reference number.

The Altitudes in feet above the Mean Level of the Sea are written thus—31·4.

The Scale of the Plans of the County is 6 inches to a mile, and each sheet contains the same area as 16 sheets of the Parish Plans. There is therefore a double reference number to each sheet, as VI. 9., the Roman Numerals referring to the County Plans, the Arabic Figures to the Parish Plans.

The dimensions of the sheets on the Six-inch scale being four miles by six miles, the area is twenty-four square miles, equal to 15,360 acres.

The following are the characters employed on the Ordnance Plans on the Scales of 1-2500, and 6 inches to a mile :—

County Names	C	Hundreds or Wards	W
Parishes	P	Townships	T
Extra Parochial	E	Division of Townships	T

Antiquities ..... { ROMAN / Druidical or Saxon / Norman or Subsequent

The descriptions of the boundaries are shown by the following initials :—

Centre of Stream	*C.S.*	Centre of Fence	*C.F.*
Centre of Road	*C.R.*	Top of Cop	*T.C.*
Side of Stream or Drain ...	*S.S.* or *S.D.*	Centre of Wall	*C.W.*
Root of Hedge	*R.H.*	Defaced	*Def.*
Face of Wall	*F.W.*	Track of Stream	*T.S.*

Undefined ..... *Und.*

Where a change occurs in the boundaries, the symbol [o—o] is used to show the part at which the change takes place.

N.B.—To convert Decimal Fractions of an Acre into Roods and Perches, multiply the decimal first by 4 and then by 40, preserving the same number of decimals in the product.

Examples—

	Acres.		Acres.
	633·357		527·013
	4		4
	1·428		·052
	40		40
A. R. P.	17·120	A. R. P.	2·080
633 1 17		527 0 2	

TABLE

FOR CONVERTING DECIMAL PARTS OF AN ACRE INTO ROODS AND PERCHES.

Perch.	0 Rood.	1 Rood.	2 Roods.	3 Roods.	Perch.	0 Rood.	1 Rood.	2 Roods.	3 Roods.
0	·000	·250	·500	·750	21	·131	·381	·631	·881
1	·006	·256	·506	·756	22	·137	·387	·637	·887
2	·012	·262	·512	·762	23	·144	·394	·644	·894
3	·019	·269	·519	·769	24	·150	·400	·650	·900
4	·025	·275	·525	·775	25	·156	·406	·656	·906
5	·031	·281	·531	·781	26	·162	·412	·662	·912
6	·037	·287	·537	·787	27	·169	·419	·669	·919
7	·044	·294	·544	·794	28	·175	·425	·675	·925
8	·050	·300	·550	·800	29	·181	·431	·681	·931
9	·056	·306	·556	·806	30	·187	·437	·687	·937
10	·062	·312	·562	·812	31	·194	·444	·694	·944
11	·069	·319	·569	·819	32	·200	·450	·700	·950
12	·075	·325	·575	·825	33	·209	·456	·706	·956
13	·081	·331	·581	·831	34	·212	·462	·712	·962
14	·087	·337	·587	·837	35	·216	·469	·719	·969
15	·094	·344	·594	·844	36	·225	·475	·725	·975
16	·100	·350	·600	·850	37	·231	·481	·731	·981
17	·106	·356	·606	·856	38	·237	·487	·737	·987
18	·112	·362	·612	·862	39	·244	·494	·744	·994
19	·119	·369	·619	·869	40	·250	·500	·750	1·000
20	·125	·375	·625	·875					

PARISH OF PURLEIGH,

IN THE

COUNTY OF ESSEX—(Eastern and Western Divisions).

HUNDRED OF DENGIE.

No. on Plan.	Area in Acres.	Remarks.	No. on Plan.	Area in Acres.	Remarks.
1	21·100	Wood.	40	2·929	Arable.
2	15·972	Arable, &c.	41	2·432	Arable.
3	32·338	Wood.	42	10·898	Arable.
4	19·277	Arable.	43	1·530	Pasture.
5	2·412	Wood.	44	·288	Houses, yard, and garden.
6	·408	Road (part of).			
7	7·217	Arable.	45	9·171	Arable.
8	16·574	Arable.	46	·445	House and garden.
9	12·342	Arable.	47	1·930	Road.
10	21·762	Arable.	48	·752	Pasture.
11	·431	Pasture.	49	·795	Pasture, &c.
12	15·034	Arable.	50	1·229	Pasture.
13	15·530	Arable.	51	3·411	Pasture.
14	1·589	Road (part of).	52	28·524	Arable, &c.
15	16·329	Arable.	53	·030	Wood.
16	9·050	Arable.	54	19·093	Arable.
17	11·351	Arable, &c.	55	·059	Yards (part of).
18	2·154	Pasture, &c.	56	1·802	Pasture, &c.
19	21·344	Arable.	57	·676	Road.
20	13·199	Arable, &c.	58	3·000	Arable.
21	·006	Arable.	59	11·611	Arable.
22	1·940	Pasture, &c.	60	12·488	Arable.
23	4·021	Pasture, &c.	61	·030	Garden (part of).
24	1·573	Pasture, &c.	62	·309	Road (part of).
25	10·153	Arable, &c.	63	4·046	Arable.
26	31·515	Arable.	64	11·331	Arable.
27	4·336	Pasture.	65	14·522	Arable.
28	·177	Wood, &c.	66	8·441	Arable, &c.
29	12·922	Arable, &c.	67	4·360	Pasture.
30	12·479	Arable, &c.	68	·529	Wood.
31	·152	Ponds.	69	7·383	Pasture.
32	9·195	Arable.	70	12·302	Arable.
33	2·305	Wood, &c.	71	18·918	Arable.
34	·650	Pond.	72	·799	Houses, gardens, &c.
35	1·794	Road.	73	·337	Burial ground.
36	20·460	Arable.	74	·291	House and garden.
37	10·726	Arable.	75	·351	School, gardens, &c.
38	·156	Pond.	76	·209	Houses, garden, &c.
39	2·385	Arable.	77	·186	Houses and gardens.

No. on Plan.	Area in Acres.	Remarks.	No. on Plan.	Area in Acres.	Remarks.
78	·241	Houses and gardens.	126	7·218	Arable, &c.
79	8·334	Arable.	127	·990	Arable.
80	·958	Arable, &c.	128	·210	Pasture, &c.
80a	·344	Houses, yard, and garden.	129	3·147	Arable.
			130	2·761	Arable.
81	2·070	Furze and ponds.	131	8·080	Arable.
82	·191	Houses and garden.	132	10·432	Arable.
83	·211	Houses and garden.	133	11·805	Arable.
84	·325	Houses and garden.	134	8·318	Arable.
85	·315	Houses and garden.	135	6·598	Pasture, &c.
86	·740	Arable.	136	7·005	Arable.
87	·125	House and garden.	137	3·312	Pasture, &c.
88	1·112	Pasture.	138	·220	House and garden.
89	·757	Houses, yards, and garden.	139	·172	House and garden.
			140	6·244	Arable.
90	·119	Pond.	141	1·257	Road.
91	·368	Ponds.	142	4·704	Arable.
92	4·109	Pasture, &c.	143	·630	Houses, gardens, &c.
93	1·214	Road.	144	·230	Road.
94	2·944	Arable.	145	·042	House and garden.
95	13·581	Arable.	146	·709	Houses, gardens, &c.
96	11·497	Arable, &c.	147	2·080	Arable.
97	9·266	Arable.	148	·560	Houses, gardens, &c.
98	12·357	Arable.	149	·517	Arable, &c.
99	5·327	Arable.	150	·185	House and garden.
100	12·518	Arable, &c.	151	·866	Pasture.
101	·295	Houses, gardens, &c.	152	2·134	Pasture, &c.
102	3·352	Arable.	153	·569	Houses, gardens, &c.
103	9·095	Arable.	154	8·761	Arable.
104	·749	Houses, gardens, &c.	155	6·748	Arable.
105	·867	Arable.	156	1·167	Houses, yards, gardens, &c.
106	·786	Houses, gardens, &c.			
107	1·299	Arable.	157	3·123	Pasture.
108	2·298	Arable.	158	·547	Houses, gardens, &c.
109	11·631	Arable.	159	·367	Wood.
110	·472	Pasture.	160	4·251	Arable.
111	8·941	Arable.	161	12·172	Arable, &c.
112	13·446	Arable.	162	6·131	Arable.
113	9·400	Arable.	163	2·373	Pasture.
114	·429	Houses and gardens.	164	·065	Wood.
115	8·580	Arable.	165	33·207	Wood.
116	2·504	Arable.	166	1·046	Wood, &c.
117	9·273	Arable.	167	9·683	Arable.
118	9·350	Arable.	168	19·527	Arable.
119	3·050	Arable.	169	5·841	Arable, &c.
120	1·986	Arable, &c.	170	3·380	Arable.
121	2·440	Wood.	171	12·458	Arable.
122	1·168	Pasture, &c.	172	·240	Ponds.
123	11·416	Arable.	173	7·374	Pasture, &c.
124	12·358	Arable.	174	1·762	Houses, yards, orchard, &c.
125	9·270	Arable.			

No. on Plan.	Area in Acres.	Remarks.	No. on Plan.	Area in Acres.	Remarks.
175	4·846	Pasture, &c.	224	23·479	Arable.
176	1·064	Houses, yards, garden, &c.	225	1·518	Houses, yards, and garden.
177	1·310	Orchard.	226	·133	Pond.
178	4·818	Arable, &c.	227	2·130	Pasture, &c.
179	1·568	Pasture, &c.	227a	6·990	Pasture.
180	1·977	Arable.	228	15·464	Arable.
181	4·035	Arable.	229	·312	Road (part of).
182	2·567	Road.	230	36·832	Arable.
183	·130	House and garden.	231	28·545	Arable, &c.
184	1·191	Arable.	232	35·373	Arable, &c.
185	·093	House and garden.	233	30·865	Arable.
186	3·988	Arable, &c.	234	2·813	Arable.
187	10·736	Arable.	235	10·140	Arable.
188	28·628	Arable.	236	·853	Pasture.
189	1·143	Arable.	237	6·866	Pasture.
190	7·126	Arable.	238	19·277	Arable, &c.
191	·728	Houses, gardens, &c.	239	8·729	Arable.
192	·173	Garden.	240	·199	Houses and garden.
193	6·898	Pasture &c.	241	1·610	Houses, yards, garden, &c.
194	·831	Houses g r lens, &c.			
195	15·661	Pasture, c.	242	5·425	Pasture, &c.
196	·265	Houses, garden, &c.	243	3·760	Pasture.
197	22·200	Pasture, &c.	244	·930	Houses, yards, &c.
198	9·934	Pasture, &c.	245	·930	Pasture.
199	2·863	Houses, yards, garden, &c.	246	·201	Garden.
			247	7·320	Arable.
200	·282	Ponds.	248	·185	Houses and garden.
201	·055	Garden.	249	5·778	Arable.
202	5·495	Wood.	250	8·648	Arable.
203	15·844	Pasture.	251	9·319	Arable.
204	18·625	Arable.	252	10·986	Arable.
205	23·805	Arable.	253	15·293	Arable.
206	22·582	Arable.	254	5·437	Arable.
207	19·745	Arable.	255	·203	Marsh.
208	17·968	Arable.	256	16·528	Arable.
209	8·484	Arable, &c.	257	5·832	Arable.
210	8·739	Arable.	258	·184	Houses, yard, and garden.
211	27·036	Arable.			
212	22·114	Arable.	259	·169	Houses and gardens.
213	·145	Marsh.	260	3·865	Arable.
214	23·680	Arable.	261	11·002	Arable, &c.
215	1·254	Arable.	262	11·779	Arable.
216	·740	Houses, yards, and garden.	263	2·311	Wood.
			264	9·306	Arable.
217	20·852	Arable.	265	11·425	Arable.
218	17·990	Arable, &c.	266	·362	Houses and gardens.
219	·439	Arable.	267	7·920	Road.
220	·439	Houses and gardens.	268	4·585	Arable.
221	29·516	Arable.	269	14·829	Arable.
222	23·907	Arable.	270	9·182	Arable.
223	21·451	Arable.	271	6·483	Arable.

No. on Plan.	Area in Acres.	Remarks.	No. on Plan.	Area in Acres.	Remarks.
272	2·194	Road (part of).	320	10·612	Arable.
273	21·184	Arable.	321	15·318	Arable.
274	·127	Garden.	322	12·520	Arable.
275	·277	Pond.	323	14·840	Arable.
276	7·772	Pasture, &c.	324	·634	Houses, garden, &c.
277	13·322	Arable.	325	·400	Houses and gardens.
277a	13·567	Pasture.	326	16·845	Arable.
278	26·581	Arable, &c.	327	·585	Houses and gardens.
279	·454	Road (part of).	328	9·219	Arable.
280	1·161	Houses, yards, and garden.	329	19·570	Arable.
			330	14·961	Arable.
281	·386	Pasture, &c.	331	9·989	Arable, &c.
282	·354	House and garden.	332	13·200	Arable.
283	·100	Yard (part of).	333	12·728	Arable.
284	11·393	Arable, &c.	334	13·616	Arable.
285	6·725	Road (part of).	335	11·366	Arable.
286	3·149	Arable.	336	4·982	Wood.
287	1·795	Houses, yards, garden, &c.	337	7·000	Arable.
			338	3·101	Arable.
288	6·269	Pasture.	339	·610	Houses, gardens, &c.
289	8·037	Arable, &c.	340	1·245	Pasture.
290	12·904	Arable.	341	1·230	Pasture.
291	17·030	Arable.	342	2·597	Houses, gardens, &c.
292	7·802	Arable.	343	13·261	Arable.
293	·222	Arable.	344	15·275	Arable.
294	12·902	Arable.	345	4·694	Road.
295	11·272	Arable.	346	·510	Houses, yards, &c.
296	6·249	Arable.	347	12·468	Arable.
297	16·098	Arable, &c.	348	·337	House and gardens.
298	13·910	Arable.	349	1·472	Pasture, &c.
299	13·931	Arable, &c.	350	1·052	Houses, gardens, &c.
300	9·462	Arable.	351	1·617	Pasture.
301	2·981	Arable.	352	1·722	Pasture.
302	18·255	Arable.	353	6·893	Arable.
303	1·559	Pasture, &c.	354	9·966	Arable.
304	·262	Houses and yards.	355	·135	Houses, gardens, &c.
305	·212	House, garden, &c.	356	24·802	Arable.
306	2·015	Arable.	357	1·142	Houses, yards, garden, pasture, &c.
307	2·132	Arable.			
308	·162	Houses and garden.	358	·566	Houses, gardens, &c.
309	10·781	Arable.	359	6·793	Arable.
310	5·242	Arable.	360	2·238	Pasture.
311	4·672	Arable.	361	1·430	Road.
312	12·337	Road.	362	1·055	Arable.
313	9·836	Pasture.	363	2·501	Arable.
314	2·438	Houses, yards, garden, &c.	364	·596	Houses, yards, garden, &c.
315	·107	Pond.	365	·933	Pasture.
316	9·913	Arable.	366	·557	Pasture.
317	12·800	Arable.	367	1·696	Pasture.
318	1·391	Pasture.	368	2·279	Arable.
319	15·791	Arable.	369	·797	Pasture.

No. on Plan.	Area in Acres.	Remarks.
370	1·132	Houses, yards, and gardens.
371	2·993	Arable.
372	23·151	Arable.
373	13·730	Arable.
374	9·318	Road.
375	·203	Houses and garden.
376	1·189	Road.
377	·629	Houses, yard, garden, &c.
378	2·063	Pasture.
379	8·851	Arable.
380	15·549	Arable.
381	·585	House and garden.
382	·142	Pasture.
383	·189	School, garden, and playground.
384	4·147	Pasture.
385	·119	Pond.
386	4·452	Pasture.
387	6·168	Arable.
388	25·916	Arable, &c.
389	5·084	Pasture.
390	3·377	Pasture.
391	1·352	Houses, gardens, &c.
392	1·210	Church and graveyard.
393	·230	Houses and yard.
394	·340	Pasture.
395	·507	Houses, yards, and garden.
396	·747	Houses, yards, and gardens.
397	·439	Orchard.
398	1·297	Houses, yard, garden, &c.
399	3·937	Pasture, &c.
400	6·792	Pasture.
401	·157	Pond.
402	5·907	Pasture.
403	4·187	Pasture.
404	1·472	Houses, garden, &c.
405	·536	Road.
406	·135	Wood.
407	·203	Wood.
408	·624	Wood.
409	5·266	Pasture, &c.
410	12·556	Arable.
411	3·062	Houses, yard, garden, &c.
412	6·145	Pasture.
413	11·803	Pasture.
414	10·724	Arable.
415	·162	Pond.
416	·108	House and yard.
417	14·646	Arable.
418	24·727	Arable.
419	1·751	Arable.
420	1·170	Pasture.
421	·187	House and gardens.
422	1·563	Pasture.
423	·297	Houses and gardens.
424	1·432	Pasture, &c.
425	4·601	Pasture, &c.
426	24·079	Arable, &c.
427	13·312	Arable, &c.
428	·890	Pasture, &c.
429	2·685	Pasture, &c.
430	1·055	Houses, yards, garden, &c.
431	6·963	Pasture.
432	2·200	Pasture, &c.
433	5·311	Pasture.
434	6·138	Arable.
435	16·431	Arable, &c.
436	23·037	Arable.
437	22·424	Arable, &c.
438	4·166	Pasture.
439	5·487	Arable.
440	·299	Houses, garden, &c.
441	4·579	Road.
442	·521	Houses and gardens.
443	11·935	Arable.
444	8·737	Arable.
445	9·355	Arable.
446	5·303	Pasture.
447	·626	Houses, yards, garden, &c.
448	1·377	Pasture.
449	·400	Houses, yard, and garden.
450	·318	House and garden.
451	7·340	Arable, &c.
452	4·556	Arable.
453	20·412	Arable.
454	·107	Garden.
455	·356	Houses and gardens.
456	10·852	Arable, &c.
457	·100	Houses and yard.
458	5·867	Pasture.
459	17·480	Arable.
460	·142	Pond.
461	30·899	Arable, &c.
462	25·874	Arable.

No. on Plan.	Area in Acres.	Remarks.
463	4·414	Road.
464	18·273	Arable.
465	7·495	Arable.
466	17·044	Arable.
467	12·425	Arable.
468	11·932	Arable.
469	8·984	Arable, &c.
470	13·842	Arable.
471	12·102	Arable.
472	17·477	Arable.
473	18·538	Pasture, &c.
474	17·077	Pasture, &c.
475	3·537	Wood.
476	14·497	Arable.
477	15·047	Arable.
478	·377	Houses and yards.
479	11·481	Arable.
480	12·066	Arable.
481	22·482	Arable.
482	18·687	Arable.
483	1·024	Pasture.
484	7·307	Arable.
485	5·501	Arable.
486	7·718	Arable.
487	·146	Garden.
488	·228	Houses and gardens.
489	17·752	Arable.
490	·627	Houses, yard, garden, &c.
491	2·525	Pasture.
492	3·023	Pasture.
493	·392	Houses, yard, garden, &c.
494	3·095	Arable.
495	12·183	Arable.
496	6·832	Arable.
497	8·444	Pasture.
498	13·228	Arable.
499	6·202	Arable.
500	3·959	Arable.
501	14·940	Arable.
502	29·717	Arable.
503	6·204	Arable.
504	12·591	Pasture.
505	6·210	Pasture.
506	·550	Orchard.
507	1·638	Houses, yards, and garden.
508	·282	Houses and gardens.
509	11·061	Arable.
510	·232	Houses and gardens.
511	·565	Road.
512	6·319	Pasture, &c.
513	10·282	Arable.
514	1·122	Houses, gardens, &c.
515	1·880	Pasture, &c.
516	5·380	Arable.
517	·340	Houses and gardens.
518	4·376	Road.
519	3·316	Arable.
520	7·974	Arable.
521	7·785	Arable, &c.
522	7·789	Arable.
523	10·857	Arable.
524	19·612	Arable.
525	1·802	Pasture.
526	14·706	Arable.
527	1·232	Houses, yards, garden, &c.
528	2·703	Pasture.
529	8·042	Arable.
530	5·250	Pasture.
531	15·298	Arable.
532	·192	Road (part of).
533	2·434	Arable.
534	1·741	Road (part of).
535	9·651	Garden.
536	5·270	Arable.
537	15·206	Arable.
538	9·787	Arable.
539	2·602	Arable.
540	7·026	Arable.
541	15·023	Arable.
542	11·858	Arable.
543	7·593	Arable.
544	7·096	Arable.
545	·780	Houses, garden, &c.
546	11·008	Arable.
547	15·785	Arable.
548	·405	Road.
549	10·586	Arable, &c.
550	15·533	Arable.
551	12·840	Arable.
552	16·684	Arable.
553	·856	Road (part of).
554	3·038	Pasture, &c.
555	·624	Houses, yards, and garden.
556	10·812	Arable.
557	1·001	Wood.
558	31·671	Arable.
559	11·302	Arable.

No. on Plan.	Area in Acres.	Remarks.	No. on Plan.	Area in Acres.	Remarks.
560	1·578	Pasture, &c.	608	5·503	Arable.
561	1·402	Houses, yards, garden, &c.	609	5·933	Arable.
			610	6·395	Arable.
562	43·273	Arable, &c.	611	11·370	Arable.
563	6·548	Arable.	612	2·401	Pasture.
564	1·430	Arable.	613	4·542	Pasture.
565	3·247	Arable.	614	·240	Houses, garden, and pasture.
566	7·013	Arable.			
567	1·518	Pasture, &c.	615	10·004	Arable, &c.
568	1·414	Houses, yards, garden, &c.	616	9·717	Arable.
			617	6·900	Arable.
569	·785	Road.	618	·603	Houses, yard, and garden.
570	14·792	Arable.			
571	11·631	Pasture.	619	·307	Houses, garden, and pasture.
572	9·888	Arable, &c.			
573	4·699	Arable.	620	·093	Pasture.
574	11·118	Arable.	621	·261	Pasture, &c.
575	8·503	Arable, &c.	622	5·745	Arable.
576	7·256	Arable.	623	6·496	Arable.
577	9·335	Arable.	624	4·604	Arable.
578	9·931	Arable, &c.	625	8·625	Arable, &c.
579	15·672	Arable.	626	6·836	Arable.
580	2·883	Pasture.	627	10·347	Arable.
581	4·037	Road.	628	7·872	Arable.
582	·162	House and garden.	629	6·430	Arable.
583	9·682	Arable.	630	14·828	Arable.
584	15·176	Arable.	631	19·491	Arable.
585	9·566	Arable, &c.	632	16·972	Arable.
586	9·520	Arable.	633	18·758	Arable.
587	6·372	Arable.	634	12·480	Arable.
588	·244	Wood.	635	10·734	Arable.
589	·255	House and garden.	636	12·319	Arable.
590	11·949	Pasture, &c.	637	1·333	Houses, yards, gardens, and pasture.
591	17·429	Arable.			
592	12·110	Arable.	638	2·209	Road.
593	9·908	Arable.	639	10·753	Arable.
594	9·687	Arable.	640	4·485	Arable.
595	9·644	Arable.	641	·187	Houses and garden.
596	2·762	Houses, yards, garden, &c.	642	12·580	Arable.
			643	·682	Road.
597	·175	Water.	644	10·329	Arable.
598	10·906	Pasture, &c.	645	11·759	Arable.
599	11·162	Arable.	646	·297	Garden, pond, &c.
600	17·183	Arable.	647	15·382	Arable.
601	18·478	Arable.	648	10·647	Pasture.
602	14·617	Arable.	649	5·898	Pasture, &c.
603	·177	Pond.	650	9·141	Pasture.
604	1·232	Houses, yards, garden, &c.	651	13·454	Pasture.
			652	4·142	Pasture, &c.
605	6·156	Pasture, &c.	653	40·938	Pasture.
606	9·324	Arable, &c.	654	8·756	Pasture.
607	1·999	Road (part of).	655	·547	Pasture.

No. on Plan.	Area in Acres.	Remarks.
656	20·263	Pasture.
657	3·250	Pasture, &c.
658	2·528	Pasture.
659	6·879	Arable.
660	5·778	Pasture, &c.
661	17·222	Pasture.
662	9·984	Pasture.
663	5·077	Pasture, &c.
664	4·840	Pasture, &c.
665	4·935	Pasture, &c.
666	15·993	Pasture, &c.
667	3·623	Pasture, &c.
668	2·502	Arable.
669	16·018	Arable.
670	17·557	Arable.
671	12·189	Arable.
672	2·345	Arable.
673	5·583	Arable.
674	15·370	Arable.
675	14·561	Arable.
676	13·413	Arable.
677	15·877	Pasture.
678	20·724	Pasture.
679	2·498	Water.
680	7·342	Pasture, &c.
681	16·019	Pasture.
682	13·560	Salt-marsh, &c.
683	·900	Pasture.
	5034·503	

RECAPITULATION.

4929·106	Land.
85·923	Roads.
5·914	Water.
13·560	Salt-marsh.
5034·503	Area of the Parish of Purleigh, exclusive of the detached parts.

PARISH OF PURLEIGH
(DETACHED, No. 1).

HUNDRED OF DENGIE
(DETACHED, No. 1).

No. on Plan.	Area in Acres.	Remarks.
1	22·882	Arable, &c.
2	5·623	Road.
3	14·658	Arable.
4	9·030	Arable.
5	·226	Road.
6	4·339	Arable.
7	1·482	Arable.
8	3·470	Arable.
9	2·463	Arable.
10	3·882	Arable.
11	4·489	Arable.
12	2·388	Arable.
13	2·785	Pasture.
14	3·777	Arable.
15	2·555	Arable.
16	5·282	Arable.
17	·708	Road (part of).
	90·039	

RECAPITULATION.

83·482	Land.
6·557	Roads.
90·039	Area of the Parish of Purleigh (Detached, No. 1).

PARISH OF PURLEIGH
(DETACHED, No. 2).

HUNDRED OF DENGIE
(DETACHED, No. 2).

1	·468	Wood.
2	3·437	Road.
3	6·414	Arable.
4	10·050	Arable.
5	11·939	Arable.
6	1·483	Pasture.

No. on Plan.	Area in Acres.	Remarks.
7	·714	Houses, yards, and garden.
8	1·533	Pasture.
9	·185	Pond.
10	19·299	Arable.
11	22·090	Arable.
12	7·825	Pasture.
13	9·050	Arable.
14	·684	Wood.
15	2·678	Pasture.
16	2·322	Pasture.
17	20·409	Arable.
18	6·818	Arable.
19	11·056	Arable.
20	12·622	Arable.
21	·428	Road (part of).
22	7·876	Wood.
23	2·927	Wood.
24	5·455	Arable.
25	13·162	Arable.
26	7·462	Arable.
27	10·057	Arable.
28	16·962	Arable.
29	17·283	Arable.
30	2·411	Wood.
31	16·595	Arable.
32	·733	Wood.
33	1·070	Arable.
34	1·090	Pasture.
35	4·617	Pasture, &c.
36	3·013	Houses, yard, garden, road, &c.
37	·204	Pond.
38	6·636	Pasture, &c.
39	·254	Arable.
40	·911	Arable.
41	·833	Arable.
42	2·232	Arable.
43	10·400	Arable.
44	6·320	Arable.
45	7·276	Arable.
46	·430	Road.
47	·369	Pond.
48	2·414	Wood.
49	7·192	Arable.
50	4·579	Arable.
51	·373	Wood.
52	13·240	Arable.
53	10·052	Arable, &c.
54	3·774	Pasture.
55	3·374	Pasture.
56	·080	House and yard.
57	2·753	Pasture.
58	·850	Wood.
59	11·897	Arable.
60	14·079	Arable.
61	11·495	Arable.
62	2·445	Arable.
63	·518	Houses, yards, garden, &c.
64	6·577	Arable.
65	14·095	Arable.
66	11·336	Arable.
67	9·601	Arable.
68	9·281	Arable.
69	10·577	Arable.
70	13·778	Arable.
71	·823	Wood.
72	10·691	Arable.
73	10·187	Arable.
74	7·357	Arable.
75	·215	Arable.
76	2·175	Arable.
77	12·405	Arable.
78	·135	Pond.
79	·154	Road.
	506·584	

RECAPITULATION.

501·242	Land.
4·449	Roads.
·893	Water.
506·584	Area of the Parish of Purleigh (Detached, No. 2).

PARISH OF PURLEIGH (Detached, No. 3).

HUNDRED OF DENGIE (Detached, No. 3).

No. on Plan.	Area in Acres.	Remarks.
1	4·296	Arable.
2	6·525	Arable.
3	·015	Road (part of).
4	1·759	Arable.
	12·595	

RECAPITULATION.

12·580	Land.
·015	Road.
12·595	Area of the Parish of Purleigh (Detached, No. 3).

*** The detached portions Nos. 1, 2, and 3 belong to the Western Division of the County.

PARISH OF PURLEIGH (Detached, No. 4).

HUNDRED OF DENGIE.

No. on Plan.	Area in Acres.	Remarks.
1	·341	Pasture.
2	·192	Houses and yards (part of).
3	2·157	Pasture.
4	·082	Road (part of).
	2·772	

RECAPITULATION.

2·690	Land.
·082	Roads.
2·772	Area of the Parish of Purleigh (Detached, No. 4).

RECAPITULATION FOR THE PARISH.

5529·100	Land.
97·026	Roads.
6·807	Water.
13·560	Salt-marsh.
5646·493	Total area of the Parish of Purleigh, in the County of Essex.

29·228	River foreshore	Belonging to the Hundred of Dengie, adjoining the Parish of Purleigh.
38·159	Tidal water	

INDEX TO PLACES

IN THE

PARISH OF PURLEIGH.

COUNTY OF ESSEX.

Name of Place.	No. of Sheet. 6-inch scale.	No. of Sheet. 25·344 in. scale.
All Saint's Church (Rectory) -	LXII.	1
Andrew's Farm -	"	3
Barons - -	"	1
Birchwood Farm -	LXIII.	16
Bott's Farm -	LXII.	2
Boxiron Wood -	LIV.	13
Bridgemarsh Creek	LXII.	15
Clock House -	"	2
Cock Clarks -	LIII.	16
Corporation Bridge	"	"
Corporation Farm	LXI.	4
Deadaway Bridge	LXII.	7
Deadman's Farm -	"	"
Dyegood's Farm -	"	6
Eastcroft - -	"	2
Eastcroft Cottage -	"	"
Farther Howegreen	LXI.	1
Flounder's Farm -	LIV.	14
Frost Barns -	LIII.	16
Hill Farm - -	LXII.	1
Hill House - -	LIV.	14
Howegreen -	LXII.	1
Howegreen Farm -	"	"
Howe Wood -	"	"
Hyde Woods -	LIII.	12
Kent Wood -	LIV.	13
Lime Brook -	"	10
Longpole Reach -	LXII.	6
Marsh Farm -	LXII.	10
Mosklyns - -	LIV.	13
National School (Boys and Girls)	LXII.	1
National School (Boys and Girls)	LIII.	16
Nieman's Farm -	LXII.	1
Palepit Farm -	"	6
Purleigh - -	"	1
Purleigh Barns -	"	6
Purleigh Hall -	"	1
Purleigh Lodge -	LIV.	13
Purleigh Wash -	"	14
Purleigh Wash Farm - -	"	"
Purleigh Windmill (Corn) - -	LXII.	1
Rectory - -	"	"
Redgate Farm -	"	6
River Crouch -	"	14, 15
Rookery Grove -	LIV.	13
Rose Cottage -	"	14
Roundbush -	LXII.	2
Roundbush Farm -	"	"
Rudley Green -	LIV.	13
Scotts & Baker's Farm - -	"	"
Spar Hill - -	"	"
Sparrow Wick -	"	14
Slough Bridge -	LII.	16
Slough House -	LXII.	7
Taborhill - -	"	2

Name of Place.	No. of Sheet. 6-inch scale.	No. of Sheet. 25·344 in. scale.	Name of Place.	No. of Sheet. 6-inch scale.	No. of Sheet. 25·344 in. scale.
The Glebe -	LIV.	14	Walton Hall -	LXII.	1
			Wickham's Farm -	"	4
The Rookery -	"	13	Wymark's Farm -	LIV.	"
PARISH OF PURLEIGH (DETACHED, No. 2).					
Great Gibcrack -	LIII.	14	Ludgore's Farm -	"	11
Little Gibcrack -	"	15	Thorn Wood -	"	14

LONDON:
Printed by GEORGE E. EYRE and WILLIAM SPOTTISWOODE,
Printers to the Queen's most Excellent Majesty.
For Her Majesty's Stationery Office.

ORDNANCE SURVEY OF ENGLAND.

BOOK OF REFERENCE TO THE PLAN

OF THE

PARISH OF QUENDON

(HUNDRED OF UTTLESFORD),

IN THE

COUNTY OF ESSEX,

CONTAINING 656·437 ACRES.

MAJOR-GENERAL JOHN CAMERON, C.B., R.E., F.R.S.,
DIRECTOR-GENERAL OF THE ORDNANCE SURVEY.

LONDON:
PRINTED BY GEORGE E. EYRE AND WILLIAM SPOTTISWOODE,
PRINTERS TO THE QUEEN'S MOST EXCELLENT MAJESTY.
FOR HER MAJESTY'S STATIONERY OFFICE.

1877.

Price One Shilling.

[7412.—50.—10/77.]

ORDNANCE SURVEY OF ENGLAND

PARISH OF QUENDON

Co ESSEX

EXPLANATORY REMARKS.

The scale of the Parish Plans is the 1-2500th of the actual length on the ound, and is equal to 25·344 inches to a mile, or 3·157 chains to an inch, hich is very approximately equal to one square inch to one acre, the square of 0018 inch being equal to one acre.

The length of each sheet is 1½ miles, and the width 1 mile, the area of each eet is therefore 960 acres.

Each enclosure has a reference number to the area which is given in this Book.

The Braces (∫) on the plans are to indicate that the spaces so braced are inluded under the same reference number.

The Altitudes in feet above the Mean Level of the Sea are written thus—31·4.

The Scale of the Plans of the County is 6 inches to a mile, and each sheet conains the same area as 16 sheets of the Parish Plans. There is therefore a double eference number to each sheet, as VI. 9., the Roman Numerals referring to the County Plans, the Arabic Figures to the Parish Plans.

The dimensions of the sheets on the Six-inch scale being four miles by six miles the area is twenty-four square miles, equal to 15,360 acres.

The following are the characters employed on the Ordnance Plans on the Scales of 1-2500, and 6 inches to a mile :—

County Names	C	Hundreds or Wards	W
Parishes	P	Townships	T
Extra Parochial	E	Division of Townships	T

Antiquities ..... { ROMAN / Druidical or Saxon / Norman or Subsequent

The descriptions of the boundaries are shown by the following initials :—

Centre of Stream	*C.S.*	Centre of Fence	*C.F.*
Centre of Road	*C.R.*	Top of Cop	*T.C.*
Side of Stream or Drain	*S.S.* or *S.D.*	Centre of Wall	*C.W.*
Root of Hedge	*R.H.*	Defaced	*Def.*
Face of Wall	*F.W.*	Track of Stream	*T.S.*

Undefined ..... *Und.*

Where a change occurs in the boundaries, the symbol [o—o] is used to show the part at which the change takes place.

N.B.—To convert Decimal Fractions of an Acre into Roods and Perches, multiply the decimal first by 4 and then by 40, preserving the same number of decimals in the product.

Examples—

			Acres.				Acres.
			633·357				527·013
			4				4
			1·428				·052
			40				40
A.	R.	P.		A.	R.	P.	
633	1	17	17·120	527	0	2	2·080

TABLE

FOR CONVERTING DECIMAL PARTS OF AN ACRE INTO ROODS AND PERCHES.

Perch.	0 Rood.	1 Rood.	2 Roods.	3 Roods.	Perch.	0 Rood.	1 Rood.	2 Roods.	3 Roods.
0	·000	·250	·500	·750	21	·131	·381	·631	·881
1	·006	·256	·506	·756	22	·137	·387	·637	·887
2	·012	·262	·512	·762	23	·144	·394	·644	·894
3	·019	·269	·519	·769	24	·150	·400	·650	·900
4	·025	·275	·525	·775	25	·156	·406	·656	·906
5	·031	·281	·531	·781	26	·162	·412	·662	·912
6	·037	·287	·537	·787	27	·169	·419	·669	·919
7	·044	·294	·544	·794	28	·175	·425	·675	·925
8	·050	·300	·550	·800	29	·181	·431	·681	·931
9	·056	·306	·556	·806	30	·187	·437	·687	·937
10	·062	·312	·562	·812	31	·194	·444	·694	·944
11	·069	·319	·569	·819	32	·200	·450	·700	·950
12	·075	·325	·575	·825	33	·209	·456	·706	·956
13	·081	·331	·581	·831	34	·212	·462	·712	·962
14	·087	·337	·587	·837	35	·216	·469	·719	·969
15	·094	·344	·594	·844	36	·225	·475	·725	·975
16	·100	·350	·600	·850	37	·231	·481	·731	·981
17	·106	·356	·606	·856	38	·237	·487	·737	·987
18	·112	·362	·612	·862	39	·244	·494	·744	·994
19	·119	·369	·619	·869	40	·250	·500	·750	1·000
20	·125	·375	·625	·875					

PARISH OF QUENDON,

IN THE

COUNTY OF ESSEX—(Western Division).

HUNDRED OF UTTLESFORD.

No. on Plan.	Area in Acres.	Remarks.	No. on Plan.	Area in Acres.	Remarks.
1	·260	Road.	33	12·469	Arable, &c.
2	8·793	Arable, &c.	34	9·692	Ornamental ground, &c.
3	12·711	Arable, &c.			
4	·150	Wood.	35	6·126	Arable.
5	·272	Wood.	36	·484	Road.
6	2·524	Wood.	37	·777	Houses, garden, &c.
7	17·488	Arable, &c.	38	3·617	Wood.
8	12·235	Arable, &c.	39	1·223	Arable.
9	11·385	Ornamental ground, &c.	40	·118	Wood, &c.
			41	55·395	Ornamental ground, &c.
10	·262	Water.			
11	·354	Wood.	42	·573	Wood.
12	·824	Road.	43	·565	Wood.
13	1·007	Arable.	44	13·001	Ornamental ground, &c.
14	10·333	Wood, &c.			
15	9·162	Arable.	45	2·440	Wood, &c.
15a	·032	Arable.	46	·225	Water.
16	1·901	Wood.	47	15·420	Arable.
17	32·839	Ornamental ground, &c.	48	8·603	Arable.
			49	1·161	Wood.
18	·200	Wood.	50	2·397	Pasture, &c.
19	2·783	Wood, &c.	51	6·484	Pasture, &c.
20	1·809	Wood.	52	11·232	Wood.
21	·198	Road.	53	2·221	Arable.
22	2·475	Pasture, &c.	54	20·019	Arable.
23	·430	Ornamental ground, &c.	55	·158	Wood.
			56	·484	House, &c.
24	3·167	Houses, ornamental ground, &c.	57	26·852	Arable, &c.
			58	·015	Wood.
25	1·418	Ornamental ground, &c.	59	12·651	Road.
			60	2·295	Pasture, &c.
26	·199	Water.	61	1·312	Houses, gardens, &c.
27	2·103	Houses, gardens, &c.	62	·062	Houses, gardens, &c.
28	5·090	Ornamental ground, &c.	63	·243	Houses, gardens, &c.
			64	·202	Road.
29	12·693	Arable.	65	·619	Church and grave-yard.
30	9·972	Arable.			
31	9·771	Arable, &c.	66	1·750	Pasture.
32	5·884	Arable.	67	·286	Road.

No. on Plan.	Area in Acres.	Remarks.	No. on Plan.	Area in Acres.	Remarks.
68	2·563	Pasture, &c.	88	4·340	Pasture, &c.
69	1·966	Houses, gardens, &c.	89	·162	Road.
70	·331	Houses, gardens, &c.	90	1·283	Pasture.
71	·430	Arable, &c.	91	·470	Wood.
72	1·776	Pasture, &c.	92	1·519	Pasture, &c.
73	21·349	Arable, &c.	93	6·101	Arable, &c.
74	·174	Water.	94	1·470	Houses, garden, &c.
75	8·571	Pasture, &c.	95	·223	Houses, gardens, &c.
76	·401	Stackyard.	96	·971	Houses, gardens, &c.
77	2·187	Houses, gardens, &c.	97	3·024	Pasture, &c.
78	·136	Wood.	98	77·818	Wood, &c.
79	25·794	Arable.	99	·284	House, garden, &c.
80	10·534	Arable.	100	6·140	Pasture, &c.
81	12·305	Pasture.	101	·328	Houses, garden, &c.
82	3·253	Railway.	102	16·411	Arable.
83	13·891	Arable.	103	5·758	Wood, &c.
84	1·050	Road.	104	·421	Houses, gardens, &c.
85	14·388	Arable.			
86	5·923	Arable.		656·437	
87	·797	Road.			

RECAPITULATION.

635·410	Land.
·860	Water.
16·914	Roads.
3·253	Railway.
656·437	Total area of the Parish of Quendon, in the County of Essex.

INDEX TO PLACES

IN THE

PARISH OF QUENDON.

COUNTY OF ESSEX.

Name of Place.	No. of Sheet.		Name of Place.	No. of Sheet.	
	6-inch scale.	25·344 in. scale.		6-inch scale.	25·344 in. scale.
Bushy Lays - -	XIII.	4	Quendon Farm -	XIII.	8
Great Eastern Railway - - -	XIV.	5	Quendon Windmill (corn) - -	"	"
Parkgate - -	XIII.	8	St. Simon and St. Jude's Church (Rectory) - -	"	"
Quendon - -	"	8, 12			
Quendon Hall -	"	8	The Rectory -	"	"

LONDON:
Printed by George E. Eyre and William Spottiswoode,
Printers to the Queen's most Excellent Majesty.
For Her Majesty's Stationery Office.

DEPÔTS FOR THE SALE OF ORDNANCE MAPS, &c.

ENGLAND AND WALES.

1, Saint Martin's Place, Charing Cross—LONDON.

SCOTLAND.

Ordnance Survey Office, Post-office Buildings—EDINBURGH.

IRELAND.

Ordnance Survey Office, Phœnix Park—DUBLIN.

ORDNANCE SURVEY OF ENGLAND.

BOOK OF REFERENCE TO THE PLAN

OF THE

PARISH OF RADWINTER

(HUNDRED OF FRESHWELL),

IN THE

COUNTY OF ESSEX,

CONTAINING 3876·041 ACRES.

LIEUT.-GENERAL JOHN CAMERON, C.B., R.E., F.R.S.,

DIRECTOR-GENERAL OF THE ORDNANCE SURVEY.

LONDON:

PRINTED BY GEORGE E. EYRE AND WILLIAM SPOTTISWOODE,

PRINTERS TO THE QUEEN'S MOST EXCELLENT MAJESTY.

FOR HER MAJESTY'S STATIONERY OFFICE.

1877.

Price One Shilling.

ORDNANCE SURVEY OF ENGLAND.

BOOK OF REFERENCE TO THE PLAN

OF THE

PARISH OF RADWINTER

(HUNDRED OF FRESHWELL),

IN THE

COUNTY OF ESSEX,

CONTAINING 3876·041 ACRES.

LIEUT.-GENERAL JOHN CAMERON, C.B., R.E., F.R.S.,
DIRECTOR-GENERAL OF THE ORDNANCE SURVEY.

LONDON:
PRINTED BY GEORGE E. EYRE AND WILLIAM SPOTTISWOODE,
PRINTERS TO THE QUEEN'S MOST EXCELLENT MAJESTY.
FOR HER MAJESTY'S STATIONERY OFFICE.

1877.

Price One Shilling.

ORDNANCE SURVEY OF ENGLAND

PARISH OF RADWINTER

Co ESSEX

INDEX TO THE SHEETS

Published on the Scale of $\frac{1}{2500}$ *or 25·344 Inches to a Mile*

Scale of this Index One Inch to a Mile

EXPLANATORY REMARKS.

The scale of the Parish Plans is the 1-2500th of the actual length on the ground, and is equal to 25·344 inches to a mile, or 3·157 chains to an inch, which is very approximately equal to one square inch to one acre, the square of 1·0018 inch being equal to one acre.

The length of each sheet is 1½ miles, and the width 1 mile, the area of each sheet is therefore 960 acres.

Each enclosure has a reference number to the area which is given in this Book.

The Braces (ʃ) on the plans are to indicate that the spaces so braced are included under the same reference number.

The Altitudes in feet above the Mean Level of the Sea are written thus—31·4.

The Scale of the Plans of the County is 6 inches to a mile, and each sheet contains the same area as 16 sheets of the Parish Plans. There is therefore a double reference number to each sheet, as VI. 9., the Roman Numerals referring to the County Plans, the Arabic Figures to the Parish Plans.

The dimensions of the sheets on the Six-inch scale being four miles by six miles, the area is twenty-four square miles, equal to 15,360 acres.

The following are the characters employed on the Ordnance Plans on the Scales of 1–2500, and 6 inches to a mile :—

County Names	C	Hundreds or Wards	W
Parishes	P	Townships	T
Extra Parochial	E	Division of Townships	T

Antiquities ..... ROMAN / Druidical or Saxon / Norman or Subsequent

The descriptions of the boundaries are shown by the following initials :—

Centre of Stream	*C.S.*	Centre of Fence	*C.F.*
Centre of Road	*C.R.*	Top of Cop	*T.C.*
Side of Stream or Drain	*S.S.* or *S.D.*	Centre of Wall	*C.W.*
Root of Hedge	*R.H.*	Defaced	*Def.*
Face of Wall	*F.W.*	Track of Stream	*T.S.*

Undefined ..... *Und.*

Where a change occurs in the boundaries, the symbol [o—o] is used to show the part at which the change takes place.

N.B.—To convert Decimal Fractions of an Acre into Roods and Perches, multiply the decimal first by 4 and then by 40, preserving the same number of decimals in the product.

Examples—

			Acres.				Acres.
			633·357				527·013
			4				4
			1·428				·052
			40				40
A.	R.	P.	17·120	A.	R.	P.	2·080
633	1	17		527	0	2	

TABLE

FOR CONVERTING DECIMAL PARTS OF AN ACRE INTO ROODS AND PERCHES.

Perch.	0 Rood.	1 Rood.	2 Roods.	3 Roods.	Perch.	0 Rood.	1 Rood.	2 Roods.	3 Roods.
0	·000	·250	·500	·750	21	·131	·381	·631	·881
1	·006	·256	·506	·756	22	·137	·387	·637	·887
2	·012	·262	·512	·762	23	·144	·394	·644	·894
3	·019	·269	·519	·769	24	·150	·400	·650	·900
4	·025	·275	·525	·775	25	·156	·406	·656	·906
5	·031	·281	·531	·781	26	·162	·412	·662	·912
6	·037	·287	·537	·787	27	·169	·419	·669	·919
7	·044	·294	·544	·794	28	·175	·425	·675	·925
8	·050	·300	·550	·800	29	·181	·431	·681	·931
9	·056	·306	·556	·806	30	·187	·437	·687	·937
10	·062	·312	·562	·812	31	·194	·444	·694	·944
11	·069	·319	·569	·819	32	·200	·450	·700	·950
12	·075	·325	·575	·825	33	·209	·456	·706	·956
13	·081	·331	·581	·831	34	·212	·462	·712	·962
14	·087	·337	·587	·837	35	·216	·469	·719	·969
15	·094	·344	·594	·844	36	·225	·475	·725	·975
16	·100	·350	·600	·850	37	·231	·481	·731	·981
17	·106	·356	·606	·856	38	·237	·487	·737	·987
18	·112	·362	·612	·862	39	·244	·494	·744	·994
19	·119	·369	·619	·869	40	·250	·500	·750	1·000
20	·125	·375	·625	·875					

PARISH OF RADWINTER,

IN THE

COUNTY OF ESSEX—(Western Division).

HUNDRED OF FRESHWELL.

No. on Plan.	Area in Acres.	Remarks.	No. on Plan.	Area in Acres.	Remarks.
1	4·791	Arable, &c.	40	·510	Houses, garden, &c.
2	12·137	Arable, &c.	41	·172	Water.
3	11·503	Arable, &c.	42	·817	Pasture, &c.
4	11·793	Arable, &c.	43	3·926	Arable, &c.
5	18·591	Arable, &c.	44	7·655	Arable, &c.
6	9·455	Arable, &c.	45	23·765	Arable, &c.
7	13·634	Arable, &c.	46	2·176	Pasture.
8	146·131	Wood.	47	4·113	Wood.
9	·594	Wood.	48	84·617	Arable, &c.
10	13·104	Arable, &c.	49	19·694	Arable.
11	4·225	Wood.	50	55·938	Arable, &c.
12	3·571	Wood, &c.	51	·629	Houses, gardens, &c.
13	11·299	Arable, &c.	52	1·510	Arable.
14	10·425	Arable, &c.	53	9·005	Arable, &c.
15	15·899	Arable, &c.	54	7·035	Arable.
16	8·940	Arable, &c.	55	·095	Garden, &c.
17	1·413	Wood.	56	·983	Pasture, &c.
18	·775	Wood.	57	·391	Houses, garden, &c.
19	6·176	Arable, &c.	58	·597	Orchard.
20	7·034	Arable, &c.	59	4·353	Arable.
21	6·526	Arable, &c.	60	19·868	Arable, &c.
22	4·068	Arable, &c.	61	1·362	Wood, &c.
23	9·117	Arable, &c.	62	8·388	Arable.
24	17·792	Arable, &c.	63	7·682	Arable.
25	8·241	Arable, &c.	64	·346	Houses, gardens, &c.
26	3·225	Arable.	65	·552	Gardens, &c.
27	2·836	Wood.	66	1·156	Pasture.
28	4·650	Arable, &c.	67	3·841	Pasture, &c.
29	3·538	Wood.	68	6·052	Pasture.
30	9·533	Arable, &c.	69	1·012	Pasture, &c.
31	4·036	Wood.	70	·825	Stackyard, &c.
32	1·200	Pasture, &c.	71	1·447	Houses, yards, &c.
33	6·834	Arable, &c.	72	·379	Water.
34	7·037	Wood.	73	·962	House, garden, &c.
35	12·863	Arable, &c.	74	·840	Pasture, &c.
36	·737	Pasture, &c.	75	·213	Water.
37	·588	Houses, gardens, &c.	76	2·215	Pasture.
38	4·102	Arable.	77	·860	Pasture.
39	·394	Road.	78	·223	Water.

No. on Plan.	Area in Acres.	Remarks.	No. on Plan.	Area in Acres.	Remarks.
79	·099	House, garden, &c.	129	1·327	Houses, gardens, &c.
80	·619	Pasture.	130	2·536	Pasture, &c.
81	1·159	Pasture.	131	1·053	Pasture, &c.
82	11·396	Arable, &c.	132	4·631	Pasture, &c.
83	·204	Wood.	133	3·881	Arable.
84	5·610	Arable.	134	7·951	Arable, &c.
85	5·778	Arable.	135	4·435	Arable.
86	4·930	Arable.	136	7·923	Arable, &c.
87	10·200	Pasture, &c.	137	9·763	Arable, &c.
88	·507	Wood.	138	13·040	Arable, &c.
89	·968	Ornamental ground, &c.	139	4·559	Arable, &c.
			140	2·217	Garden.
90	·677	Houses, yards, &c.	141	29·102	Arable, &c.
91	·118	Stackyard.	142	·182	Houses, garden, &c.
92	8·598	Pasture, &c.	143	4·550	Arable.
93	4·532	Arable.	144	9·455	Arable, &c.
94	·944	Arable.	145	6·907	Road.
95	6·605	Arable.	146	10·148	Arable.
96	11·100	Garden, &c.	147	5·389	Arable.
97	13·611	Pasture, &c.	148	1·437	Pasture.
98	7·231	Arable, &c.	149	2·575	Pasture, &c.
98a	8·947	Pasture, &c.	150	·550	Pasture.
99	3·158	Arable.	151	·366	Houses, gardens, &c.
100	·774	Houses, gardens, &c.	152	·138	Pasture, &c.
101	2·099	Arable.	153	9·576	Arable.
102	11·140	Arable, &c.	154	9·373	Arable.
103	·767	Houses, garden, &c.	155	6·736	Arable.
104	19·686	Arable.	156	12·323	Arable, &c.
105	83·137	Wood, &c.	157	10·586	Arable, &c.
106	2·067	Road.	158	1·429	Arable.
107	27·799	Arable.	159	2·339	Pasture, &c.
108	16·226	Arable, &c.	160	3·081	Pasture, &c.
109	11·614	Arable, &c.	161	8·308	Arable.
110	1·912	Arable, &c.	162	·220	Orchard.
111	15·925	Arable, &c.	163	·863	Houses, garden, &c.
112	9·596	Arable, &c.	164	.290	Pasture.
113	10·169	Arable, &c.	165	·690	Road.
114	7·150	Arable.	166	5·301	Pasture, &c.
115	·512	Stackyard, &c.	167	2·098	Arable, &c.
116	·502	Houses, garden, &c.	168	6·118	Arable, &c.
117	4·091	Pasture, &c.	169	8·931	Arable.
118	2·437	Arable.	170	9·230	Arable.
119	5·159	Arable.	171	9·397	Arable, &c.
120	·956	Houses, gardens, &c.	172	13·394	Arable, &c.
121	.079	Arable.	173	6·383	Arable, &c.
122	6·141	Arable, &c.	174	10·895	Arable, &c.
123	·138	Orchard.	175	7·059	Arable.
124	4·288	Road.	176	7·184	Arable.
125	9·311	Arable, &c.	177	7·409	Arable.
126	1·182	Pasture, &c.	178	7·101	Arable.
127	·638	Houses, gardens, &c.	179	3·202	Pasture, &c.
128	15·551	Arable, &c.	180	2·216	Road.

No. on Plan.	Area in Acres.	Remarks.	No. on Plan.	Area in Acres.	Remarks.
181	5·203	Arable.	226	5·185	Arable, &c.
182	·620	Houses, garden, &c.	227	2·654	Ornamental ground.
183	7·508	Arable.	228	3·421	Ornamental ground, &c.
184	1·462	Pasture.			
185	12·325	Arable.	229	5·106	Arable, &c.
186	1·471	Arable.	230	1·732	Pasture, &c.
186a	1·249	Arable.	231	1·253	Pasture.
187	79·075	Arable.	232	3·314	Pasture, &c.
188	1·394	Road.	233	·320	Pasture.
189	2·727	Pasture, &c.	234	2·868	Arable.
190	·071	Garden.	235	4·362	Arable.
191	·298	Houses, gardens, &c.	236	·247	House, garden, &c.
192	3·035	Pasture.	237	·136	Road.
193	18·207	Arable, &c.	238	2·865	Arable.
194	15·387	Arable, &c.	239	·318	Houses, gardens, &c.
195	10·575	Arable, &c.	240	1·040	Arable.
196	8·310	Arable, &c.	241	2·139	Arable, &c.
197	1·264	Wood.	242	·299	Houses, yards, &c.
198	12·397	Arable.	243	8·641	Arable.
199	13·773	Arable.	244	5·811	Arable, &c.
200	3·365	Arable, &c.	245	9·109	Arable, &c.
201	3·885	Garden, &c.	246	5·722	Arable, &c.
202	3·739	Arable.	247	15·732	Arable, &c.
203	1·316	Road.	248	1·100	Arable.
204	2·531	Garden.	249	5·367	Pasture, &c.
205	2·643	Arable.	250	·472	Houses, garden, &c.
206	·553	Houses, gardens, &c.	251	1·254	Pasture, &c.
207	·342	Wood.	252	2·207	Pasture, &c.
208	12·014	Ornamental ground, &c.	253	8·230	Arable, &c.
			254	·208	House, garden, &c.
209	5·654	Ornamental ground.	255	·959	Pasture.
210	·398	Wood.	256	1·547	Pasture, &c.
211	·161	Wood.	257	1·159	Pasture, &c.
212	6·657	Ornamental ground, &c.	258	·419	Houses, garden, &c.
			259	·368	Orchard.
213	6·747	Ornamental ground, &c.	260	8·257	Pasture, &c.
			261	14·780	Arable, &c.
214	1·962	Houses, gardens, &c.	262	·198	Wood, &c.
215	·378	Water.	263	6·530	Arable.
216	7·673	Ornamental ground, &c.	264	2·375	Road.
			265	20·626	Arable, &c.
217	·079	Wood.	266	12·397	Arable, &c.
218	2·533	Ornamental ground.	267	1·099	Pasture, &c.
219	1·087	Ornamental ground, &c.	268	2·096	Pasture, &c.
			269	23·381	Arable, &c.
220	1·964	Houses, gardens, &c.	270	29·269	Arable, &c.
221	6·307	Ornamental ground, &c.	271	2·032	Arable, &c.
			272	·522	Brushwood.
222	6·631	Road.	273	7·943	Arable, &c.
223	4·319	Arable, &c.	274	15·287	Arable.
224	·126	Stackyard.	275	14·410	Arable.
225	13·045	Arable, &c.	276	1·859	Arable.

No. on Plan.	Area in Acres.	Remarks.	No. on Plan.	Area in Acres.	Remarks.
277	6·459	Arable.	329	1·229	Pasture.
278	2·026	Arable, &c.	330	·222	Houses, garden, &c.
279	·338	House, gardens, &c.	331	10·588	Arable, &c.
280	·596	Houses, gardens, &c.	332	3·445	Pasture.
281	2·210	Houses, gardens, &c.	333	·959	Pasture.
282	2·133	Arable, &c.	334	·757	Pasture, &c.
283	2·005	Pasture.	335	24·662	Arable, &c.
284	23·628	Arable, &c.	336	1·443	Pasture, &c.
285	·612	Arable, &c.	337	3·975	Arable, &c.
286	12·596	Arable.	338	·153	House, garden, &c.
287	12·920	Arable, &c.	339	·134	House, pasture, &c.
288	·101	Water.	340	11·599	Arable, &c.
289	2·354	Houses, yards, &c.	341	1·337	Road.
290	·507	Stackyard.	342	1·514	Pasture, &c.
291	·201	Water.	343	·114	Pasture, &c.
292	16·991	Pasture, &c.	344	·091	House, garden, &c.
293	·656	Houses, gardens, &c.	345	2·149	Pasture.
294	·108	House, yard, &c.	346	·578	Pasture.
295	1·221	Houses, gardens, &c.	347	·318	Houses, garden, &c.
296	32·943	Arable, &c.	348	·749	House, garden, &c.
297	21·538	Arable.	349	1·858	Church and graveyard.
298	1·626	Pasture.			
299	·634	Houses, gardens, &c.	350	·599	Houses, gardens, &c.
300	1·369	Pasture, &c.	351	1·602	Houses, gardens, &c.
301	1·389	Pasture, &c.	352	5·861	Pasture, &c.
302	3·444	Road.	353	·815	Pasture, &c.
303	1·509	Pasture, &c.	354	·642	Houses, gardens, &c.
304	·312	House, garden, &c.	355	·064	Wood.
305	1·111	Pasture.	356	2·514	Pasture, &c.
306	1·333	Pasture.	357	2·571	Pasture, &c.
307	1·195	Houses, gardens, &c.	358	1·145	Pasture, &c.
308	·390	Orchard.	359	·372	Orchard.
309	·907	Houses, gardens, &c.	360	·328	Wood.
310	3·176	Pasture, &c.	361	1·033	Houses, gardens, &c.
311	1·450	Pasture, &c.	362	·089	House, pasture, &c.
312	1·817	Pasture.	363	32·456	Arable, &c.
313	1·782	Pasture, &c.	364	·273	Houses, gardens, &c.
314	10·707	Arable, &c.	365	13·658	Arable, &c.
315	4·930	Arable, &c.	366	1·159	Arable, &c.
316	7·585	Arable.	367	·218	House, garden, &c.
317	·178	House, gardens, &c.	368	·292	Houses, garden, &c.
318	·278	House, gardens, &c.	369	·316	Houses, gardens, &c.
319	9·171	Arable.	370	1·942	Arable.
320	·828	Pasture.	371	3·867	Pasture, &c.
321	·261	Houses, gardens, &c.	372	6·181	Arable, &c.
322	·240	Houses, garden, &c.	373	1·889	Pasture, &c.
323	2·861	Pasture, &c.	374	11·555	Arable, &c.
324	·174	Garden.	375	·838	Pasture.
325	33·426	Arable.	376	·220	Houses, garden, &c.
326	11·902	Road.	377	2·776	Arable.
327	2·687	Arable.	378	·420	Houses, gardens, &c.
328	2·348	Arable.	379	6·058	Arable.

No. on Plan.	Area in Acres.	Remarks.	No. on Plan.	Area in Acres.	Remarks.
380	5·597	Arable.	432	1·071	Arable, &c.
381	·348	Orchard.	433	5·002	Gardens, &c.
382	·552	Houses, gardens, &c.	435	4·182	Arable, &c.
383	·809	Pasture.	436	10·387	Arable, &c.
384	·079	Garden.	437	1·502	Houses, gardens, &c.
385	·530	Pasture.	438	·219	Pasture.
386	·270	Road.	439	6·864	Arable.
387	·661	Houses, gardens, &c.	440	10·406	Arable, &c.
388	11·103	Arable, &c.	441	12·348	Arable.
389	3·010	Arable.	442	5·270	Wood.
390	·660	Houses, gardens, &c.	443	14·779	Arable.
391	24·868	Arable, &c.	444	1·170	Wood.
392	1·379	Pasture, &c.	445	16·142	Arable.
393	1·427	Pasture, &c.	446	8·229	Pasture, &c.
394	1·860	Pasture, &c.	447	9·786	Arable.
395	2·368	Pasture, &c.	448	9·718	Pasture, &c.
396	30·676	Arable, &c.	449	8·049	Pasture, &c.
397	24·705	Arable, &c.	450	1·834	Wood.
398	48·305	Arable, &c.	451	22·866	Arable.
399	4·536	Pasture, &c.	452	9·147	Pasture, &c.
400	·440	Stackyard.	453	·148	Pasture.
401	·102	Water.	454	·204	Water.
402	·978	Houses, gardens, &c.	455	·925	House, gardens, &c.
403	2·972	Pasture, &c.	456	·964	Pasture, &c.
404	5·342	Pasture, &c.	457	·733	Houses, pasture, &c.
405	1·818	Pasture, &c.	458	1·231	Pasture.
406	4·033	Arable, &c.	459	2·061	Pasture, &c.
407	1·736	Arable, &c.	460	5·512	Pasture, &c.
408	1·619	Road.	461	1·792	Wood.
409	11·314	Arable.	462	29·489	Arable.
410	57·126	Arable, &c.	463	·199	Stackyard.
411	4·354	Arable.	464	2·264	Pasture.
412	2·807	Pasture, &c.	465	2·264	Pasture.
413	·734	Houses, gardens, &c.	466	1·141	Houses, gardens, &c.
414	·500	Pasture.	467	1·894	Arable.
415	1·068	Pasture, &c.	468	11·194	Arable.
416	10·195	Arable, &c.	469	20·448	Arable.
417	3·321	Pasture, &c.	470	3·300	Pasture, &c.
418	3·558	Arable.	471	12·190	Arable, &c.
419	1·694	Pasture.	472	19·071	Arable, &c.
420	·111	Stackyard.	473	·499	House, garden, &c.
421	1·732	Pasture, &c.	474	3·838	Arable.
422	·138	Garden.	475	5·115	Road.
423	·223	House, garden, &c.	476	17·354	Arable, &c.
424	3·222	Pasture, &c.	477	2·812	Garden, &c.
425	·592	Houses, garden, &c.	478	15·713	Arable, &c.
426	1·264	Pasture, &c.	479	2·299	Pasture, &c.
427	·228	Houses, yards, &c.	480	2·946	Pasture, &c.
428	4·476	Pasture, &c.	481	2·554	Pasture, &c.
429	3·188	Arable.	482	1·602	Pasture, &c.
430	1·994	Road.	483	15·004	Arable.
431	·180	Garden, &c.	484	26·723	Arable, &c.

No. on Plan.	Area in Acres.	Remarks.	No. on Plan.	Area in Acres.	Remarks.
485	22·461	Arable, &c.	537	21·976	Arable, &c.
486	·406	Wood.	538	·595	Road.
487	12·402	Arable.	539	1·146	Pasture, &c.
488	2·451	Wood.	540	3·924	Pasture, &c.
489	10·299	Arable, &c.	541	2·763	Arable, &c.
490	·400	Wood, &c.	542	·119	Garden.
491	·112	Wood.	543	3·464	Pasture, &c.
492	3·468	Arable, &c.	544	·722	Wood.
493	2·385	Pasture, &c.	545	12·247	Arable.
494	11·875	Arable.	546	6·648	Arable.
495	4·145	Arable.	547	27·304	Arable, &c.
496	11·454	Arable, &c.	548	·112	Road.
497	·912	Pasture.	549	1·225	Pasture.
498	2·779	Pasture, &c.	550	16·232	Wood.
499	1·587	Pasture, &c.	551	2·735	Pasture.
500	1·723	Pasture, &c.	552	5·064	Pasture.
501	·653	Wood.	553	29·062	Arable, &c.
502	21·844	Arable, &c.	554	13·661	Arable, &c.
503	1·886	Pasture, &c.	555	7·030	Arable, &c.
504	6·139	Arable.	556	4·743	Pasture, &c.
505	·222	Garden, &c.	557	2·726	Pasture.
506	14·397	Arable, &c.	558	24·583	Arable, &c.
507	9·188	Arable.	559	2·974	Wood.
508	4·161	Pasture, &c.	560	26·083	Arable.
509	6·891	Arable, &c.	561	5·545	Arable, &c.
510	1·647	Road.	562	11·180	Arable.
511	3·441	Pasture.	563	12·905	Pasture.
512	12·312	Arable, &c.	564	1·355	Pasture, &c.
513	2·917	Pasture.	565	·798	Houses, yards, &c.
514	3·486	Pasture.	566	·542	Water.
515	1·418	Pasture.	567	·618	Pasture, &c.
516	4·220	Pasture.	568	1·271	Pasture, &c.
517	·210	Wood, &c.	569	·500	Garden, &c.
518	4·438	Pasture.	570	·122	Water.
519	·184	Garden.	571	2·615	Pasture.
520	·521	Pasture.	572	·803	Pasture.
521	5·294	Pasture.	573	13·781	Arable.
522	12·169	Arable.	574	21·256	Arable, &c.
523	·645	Houses, yards, &c.	575	13·031	Arable, &c.
524	·210	House, garden, &c.	576	12·210	Arable, &c.
525	6·533	Arable.	577	3·993	Arable.
526	11·189	Arable.	578	5·688	Wood.
527	·734	Houses, garden, &c.	579	24·301	Arable, &c.
528	·193	House, garden, &c.	580	24·685	Wood.
529	3·728	Pasture, &c.	581	11·609	Arable, &c.
530	1·832	Pasture, &c.	582	24·331	Arable, &c.
531	15·682	Arable.	583	1·895	Pasture.
532	2·423	Water.	584	·488	Water.
533	9·900	Pasture.	585	3·804	Pasture, &c.
534	9·100	Arable, &c.	586	15·794	Arable.
535	3·000	Pasture, &c.	587	4·463	Arable.
536	11·940	Arable, &c.	588	·393	Road.

No. on Plan.	Area in Acres.	Remarks.	No. on Plan.	Area in Acres.	Remarks.
589	2·367	Wood, &c.	599	6·022	Pasture.
590	6·783	Arable, &c.	600	1·140	Arable, &c.
591	12·932	Arable, &c.	601	10·221	Arable, &c.
592	15·606	Arable.	602	21·224	Arable, &c.
593	·148	Water.	603	13·316	Arable, &c.
594	2·591	Wood.	604	4·726	Pasture, &c.
595	10·588	Arable, &c.	605	·161	Road.
596	·595	Wood.			
597	·874	Pasture, &c.		3876·041	
598	4·001	Pasture.			

RECAPITULATION.

3813·342	Land.
5·696	Water.
57·003	Roads.
3876·041	Total area of the Parish of Radwinter, in the County of Essex.

INDEX TO PLACES

IN THE

PARISH OF RADWINTER.

COUNTY OF ESSEX.

Name of Place.	No. of Sheet.		Name of Place.	No. of Sheet.	
	6-inch scale.	25·344 in. scale.		6-inch scale.	25·344 in. scale.
Broadysh - -	IX.	4	Mortlock's Farm -	IX.	12
Bendysh Hall -	"	"			
Biggs's Farm -	"	8	Newhouse Farm -	"	8
Bull's Farm - -	X.	1			
Bridgefoot - -	IX.	8	Oak Wood -	"	3
Burntfield Grove -	"	4			
Brockley Wood -	"	16	Payne's Farm -	"	4
Bean Croft Grove	X.	13	Potash Farm -	"	8
			Park Farm - -	X.	1
Cutbush Farm	IX.	8			
Cowless Hall	"	"	Roundlay Grove -	IX.	4
Clay Wood - -	X.	9	Radwinter - -	"	8
			Ridduck's Hill -	"	4
Different Part Grove	"	"	Richmond's Farm	"	"
			Radwinter End -	X.	1
Great Bendysh Wood	IV.	13	Radwinter Hill Farm	"	5
Grange Farm -	IX.	12	Reedings Grove -	IX.	7
Great Brockholds -	"	16			
Godfrey's Farm -	X.	1	Stocking-green		
Grassy Grove -	IX.	16	Farm - -	"	8
			Swan's Farm -	X.	1
Jenkinhog Farm -	"	12	Seldon's Farm -	"	5
Jude's Farm -	X.	5	Sharps Crofts Wood	"	"
Little Bendysh Wood	IX.	4	Tilekiln Farm -	IX.	4
Lower House	"	8	Ten Acre Grove -	X.	13
Little Brockholds -	"	12	Tilekiln Grove -	IX.	4
Mattins Farm -	"	8	Wilderness Grove	"	"
Maypole End -	"	"			

LONDON:
Printed by George E. Eyre and William Spottiswoode,
Printers to the Queen's most Excellent Majesty.
For Her Majesty's Stationery Office.

DEPÔTS FOR THE SALE OF ORDNANCE MAPS, &c.

ENGLAND AND WALES.

1, Saint Martin's Place, Charing Cross—LONDON.

SCOTLAND.

Ordnance Survey Office, Post-office Buildings—EDINBURGH.

IRELAND.

Ordnance Survey Office, Phœnix Park—DUBLIN.

ORDNANCE SURVEY OF ENGLAND.

BOOK OF REFERENCE TO THE PLAN

OF THE

PARISH OF RAMSDEN BELLHOUSE

(HUNDRED OF BARSTABLE),

IN THE

COUNTY OF ESSEX,

CONTAINING 2699·072 ACRES.

LIEUT.-GENERAL SIR HENRY JAMES, R.E., F.R.S., F.G.S., &c.,
DIRECTOR-GENERAL OF THE ORDNANCE SURVEY.

LONDON:
PRINTED BY GEORGE E. EYRE AND WILLIAM SPOTTISWOODE,
PRINTERS TO THE QUEEN'S MOST EXCELLENT MAJESTY.
FOR HER MAJESTY'S STATIONERY OFFICE.

1875.

Price One Shilling.

ORDNANCE SURVEY OF ENGLAND.

BOOK OF REFERENCE TO THE PLAN

OF THE

PARISH OF RAMSDEN BELLHOUSE

(HUNDRED OF BARSTABLE),

IN THE

COUNTY OF ESSEX,

CONTAINING 2699·072 ACRES.

LIEUT.-GENERAL SIR HENRY JAMES, R.E., F.R.S., F.G.S., &c.,
DIRECTOR-GENERAL OF THE ORDNANCE SURVEY.

LONDON:
PRINTED BY GEORGE E. EYRE AND WILLIAM SPOTTISWOODE,
PRINTERS TO THE QUEEN'S MOST EXCELLENT MAJESTY.
FOR HER MAJESTY'S STATIONERY OFFICE.

1875.

Price One Shilling.

[7142.—50—6/75.]

ORDNANCE SURVEY OF ENGLAND

PARISH OF RAMSDEN BELLHOUSE

Co ESSEX

INDEX TO THE SHEETS

Published on the Scale of $\frac{1}{2500}$ *or 25·344 Inches to a Mile*

Scale of this Index One Inch to a Mile.

EXPLANATORY REMARKS.

The scale of the Parish Plans is the 1-2500th of the actual length on the ground, and is equal to 25·344 inches to a mile, or 3·157 chains to an inch, which is very approximately equal to one square inch to one acre, the square of 1·0018 inch being equal to one acre.

The length of each sheet is 1½ miles, and the width 1 mile, the area of each sheet is therefore 960 acres.

Each enclosure has a reference number to the area which is given in this Book.

The Braces (ʃ) on the plans are to indicate that the spaces so braced are included under the same reference number.

The Altitudes in feet above the Mean Level of the Sea are written thus—31·4.

The Scale of the Plans of the County is 6 inches to a mile, and each sheet contains the same area as 16 sheets of the Parish Plans. There is therefore a double reference number to each sheet, as VI. 9., the Roman Numerals referring to the County Plans, the Arabic Figures to the Parish Plans.

The dimensions of the sheets on the Six-inch scale being four miles by six miles the area is twenty-four square miles, equal to 15,360 acres.

The following are the characters employed on the Ordnance Plans on the Scales of 1-2500, and 6 inches to a mile :—

County Names	C	Hundreds or Wards	W
Parishes	P	Townships	T
Extra Parochial	E	Division of Townships	T

Antiquities ..... { ROMAN / Druidical or Saxon / Norman or Subsequent

The descriptions of the boundaries are shown by the following initials :—

Centre of Stream	*C.S.*	Centre of Fence	*C.F.*
Centre of Road	*C.R.*	Top of Cop	*T.C.*
Side of Stream or Drain ...	*S.S.* or *S.D.*	Centre of Wall	*C.W.*
Root of Hedge	*R.H.*	Defaced	*Def.*
Face of Wall	*F.W.*	Track of Stream	*T.S.*

Undefined ..... *Und.*

Where a change occurs in the boundaries, the symbol [o—o] is used to show the part at which the change takes place.

N.B.—To convert Decimal Fractions of an Acre into Roods and Perches, multiply the decimal first by 4 and then by 40, preserving the same number of decimals in the product.

Examples—

			Acres.				Acres.
			633·357				527·013
			4				4
			1·428				·052
			40				40
A.	R.	P.		A.	R.	P.	
633	1	17	17·120	527	0	2	2·080

TABLE

FOR CONVERTING DECIMAL PARTS OF AN ACRE INTO ROODS AND PERCHES.

Perch.	0 Rood.	1 Rood.	2 Roods.	3 Roods.	Perch.	0 Rood.	1 Rood.	2 Roods.	3 Roods.
0	·000	·250	·500	·750	21	·131	·381	·631	·881
1	·006	·256	·506	·756	22	.137	·387	·637	·887
2	·012	·262	·512	·762	23	·144	·394	·644	·894
3	·019	·269	·519	·769	24	·150	·400	·650	·900
4	·025	·275	·525	·775	25	·156	·406	·656	·906
5	·031	·281	·531	·781	26	·162	·412	·662	·912
6	·037	·287	·537	·787	27	·169	·419	·669	·919
7	·044	·294	·544	·794	28	·175	·425	·675	·925
8	·050	·300	·550	·800	29	·181	·431	·681	·931
9	·056	·306	·556	·806	30	·187	·437	·687	·937
10	·062	·312	·562	·812	31	·194	·444	·694	·944
11	·069	·319	·569	·819	32	·200	·450	·700	·950
12	·075	·325	·575	·825	33	·209	·456	·706	·956
13	·081	·331	·581	.831	34	·212	·462	·712	·962
14	·087	·337	·587	·837	35	·216	·469	·719	·969
15	·094	·344	·594	·844	36	·225	·475	·725	·975
16	·100	·350	·600	·850	37	·231	·481	·731	·981
17	·106	·356	·606	·856	38	·237	·487	·737	·987
18	·112	·362	·612	·862	39	·244	·494	·744	·994
19	·119	·369	·619	·869	40	·250	·500	·750	1·000
20	·125	·375	·625	·875					

PARISH OF RAMSDEN BELLHOUSE,

IN THE

COUNTY OF ESSEX—(Southern Division).

HUNDRED OF BARSTABLE.

No. on Plan.	Area in Acres.	Remarks.	No. on Plan.	Area in Acres.	Remarks.
1	5·388	Arable.	38	3·141	Pasture, &c.
2	·613	Road.	39	2·875	Arable.
3	29·440	Wood.	40	1·947	Pasture.
4	2·615	Road (part of).	41	1·411	Houses, yards, and garden.
5	·454	Arable.			
6	·863	Arable.	42	·156	Ponds.
7	9·892	Arable.	43	6·958	Arable.
8	·332	Pond.	44	8·694	Arable.
9	16·439	Arable.	45	·788	Road.
10	·923	Roads.	46	2·017	Pasture.
11	12·361	Arable.	47	13·643	Arable.
12	17·694	Wood.	48	6·989	Arable.
13	3·338	Pasture.	49	2·172	Road.
14	1·538	Pasture.	50	·867	Pasture.
15	2·653	Road.	51	9·505	Wood.
16	1·099	Houses and gardens.	52	6·715	Brushwood and furze.
17	9·451	Pasture.	53	3·222	Wood.
18	1·964	Pasture.	54	·682	Houses and garden.
19	2·155	Wood.	55	2·083	Arable.
20	1·003	Pasture, &c.	56	4·839	Arable, &c.
21	·155	Houses and gardens.	57	10·438	Pasture.
22	·442	Arable.	58	6·589	Arable.
23	2·933	Pasture.	59	10·188	Arable.
24	·703	Pasture.	60	9·284	Arable.
25	2·123	Pasture.	61	5·246	Arable.
26	1·787	Arable and garden.	62	5·086	Arable.
27	·467	Houses, road, garden, &c.	63	·149	Arable.
			63a	·045	Arable.
28	1·617	Pasture.	64	4·122	Wood.
29	7·611	Rough pasture.	65	5·770	Arable, &c.
30	8·345	Arable.	66	22·680	Arable.
31	·158	Houses and gardens.	67	1·590	Wood.
32	1·156	Pasture.	68	·408	Brushwood.
33	1·072	Road (part of).	69	2·322	Brickfield, &c.
34	·199	Houses and gardens.	70	9·240	Pasture.
35	1·115	Pasture.	71	2·503	Road.
36	·166	Houses, pasture, and yard.	72	4·637	Arable.
			73	3·218	Road.
37	·785	Pasture.	74	23·861	Arable.

No. on Plan.	Area in Acres.	Remarks.	No. on Plan.	Area in Acres.	Remarks.
75	8·970	Arable.	125	·595	House, garden, pasture, &c.
76	1·016	Road.			
77	·949	Arable.	126	·536	Houses and yards.
78	1·554	Arable.	127	5·620	Arable, &c.
79	1·489	Arable.	128	1·241	Pasture, &c.
80	4·875	Rough pasture, &c.	129	·374	Pasture, &c.
81	9·251	Arable.	130	1·088	Pasture.
82	11·696	Arable.	131	·546	Arable.
83	22·278	Arable.	132	·745	Pasture, &c.
84	15·338	Arable.	133	·735	Arable.
85	6·175	Road.	134	1·131	Houses, arable, gardens, &c.
86	5·972	Arable, &c.			
87	1·137	Houses, gardens, &c.	135	·470	Houses, yards, gardens, &c.
88	1·593	Pasture.			
89	2·608	Pasture, &c.	136	2·514	Pasture.
90	7·123	Arable.	137	·577	Pasture, &c.
91	2·805	Arable.	138	4·222	Arable.
92	·849	Arable.	139	5·915	Pasture.
93	4·186	Arable.	140	1·513	Pasture.
94	4·833	Arable.	141	.203	Houses, garden, &c.
95	3·407	Road.	142	·766	Pasture.
96	24·873	Arable.	143	1·602	Pasture.
97	22·507	Arable.	144	4·643	Arable.
98	18·814	Arable, &c.	145	1·193	Pasture.
99	9·849	Arable.	146	1·158	Pasture.
100	2·370	Arable.	147	·497	House and land.
101	3·537	Arable.	148	·536	Orchard.
102	1·365	Arable.	149	·557	Houses, yards, garden, &c.
103	·492	Pasture.			
104	·351	Houses, garden, &c.	150	1·133	Pasture.
105	1·094	Arable.	151	1·211	Houses, yard, garden, &c.
106	·395	House, garden, and arable.	152	·394	Arable.
107	·229	Pasture.	153	1·315	Pasture.
108	2·509	Arable.	154	3·076	Gardens.
109	1·836	Pasture.	155	·328	Garden.
110	·428	Houses, garden, pasture, &c.	156	·342	Pasture.
			157	·111	Road.
111	1·385	Pasture, arable, &c.	158	·195	Pasture.
112	2·438	Pasture.	159	5·059	Pasture.
113	·100	Pond.	160	·202	House, yards, &c.
114	·132	House and garden.	161	4·435	Arable, &c.
115	·085	Wood.	162	5·519	Arable.
116	·537	Pasture.	163	11·107	Arable.
117	·568	Pasture.	164	10·847	Arable.
118	·169	Road, &c.	165	·568	Pasture.
119	·199	Arable.	166	4·615	Pasture.
120	4·093	Arable.	167	·358	Road.
121	3·553	Pasture, &c.	168	7·245	Arable, &c.
122	1·693	Arable.	169	3·346	Arable.
123	8·160	Arable, &c.	170	17·247	Arable.
124	·374	Moat (water).	171	3·032	Arable.

No. on Plan.	Area in Acres.	Remarks.	No. on Plan.	Area in Acres.	Remarks.
172	2·850	Arable.	220	·804	Pasture.
173	7·250	Arable.	221	2·842	Arable.
174	·434	Pasture.	222	1·341	Wood, &c.
175	6·214	Pasture.	223	5·561	Arable.
176	·179	House and garden.	224	2·515	Rough pasture.
177	·369	Pasture.	225	24·641	Arable.
178	2·997	Pasture.	226	14·031	Arable, &c.
179	3·529	Pasture.	227	7·445	Arable, &c.
180	2·759	Houses, yards, gardens, &c.	228	15·881	Arable, &c.
			229	3·021	Road.
181	2·621	Arable.	230	25·376	Pasture.
182	5·002	Arable.	231	·326	Brushwood.
183	4·864	Pasture.	232	12·295	Arable, &c.
184	9·379	Arable.	233	22·118	Arable.
185	3·937	Arable.	234	2·569	Orchard, &c.
186	2·911	Pasture.	235	3·504	Houses, yards, garden, road, &c.
187	1·994	Pasture.			
188	8·854	Pasture, &c.	236	·216	Ponds.
189	·414	Houses, yards, and garden.	237	6·747	Pasture.
			238	8·461	Arable.
190	·323	Pasture.	239	12·835	Arable.
191	·576	Houses, yards, garden, and orchard.	240	18·722	Pasture.
			241	17·644	Pasture.
192	·777	Houses, yards, and garden.	242	10·857	Pasture.
			243	12·380	Pasture.
193	4·567	Road.	244	21·750	Arable.
194	·441	Houses and gardens.	245	1·031	Church and graveyard.
195	·453	Pasture.			
196	·361	House, orchard, &c.	246	1·099	Orchard, &c.
197	1·945	Pasture.	247	·232	Pond.
198	1·841	Pasture.	248	·894	Pasture, &c.
199	·203	Pasture.	249	4·219	Houses, yards, gardens, &c.
200	4·143	Pasture.			
201	3·751	Pasture.	250	11·072	Pasture.
202	·273	Pasture.	251	·100	House and garden.
203	7·427	Pasture.	252	16·318	Arable.
204	·223	Pasture.	253	17·309	Arable.
205	2·096	Pasture.	254	·159	Pond.
206	5·875	Arable.	255	·559	Pasture.
207	7·652	Arable.	256	10·573	Pasture.
208	3·247	Pasture.	257	20·207	Arable.
209	7·721	Arable.	258	15·068	Pasture.
210	9·582	Arable.	259	·199	Road.
211	29·721	Wood.	260	·260	Houses and gardens.
212	12·491	Arable.	261	4·378	Pasture, &c.
213	4·926	Arable.	262	·080	House and yard.
214	·274	Road.	263	·618	Pasture.
215	·197	Pasture, &c.	264	·429	Houses and gardens.
216	1·984	Pasture.	265	3·531	Pasture.
217	·088	House and garden.	266	4·245	Pasture, &c.
218	·981	Arable.	267	4·679	Arable.
219	·354	Houses, yards, and garden.	268	5·932	Pasture.

No. on Plan.	Area in Acres.	Remarks.	No. on Plan.	Area in Acres.	Remarks.
269	4·281	Arable.	318	15·455	Arable.
270	4·846	Pasture.	319	·570	Arable.
271	4·106	Pasture.	320	17·637	Arable, &c.
272	4·780	Arable.	321	18·741	Arable.
273	·383	Houses and garden.	322	33·360	Arable.
274	2·673	Arable.	323	4·844	Arable.
275	·425	Houses, gardens, pasture, &c.	324	21·515	Arable.
			325	26·387	Pasture, &c.
276	6·807	Arable.	326	17·993	Arable.
277	2·932	Road.	327	29·483	Arable.
278	10·439	Arable, &c.	328	3·983	Pasture.
279	4·793	Pasture.	329	3·194	Pasture.
280	·100	Pond.	330	·676	Pasture.
281	5·850	Pasture, &c.	331	·131	Houses and garden.
282	2·282	Pasture, &c.	332	·201	Houses and garden.
283	·141	Pasture.	333	7·657	Arable.
284	2·435	Pasture.	334	5·437	Arable.
285	2·201	Pasture.	335	12·121	Arable.
286	·456	Houses and gardens.	336	16·718	Arable, &c.
287	·169	Pasture.	337	8·174	Arable.
288	·450	Road.	338	10·388	Arable.
289	1·630	Pasture.	339	2·833	Arable, &c.
290	·528	Pasture.	340	2·520	Arable.
291	·691	Pasture and wood.	341	·397	Houses and garden.
292	·286	Ponds.	341a	1·077	Pasture.
293	·611	Houses, yards, &c.	342	1·194	Pasture, &c.
294	·453	Pasture.	343	1·897	Arable.
295	·266	Pasture, &c.	344	3·141	Arable.
296	2·901	Pasture.	345	8·634	Arable.
297	·418	Houses, yards, and garden.	346	·453	Pasture, &c.
			347	·349	Houses and gardens.
298	3·904	Pasture, &c.	348	1·350	Pasture.
299	3·977	Pasture.	349	3·566	Arable.
300	4·473	Pasture.	350	3·562	Pasture.
301	9·615	Pasture.	351	10·455	Arable, &c.
302	1·275	Pasture.	352	22·195	Arable.
303	2·363	Pasture.	353	13·161	Arable.
304	1·705	Pasture.	354	7·021	Pasture.
305	1·893	Arable.	355	6·705	Road.
306	4·017	Pasture.	356	·122	Houses and garden.
307	·637	Road (part of).	357	3·392	Pasture.
308	·121	Pond.	358	·261	House and garden.
309	8·314	Pasture.	359	16·913	Arable.
310	3·330	Arable.	360	·141	Houses and yards.
311	17·870	Arable.	361	5·335	Arable, &c.
312	9·374	Road.	362	4·826	Arable.
313	2·741	Pasture.	363	18·503	Arable, &c.
314	7·449	Pasture.	364	3·245	Road.
315	13·906	Arable, &c.	365	·694	House, gardens, and yard.
316	19·827	Arable, &c.			
317	8·305	Arable.	366	18·065	Arable.

No. on Plan.	Area in Acres.	Remarks.	No. on Plan.	Area in Acres.	Remarks.
367	4·513	Arable.	417	1·012	Houses, yards, and gardens.
368	8·953	Arable, &c.			
369	17·719	Arable, &c.	418	6·956	Arable.
370	·188	Houses, gardens, &c.	419	1·237	Pasture.
371	12·759	Arable.	420	·743	Houses, yards, garden, &c.
372	4·044	Pasture.			
373	8·212	Pasture.	421	5·383	Arable.
374	·372	Pasture.	422	2·292	Pasture.
375	3·532	River (part of).	423	·494	Houses and gardens.
376	2·846	Pasture.	424	9·476	Arable.
377	6·349	Pasture.	425	5·593	Arable.
378	20·365	Arable.	426	4·807	Arable.
379	15·802	Arable.	427	16·531	Arable, &c.
380	22·726	Arable.	428	5·126	Arable.
381	3·734	Pasture.	429	7·422	Arable.
382	24·242	Arable.	430	10·933	Arable.
383	18·066	Arable.	431	7·939	Arable.
384	·140	House and garden.	432	6·960	Arable.
385	22·057	Arable.	433	·225	Wood.
386	22·927	Arable.	434	11·653	Arable.
387	9·766	Arable.	435	13·202	Arable.
388	10·214	Arable.	435a	9·146	Arable, &c.
389	18·300	Arable.	435b	7·418	Arable.
390	15·361	Arable.	435c	·421	Road (part of).
391	6·750	Arable.	435d	·308	Houses, yards, &c.
392	5·904	Arable.	436	1·210	Houses, yards, garden, &c.
393	10·460	Arable.			
394	2·131	Pasture.	437	1·877	Road (part of).
395	2·615	Pasture.	438	·680	Orchard.
396	5·723	Pasture.	439	12·366	Pasture.
397	1·749	Pasture.	440	15·075	Arable.
398	4·370	Pasture.	441	18·577	Arable.
399	3·098	Houses, yards, garden, &c.	442	1·055	Road (part of).
			443	·457	Houses and gardens.
400	16·840	Arable.	444	26·857	Arable.
401	12·524	Arable.	445	11·560	Arable.
402	9·056	Arable.	446	1·757	Pasture.
403	11·128	Arable.	447	·672	Pasture.
404	9·330	Arable.	448	9·135	Pasture.
405	38·396	Arable, &c.	449	7·674	Arable.
406	15·124	Arable.	450	10·742	Arable.
407	6·240	Arable.	451	·768	Houses, yards, garden, &c.
408	1·506	Pasture.			
409	15·789	Arable.	452	2·617	Pasture, &c.
410	4·323	Pasture.	453	8·412	Arable.
411	9·832	Arable.	454	7·310	Arable.
412	3·560	Arable.	455	8·337	Arable.
413	·111	House and garden.	456	1·695	Road (part of).
414	5·911	Arable.	457	6·971	Pasture.
415	1·789	Pasture, &c.	458	6·723	Arable.
416	4·489	Arable.	459	14·490	Arable.

No. on Plan.	Area in Acres.	Remarks.	No. on Plan.	Area in Acres.	Remarks.
460	7·780	Pasture.	463	1·360	Road (part of).
461	6·844	Arable.			
462	10·610	Arable, &c.		2699·072	

RECAPITULATION.

2627·859	Land.
65·605	Roads.
5·608	Water.
2699·072	Total area of the Parish of Ramsden Bellhouse, in the County of Essex.

INDEX TO PLACES

IN THE

PARISH OF RAMSDEN BELLHOUSE.

COUNTY OF ESSEX.

Name of Place.	No. of Sheet. 6-inch. scale.	No. of Sheet. 25·344 in. scale.
Bishop's Lodge -	LX.	12
Bridge House -	LXVIII.	8
Broom Wood -	LX.	12
Brookhall - -	LXVIII.	4
Chapel Cottages -	"	"
Chitham's Farm -	LX.	16
Coxgreen - -	LXVIII.	4
Crays Hill -	"	12
Crayshall Cottages	"	8
Doeshill - -	"	9
Glebe Farm -	"	4
Great Bishop's Wood	LX.	12
Herd's Hill -	"	"
Kent Hill - -	LXVIII.	4
Kiln Common -	LX.	12
Little Bishop's Wood	"	"
Meepshole Wood -	LXVIII.	4
Oldbarn Farm -	LXVIII.	8
Preaching Cross -	LX.	15
Pump Hill -	LXVIII.	4
Ramsden Back Common -	LX.	15, 16
Ramsden Heath -	"	16
Ramsden Bellhouse Hall - -	LXVIII.	4
Ramsden Park -	"	"
Ramsden Windmill (Corn) - -	LX.	16
River Crouch -	LXVIII.	8
Southlands -	"	"
St. Mary's Church (Rectory) -	"	4
The Chase -	"	9
Tipplers Bridge -	LX.	16
Whitelilies Farm -	"	12
Woolshot's Farm	LXVIII.	8

LONDON:
Printed by George E. Eyre and William Spottiswoode,
Printers to the Queen's most Excellent Majesty.
For Her Majesty's Stationery Office.

DEPÔTS FOR THE SALE OF ORDNANCE MAPS, &c.

ENGLAND AND WALES.

1, Saint Martin's Place, Charing Cross—LONDON.

SCOTLAND.

Ordnance Survey Office, Post-office Buildings—EDINBURGH.

IRELAND.

Ordnance Survey Office, Phœnix Park—DUBLIN.

ORDNANCE SURVEY OF ENGLAND.

BOOK OF REFERENCE TO THE PLAN

OF THE

PARISH OF RAMSDEN CRAYS

(HUNDRED OF BARSTABLE),

IN THE

COUNTY OF ESSEX,

CONTAINING 1457·236 ACRES.

LIEUT.-GENERAL SIR HENRY JAMES, R.E., F.R.S., F.G.S., &c.,
DIRECTOR-GENERAL OF THE ORDNANCE SURVEY.

LONDON:
PRINTED BY GEORGE E. EYRE AND WILLIAM SPOTTISWOODE,
PRINTERS TO THE QUEEN'S MOST EXCELLENT MAJESTY.
FOR HER MAJESTY'S STATIONERY OFFICE.

1875.

Price One Shilling.

ORDNANCE SURVEY OF ENGLAND.

BOOK OF REFERENCE TO THE PLAN

OF THE

PARISH OF RAMSDEN CRAYS

(HUNDRED OF BARSTABLE),

IN THE

COUNTY OF ESSEX,

CONTAINING 1457·236 ACRES.

LIEUT.-GENERAL SIR HENRY JAMES, R.E., F.R.S., F.G.S., &c.,
DIRECTOR-GENERAL OF THE ORDNANCE SURVEY.

LONDON:
PRINTED BY GEORGE E. EYRE AND WILLIAM SPOTTISWOODE,
PRINTERS TO THE QUEEN'S MOST EXCELLENT MAJESTY.
FOR HER MAJESTY'S STATIONERY OFFICE.

1875.

Price One Shilling.

[7142.—50—6/75.]

the
ach,
e of

ach

k.
in-

t.
on-
able
the

iles

ales

W
T
T,

t.

ent

J.F.
T.C.
.W.
Def.
T.S.

the

ORDNANCE SURVEY OF ENGLAND

PARISH OF RAMSDEN CRAYS

Co ESSEX

EXPLANATORY REMARKS.

The scale of the Parish Plans is the 1-2500th of the actual length on the ground, and is equal to 25·344 inches to a mile, or 3·157 chains to an inch, which is very approximately equal to one square inch to one acre, the square of 1·0018 inch being equal to one acre.

The length of each sheet is 1½ miles, and the width 1 mile, the area of each sheet is therefore 960 acres.

Each enclosure has a reference number to the area which is given in this Book.

The Braces ($\int$) on the plans are to indicate that the spaces so braced are included under the same reference number.

The Altitudes in feet above the Mean Level of the Sea are written thus—31·4.

The Scale of the Plans of the County is 6 inches to a mile, and each sheet contains the same area as 16 sheets of the Parish Plans. There is therefore a double reference number to each sheet, as VI. 9., the Roman Numerals referring to the County Plans, the Arabic Figures to the Parish Plans.

The dimensions of the sheets on the Six-inch scale being four miles by six miles the area is twenty-four square miles, equal to 15,360 acres.

The following are the characters employed on the Ordnance Plans on the Scales of 1-2500, and 6 inches to a mile :—

County Names	C	Hundreds or Wards	W
Parishes	P	Townships	T
Extra Parochial	E	Division of Townships	T

Antiquities ..... { ROMAN / Druidical or Saxon / Norman or Subsequent

The descriptions of the boundaries are shown by the following initials :—

Centre of Stream	*C.S.*	Centre of Fence	*C.F.*
Centre of Road	*C.R.*	Top of Cop	*T.C.*
Side of Stream or Drain ...	*S.S.* or *S.D.*	Centre of Wall	*C.W.*
Root of Hedge	*R.H.*	Defaced	*Def.*
Face of Wall	*F.W.*	Track of Stream	*T.S.*

Undefined ..... *Und.*

Where a change occurs in the boundaries, the symbol [o—o] is used to show the part at which the change takes place.

N.B.—To convert Decimal Fractions of an Acre into Roods and Perches, multiply the decimal first by 4 and then by 40, preserving the same number of decimals in the product.

Examples—

			Acres.				Acres.
			633·357				527·013
			4				4
			1·428				·052
			40				40
A.	R.	P.	17·120	A.	R.	P.	2·080
633	1	17		527	0	2	

TABLE

FOR CONVERTING DECIMAL PARTS OF AN ACRE INTO ROODS AND PERCHES.

Perch.	0 Rood.	1 Rood.	2 Roods.	3 Roods.	Perch.	0 Rood.	1 Rood.	2 Roods.	3 Roods.
0	·000	·250	·500	·750	21	·131	·381	·631	·881
1	·006	·256	·506	·756	22	·137	·387	·637	·887
2	·012	·262	·512	·762	23	·144	·394	·644	·894
3	·019	·269	·519	·769	24	·150	·400	·650	·900
4	·025	·275	·525	·775	25	·156	·406	·656	·906
5	·031	·281	·531	·781	26	·162	·412	·662	·912
6	·037	·287	·537	·787	27	·169	·419	·669	·919
7	·044	·294	·544	·794	28	·175	·425	·675	·925
8	·050	·300	·550	·800	29	·181	·431	·681	·931
9	·056	·306	·556	·806	30	·187	·437	·687	·937
10	·062	·312	·562	·812	31	·194	·444	·694	·944
11	·069	·319	·569	·819	32	·200	·450	·700	·950
12	·075	·325	·575	·825	33	·209	·456	·706	·956
13	·081	·331	·581	·831	34	·212	·462	·712	·962
14	·087	·337	·587	·837	35	·216	·469	·719	·969
15	·094	·344	·594	·844	36	·225	·475	·725	·975
16	·100	·350	·600	·850	37	·231	·481	·731	·981
17	·106	·356	·606	·856	38	·237	·487	·737	·987
18	·112	·362	·612	·862	39	·244	·494	·744	·994
19	·119	·369	·619	·869	40	·250	·500	·750	1·000
20	·125	·375	·625	·875					

PARISH OF RAMSDEN CRAYS,

IN THE

COUNTY OF ESSEX—(Southern Division).

HUNDRED OF BARSTABLE.

No. on Plan.	Area in Acres.	Remarks.	No. on Plan.	Area in Acres.	Remarks.
1	·047	Road (part of).	37	·354	Wood.
2	3·505	Arable.	38	14·543	Arable.
3	·930	Houses, yards, gardens, &c.	39	1·172	Wood.
			40	5·012	Pasture.
4	·456	Orchard.	41	·622	Houses, yards, and gardens.
5	1·975	Road (part of).			
6	·162	House, garden, and yard.	42	1·780	Pasture.
			43	1·187	Arable.
7	·805	Nursery.	44	·115	Pasture and road.
8	3·271	Arable.	45	·449	Houses, yard, garden, &c.
9	1·033	Road.			
10	1·122	Arable.	46	2·829	Pasture.
11	·765	Pasture.	47	2·045	Pasture.
12	5·034	Arable.	48	·094	House and garden.
13	2·190	Pasture.	49	2·565	Houses, yards, orchard, &c.
14	·132	House and garden.			
15	·440	Houses, gardens, &c.	50	·257	Moat (water).
16	1·670	Road.	51	·573	Arable.
17	17·754	Arable.	52	·523	Yard, wood, &c.
18	6·046	Pasture, &c.	53	7·586	Houses, garden, ornamental ground, &c.
19	4·067	Pasture.			
20	·387	Garden.			
21	14·786	Pasture, &c.	54	·187	Pond.
22	21·052	Arable, &c.	55	·363	Houses, yards, &c.
23	·527	Houses, gardens, &c.	56	7·806	Ornamental pasture, &c.
24	·205	Wood.			
25	·854	Houses, yards, and gardens.	57	13·512	Pasture, &c.
			58	3·879	Wood.
26	4·960	Road.	59	48·519	Ornamental pasture, &c.
27	6·449	Pasture.			
28	23·913	Pasture, &c.	60	2·695	Road.
29	132·367	Wood, &c.	61	63·701	Arable, &c.
30	24·593	Arable.	62	·453	Road.
31	·304	Road (part of).	63	2·742	Pasture.
32	5·956	Pasture, &c.	64	·158	Houses and garden.
33	6·569	Arable.	65	3·003	Arable.
34	6·282	Arable.	66	10·774	Pasture, &c.
35	·262	Wood.	67	9·812	Pasture, &c.
36	·174	Wood.	68	8·796	Wood, &c.

No. on Plan.	Area in Acres.	Remarks.	No. on Plan.	Area in Acres.	Remarks.
69	20·161	Wood, &c.	118	·537	Houses, yards, and garden.
70	10·927	Wood, &c.	119	·186	Moat (water).
71	7·106	Wood, &c.	120	9·988	Pasture.
72	26·267	Wood, &c.	121	·525	Yard, &c.
73	19·406	Wood, &c.	122	1·737	Houses, yards, garden, &c.
74	12·513	Arable, &c.	123	·220	Pond.
75	4·462	Arable, &c.	124	3·307	Pasture.
76	4·988	Pasture, &c.	125	3·085	Road.
77	15·913	Arable, &c.	126	2·237	Pasture, &c.
78	·341	Houses, yards, and garden.	127	5·666	Pasture.
79	12·430	Pasture.	128	28·863	Arable.
80	4·127	Pasture.	129	·293	Wood.
81	10·268	Arable.	130	1·576	Pasture.
82	10·797	Arable.	131	5·770	Pasture.
83	8·300	Arable.	132	11·269	Arable.
84	14·260	Arable.	133	18·580	Arable.
85	·245	Wood.	134	3·811	Pasture.
86	4·085	Pasture, &c.	135	4·039	Pasture.
87	15·025	Wood, &c.	136	17·423	Arable.
88	·643	Brushwood.	137	13·303	Arable, &c.
89	·884	Road.	138	5·493	Arable.
90	17·860	Wood.	139	1·247	Pasture.
91	20·222	Pasture.	140	5·441	Pasture.
92	1·298	Wood.	141	2·159	Pasture.
93	7·971	Arable.	142	·406	Houses, yards, and garden.
94	9·342	Arable, &c.	143	·633	Road.
95	11·064	Arable.	144	9·067	Arable.
96	1·412	Pasture.	145	2·892	Pasture.
97	1·052	Pasture.	146	·977	Houses and gardens.
98	7·824	Arable.	147	12·138	Arable.
99	14·883	Arable.	148	3·608	Road.
100	13·212	Arable.	149	4·848	Pasture.
101	8·328	Arable, &c.	150	·995	Houses, yards, garden, &c.
102	14·460	Arable.	151	3·890	Arable.
103	14·072	Arable.	152	1·081	Houses, yards, gardens, &c.
104	·408	Rough pasture, &c.	153	·741	Pasture.
105	12·363	Arable.	154	·122	Pond.
106	16·842	Arable.	155	2·689	Pasture.
107	19·087	Arable, &c.	156	4·138	Arable.
108	6·321	Pasture.	157	5·483	Arable.
109	·297	Bushes.	158	8·723	Arable, &c.
110	16·224	Arable.	159	9·480	Arable.
111	2·710	Road.	160	15·830	Arable.
112	·504	Road.	161	9·897	Arable.
113	17·166	Pasture, &c.	162	12·163	Arable.
114	4·964	Pasture, &c.	163	·671	Road.
115	·125	Pond.	164	·503	Houses, gardens, &c.
115a	·300	Stackyard.			
116	·480	Church and graveyard.			
117	7·997	Arable.			

No. on Plan.	Area in Acres.	Remarks.	No. on Plan.	Area in Acres.	Remarks.
165	9·197	Pasture.	181	12·521	Arable.
166	4·049	Pasture, &c.	182	20·901	Arable.
167	·467	Waste ground.	183	8·737	Arable, &c.
168	3·218	Pasture.	184	8·304	Arable.
169	4·047	Pasture.	185	1·332	Road.
170	·288	Houses, garden, &c.	186	8·679	Arable.
171	7·751	Pasture.	187	20·817	Arable.
172	·429	Road (part of).	188	1·030	Road (part of).
173	6·222	Arable.	189	17·871	Arable, &c.
174	11·176	Arable.	190	14·282	Arable.
175	11·857	Pasture.	191	12·687	Arable.
176	5·207	Pasture.	192	8·101	Arable.
177	2·128	Houses, yards, garden, &c.	193	12·370	Arable, &c.
			194	10·695	Arable.
178	2·270	Pasture, &c.			
179	·255	Road.		1457·236	
180	1·532	Road (half of).			

RECAPITULATION.

1426·329	Land.
29·810	Roads.
1·097	Water.
1457·236	Total area of the Parish of Ramsden Crays, in the County of Essex.

INDEX TO PLACES

IN THE

PARISH OF RAMSDEN CRAYS.

COUNTY OF ESSEX.

Name of Place.	No. of Sheet.		Name of Place.	No. of Sheet.	
	6-inch scale.	25·344 in. scale.		6-inch scale.	25·344 in. scale.
Barrenleys Wood -	LXVIII.	3	Lodge - -	LX.	15
Birch Wood -	LX.	15	Lodge Farm -	"	"
Claypitshills Wood	LXVIII.	4	Meepshole Wood -	LXVIII.	4
Crayshill Farm -	"	12	Moses' Spring Wood	"	3
Crays Hall - -	"	8			
Crayshill - -	"	12	Nova Scotia -	"	"
Crays Hill - -	"	"			
Crays School (Boys and Girls) -	"	"	Parsonage Farm -	"	8
Crays Wood -	"	3	Potash Farm -	LX.	15
			Preaching Cross -	"	"
Devil's Wood -	"	"	Ramsden Hall -	LXVIII.	3
			River Crouch -	"	7, 8, 11, 12
Fortyacres Plantation - -	LX,	15			
			St. Mary's Church (Rectory) - -	"	8
Great Barns -	LXVIII.	12			
Hunt's Farm -	LX.	15	Tylde Hall -	"	3

LONDON:
Printed by George E. Eyre and William Spottiswoode,
Printers to the Queen's most Excellent Majesty.
For Her Majesty's Stationery Office.

DEPÔTS FOR THE SALE OF ORDNANCE MAPS, &c.

ENGLAND AND WALES.

1, Saint Martin's Place, Charing Cross—LONDON.

SCOTLAND.

Ordnance Survey Office, Post-office Buildings—EDINBURGH.

IRELAND.

Ordnance Survey Office, Phœnix Park—DUBLIN.

ORDNANCE SURVEY OF ENGLAND.

BOOK OF REFERENCE TO THE PLAN

OF THE

PARISH OF RAMSEY

(HUNDRED OF TENDRING),

IN THE

COUNTY OF ESSEX,

CONTAINING 4059·291 ACRES.

MAJOR-GENERAL JOHN CAMERON, C.B., R.E., F.R.S.,
DIRECTOR-GENERAL OF THE ORDNANCE SURVEY.

LONDON:
PRINTED BY GEORGE E. EYRE AND WILLIAM SPOTTISWOODE,
PRINTERS TO THE QUEEN'S MOST EXCELLENT MAJESTY.
FOR HER MAJESTY'S STATIONERY OFFICE.

1876.

Price One Shilling.

ORDNANCE SURVEY OF ENGLAND.

BOOK OF REFERENCE TO THE PLAN

OF THE

PARISH OF RAMSEY

(HUNDRED OF TENDRING),

IN THE

COUNTY OF ESSEX,

CONTAINING 4059·291 ACRES.

MAJOR-GENERAL JOHN CAMERON, C.B., R.E., F.R.S.,
DIRECTOR-GENERAL OF THE ORDNANCE SURVEY.

LONDON:
PRINTED BY GEORGE E. EYRE AND WILLIAM SPOTTISWOODE,
PRINTERS TO THE QUEEN'S MOST EXCELLENT MAJESTY.
FOR HER MAJESTY'S STATIONERY OFFICE.

1876.

Price One Shilling.

[7412.—50.—5/76.]

ORDNANCE SURVEY OF ENGLAND

PARISH OF RAMSEY
& TENDRING Hd XX.8.XXI.5.XXI.6.
Co ESSEX

INDEX TO THE SHEETS

Published on the Scale of $\frac{1}{2500}$ or 25·344 Inches to a Mile

Scale of this Index One Inch to a Mile.

EXPLANATORY REMARKS.

The scale of the Parish Plans is the 1-2500th of the actual length on the ground, and is equal to 25·344 inches to a mile, or 3·157 chains to an inch, which is very approximately equal to one square inch to one acre, the square of 1·0018 inch being equal to one acre.

The length of each sheet is 1½ miles, and the width 1 mile, the area of each sheet is therefore 960 acres.

Each enclosure has a reference number to the area which is given in this Book.

The Braces (ʃ) on the plans are to indicate that the spaces so braced are included under the same reference number.

The Altitudes in feet above the Mean Level of the Sea are written thus—31·4.

The Scale of the Plans of the County is 6 inches to a mile, and each sheet contains the same area as 16 sheets of the Parish Plans. There is therefore a double reference number to each sheet, as VI. 9., the Roman Numerals referring to the County Plans, the Arabic Figures to the Parish Plans.

The dimensions of the sheets on the Six-inch scale being four miles by six miles the area is twenty-four square miles, equal to 15,360 acres.

The following are the characters employed on the Ordnance Plans on the Scales of 1-2500, and 6 inches to a mile :—

County Names	C	Hundreds or Wards	W
Parishes	P	Townships	T
Extra Parochial	E	Division of Townships	T

Antiquities ..... ROMAN / Druidical or Saxon / Norman or Subsequent

The descriptions of the boundaries are shown by the following initials :—

Centre of Stream	*C.S.*	Centre of Fence	*C.F.*
Centre of Road	*C.R.*	Top of Cop	*T.C.*
Side of Stream or Drain	*S.S.* or *S.D.*	Centre of Wall	*C.W.*
Root of Hedge	*R.H.*	Defaced	*Def.*
Face of Wall	*F.W.*	Track of Stream	*T.S.*

Undefined ..... *Und.*

Where a change occurs in the boundaries, the symbol [o—o] is used to show the part at which the change takes place.

N.B.—To convert Decimal Fractions of an Acre into Roods and Perches, multiply the decimal first by 4 and then by 40, preserving the same number of decimals in the product.

Examples—

			Acres.				Acres.
			633·357				527·013
			4				4
			1·428				·052
			40				40
A.	R.	P.	17·120	A.	R.	P.	2·080
633	1	17		527	0	2	

TABLE

FOR CONVERTING DECIMAL PARTS OF AN ACRE INTO ROODS AND PERCHES.

Perch.	0 Rood.	1 Rood.	2 Roods.	3 Roods.	Perch.	0 Rood.	1 Rood.	2 Roods.	3 Roods.
0	·000	·250	·500	·750	21	·131	·381	·631	·881
1	·006	·256	·506	·756	22	.137	·387	·637	·887
2	·012	·262	·512	·762	23	·144	·394	·644	·894
3	·019	·269	·519	·769	24	·150	·400	·650	·900
4	·025	·275	·525	·775	25	·156	·406	·656	·906
5	·031	·281	·531	·781	26	·162	·412	·662	·912
6	·037	·287	·537	·787	27	·169	·419	·669	·919
7	·044	·294	·544	·794	28	·175	·425	·675	·925
8	·050	·300	·550	·800	29	·181	·431	·681	·931
9	·056	·306	·556	·806	30	·187	·437	·687	·937
10	·062	·312	·562	·812	31	·194	·444	·694	·944
11	·069	·319	·569	·819	32	·200	·450	·700	·950
12	·075	·325	·575	·825	33	·209	·456	·706	·956
13	·081	·331	·581	.831	34	·212	·462	·712	·962
14	·087	·337	·587	·837	35	·216	·469	·719	·969
15	·094	·344	·594	·844	36	·225	·475	·725	·975
16	·100	·350	·600	·850	37	·231	·481	·731	·981
17	·106	·356	·606	·856	38	·237	·487	·737	·987
18	·112	·362	·612	·862	39	·244	·494	·744	·994
19	.119	·369	·619	·869	40	·250	·500	·750	1·000
20	·125	·375	·625	·875					

PARISH OF RAMSEY,

IN THE

COUNTY OF ESSEX—(Eastern Division).

HUNDRED OF TENDRING.

No. on Plan.	Area in Acres.	Remarks.	No. on Plan.	Area in Acres.	Remarks.
1	24·959	Arable.	39	·146	Pond.
2	4·490	Wood.	40	·764	Houses, gardens, &c.
3	·122	Road.	41	1·411	Pasture.
4	·576	Road.	42	·524	House and yards.
5	127·671	Wood.	43	3·462	Pasture.
6	8·487	Pasture.	44	2·199	Pasture.
7	1·970	Arable.	45	13·870	Arable.
8	·763	Wood, &c.	46	9·597	Arable.
9	·463	Houses and gardens.	47	12·886	Arable.
10	3·794	Arable.	48	9·500	Arable.
11	38·416	Arable.	49	1·961	Rough pasture.
12	15·992	Wood.	50	4·770	Saltings.
13	12·396	Arable.	51	169.436	Saltings.
14	·370	Orchard.	52	34·812	Railway.
15	3·139	Pasture.	53	.504	Pasture.
16	14·997	Wood.	54	·347	Pasture.
17	20·246	Arable.	55	·209	Pasture.
18	34·439	Wood.	56	2·708	Wood.
19	1·560	Houses, yards, pond, &c.	57	·525	Pasture.
			58	·965	Wood.
20	2·161	Pasture, &c.	59	44·608	Arable.
21	8·660	Arable.	60	·246	Houses and garden.
22	14·943	Road.	61	3·984	Road.
23	2·258	Arable.	62	5·287	Arable, &c.
24	15·502	Arable.	63	1·822	Pasture.
25	·501	Garden and pasture.	64	·446	Houses, garden, &c.
26	8·023	Arable.	65	13·237	Arable.
27	7·905	Arable.	66	10·460	Arable.
28	7·710	Pasture.	67	11·993	Arable.
29	6·693	Arable.	68	1·144	Pasture.
30	1·178	Arable.	69	4·034	Arable.
31	10·829	Arable.	70	·090	Garden.
32	4·736	Arable.	71	2·242	Pasture.
33	5·601	Arable.	72	4·393	Arable.
34	3·305	Arable.	73	1·245	Saltings.
35	7·296	Arable.	74	72·952	Saltings.
36	5·060	Arable.	75	4·388	Saltings.
37	11·598	Arable.	76	15·225	Arable.
38	7·397	Arable and pasture.	77	3·778	Rough pasture, &c.

No. on Plan.	Area in Acres.	Remarks.	No. on Plan.	Area in Acres.	Remarks.
78	13·328	Arable, &c.	127	·761	Arable.
79	7·427	Pasture.	128	40·198	Arable.
80	11·010	Arable, &c.	129	50·848	Arable.
81	29·208	Arable, &c.	130	·380	Wood.
82	10·237	Arable.	131	14·607	Arable.
82a	2·878	Arable.	132	·361	Houses and garden.
83	9·096	Pasture, &c.	133	·340	Houses and garden.
84	1·416	Pasture, &c.	134	2·224	Arable.
85	6·986	Water.	135	16·132	Arable.
86	5·240	Arable, &c.	136	22·030	Arable.
87	·557	Arable.	137	1·255	Wood.
88	25·264	Arable, &c.	138	·204	Pond.
89	6·442	Pasture, &c.	139	4·115	Pasture.
90	2·069	Arable.	140	2·139	Pasture.
91	2·417	Houses, yards, gardens, &c.	141	·190	House and garden.
			142	12·844	Pasture.
92	1·559	Pasture.	143	5·219	Arable.
93	7·140	Arable.	144	3·060	Houses, yards, gardens, &c.
94	6·721	Arable.			
95	8·211	Arable.	145	3·366	Pasture.
96	18·413	Arable.	146	·078	Pasture, &c.
97	13·176	Arable.	147	·487	Road.
98	5·064	Rough pasture, &c.	148	·198	House and garden.
99	1·455	Water.	149	5·730	Pasture.
100	1·369	Rough pasture.	150	4·835	Pasture.
101	1·323	Pond.	151	1·820	Houses, yards, garden, and orchard
102	9·663	Arable.			
103	10·230	Arable.	152	1·590	Pasture.
104	40·812	Arable.	153	6·798	Road.
105	8·392	Wood.	154	1 851	Pasture.
106	1·792	Saltings.	155	15·565	Arable.
107	2·032	Arable.	156	·984	Road.
108	6·042	Arable.	157	31·763	Arable.
109	6·688	Arable.	158	3·201	Houses, yards, garden, &c.
110	8·042	Pasture.			
111	33·302	Saltings.	159	2·115	Pasture.
112	27·834	Arable.	160	17·599	Arable.
113	4·104	Arable.	161	6·574	Arable.
114	16·577	Arable.	162	1·713	Pasture.
115	10·715	Arable.	163	12·139	Arable.
116	1·588	Houses, yards, garden, &c.	164	5·112	Arable.
			165	26·642	Arable.
117	5·510	Pasture.	166	18·443	Arable.
118	1·012	Road.	167	·296	House and garden.
119	19·067	Arable.	168	8·380	Arable.
120	1·798	Wood.	169	1·171	Pasture.
121	7·233	Arable.	170	·444	Orchard.
122	·098	House and garden.	171	1·402	Houses, yards, garden, &c.
123	2·868	Pasture.			
124	·258	House and garden.	172	22·580	Arable.
125	17·242	Arable.	173	13·900	Arable.
126	60·601	Arable.	174	23·312	Arable.

No. on Plan.	Area in Acres.	Remarks.	No. on Plan.	Area in Acres.	Remarks.
175	11·759	Arable.	225	·292	House and garden.
176	23·790	Arable.	226	10·737	Arable.
177	64·975	Arable.	227	13·847	Arable.
178	28·664	Arable.	228	13·618	Arable.
179	10·650	Arable.	229	5·815	Pasture, &c.
180	28·296	Arable.	230	28·802	Arable.
181	17·025	Arable.	231	·116	Wood.
182	29·151	Arable.	232	2·250	Pasture.
183	·506	Houses and gardens.	233	1·244	Houses, yards, and gardens.
184	·489	Houses and gardens.			
185	29·209	Arable.	234	47·473	Arable.
186	9·606	Arable.	235	1·342	Houses, gardens, &c.
187	5·338	Arable.	236	4·700	Wood.
188	6·889	Arable.	237	·433	Houses and gardens.
189	1·651	Road.	238	·705	Road.
190	·841	Houses, gardens, &c.	239	8·320	Arable.
191	7·943	Arable.	240	10·854	Arable.
192	16·971	Arable.	241	1·165	Arable.
193	·496	Houses, garden, &c.	242	2·011	Houses, yards, and gardens.
194	2·262	Pasture.			
195	·682	Houses and yards.	243	6·702	Houses, yards, and gardens.
196	7·583	Arable.			
197	3·562	Pasture.	244	3·127	Houses, gardens, &c.
198	3·650	Pasture.	245	·103	School and yard.
199	58·130	Arable.	246	17·707	Arable.
200	1·995	Arable.	247	1·718	Pasture.
201	1·015	Houses, yards, and pasture.	248	·691	Church and graveyard.
202	10·400	Arable.	249	·896	House, garden, &c.
203	22·482	Arable.	250	·898	Pasture.
204	6·912	Arable.	251	10·693	Arable.
205	5·210	Arable.	252	2·074	Garden.
206	8·325	Arable.	253	5·034	Arable.
207	28·129	Arable.	254	2·893	Houses, gardens, &c.
208	2·112	Arable.	255	2·425	Pasture.
209	7·355	Arable.	256	9·107	Arable.
210	14·129	Arable.	257	18·223	Arable.
211	3·880	Arable.	258	30·561	Arable.
212	2·763	Pasture.	259	15·986	Arable.
213	·138	House and yard.	260	1·028	Houses, yards, garden, &c.
214	·185	House and garden.			
215	6·454	Pasture.	261	26·385	Arable.
216	6·708	Road.	262	·552	Wood.
217	9·168	Pasture.	263	·171	Wood.
218	16·412	Arable.	264	·363	Wood.
219	·355	Houses and garden.	265	16·691	Arable, &c.
220	15·006	Arable, &c.	266	1·042	Wood.
221	1·080	Road.	267	·369	Pond.
222	1·206	Houses, yards, and garden.	268	26·447	Ornamental pasture.
			269	2·248	Wood.
223	·090	House and yard.	270	·325	Houses and yards.
224	52·582	Arable.	271	·618	Pasture.

No. on Plan.	Area in Acres.	Remarks.	No. on Plan.	Area in Acres.	Remarks.
272	2·582	Pasture.	322	7·381	Arable.
273	·598	Houses and yard.	323	6·298	Arable.
274	·540	Garden, &c.	324	1·888	Arable.
275	2·783	Gardens.	325	5·415	Arable.
276	12·427	Arable.	326	10·134	Arable.
277	·570	Arable.	327	14·841	Arable.
278	·401	Arable.	328	·113	Pond.
279	3·244	Arable.	329	·512	Houses, yards, garden, &c.
280	1·004	Garden, &c.			
281	2·283	Arable.	330	·330	Houses, yard, pasture, &c.
282	·945	Road.			
283	8·632	Arable.	331	20·169	Arable.
284	5·085	Arable.	332	90·836	Arable.
285	·696	Houses, yards, and gardens.	333	2·133	Road.
			334	4·431	Pasture.
286	18·124	Arable.	335	6·816	Arable.
287	25·919	Arable.	336	·886	Wood.
288	6·101	Arable.	337	22·174	Arable.
289	1·735	Road.	338	4·914	Arable.
290	3·124	Arable.	339	·928	Houses, yards, garden, &c.
291	11·452	Arable.			
292	8·078	Arable.	340	·523	Orchard.
293	3·009	Arable.	341	6·466	Arable.
294	4·927	Arable.	342	26·028	Arable.
295	1·633	Houses, yards, &c.	343	7·614	Pasture.
296	2·008	Ornamental pasture and wood.	344	17·339	Arable.
			345	9·484	Arable.
297	1·247	Houses, gardens, &c.	346	3·180	Pasture.
298	2·108	Pasture.	347	16·322	Arable.
299	1·508	House, gardens, ornamental ground, &c.	348	13·164	Arable.
			349	7·252	Arable.
300	2·823	Pasture.	350	10·636	Arable.
301	1·159	Pasture.	351	9·793	Arable.
302	4·306	Arable.	352	9·854	Arable.
303	·658	Road.	353	6·571	Arable.
304	5·632	Arable.	354	10·968	Arable.
305	4·976	Arable.	355	25·696	Arable.
306	3·320	Pasture.	356	·106	Pond.
307	31·341	Arable.	357	2·410	Houses, yards, gardens, &c.
308	7·969	Arable.			
309	2·300	Pasture.	358	6·847	Arable.
310	6·033	Arable.	359	11·802	Arable.
312	5·435	Arable.	360	10·698	Arable.
313	2·987	Arable.	361	·477	Orchard.
314	7·579	Arable.	362	7·081	Arable.
315	12·433	Arable.	363	·358	Road.
316	16·239	Arable.	364	3·992	Arable.
317	·465	Road.	365	·072	Road.
318	·514	Arable.	366	1·548	Houses, yards, and gardens (part of).
319	12·535	Arable.			
320	8·629	Arable.	367	·218	Pond (part of).
321	7·638	Arable.	368	9·064	Arable.

No. on Plan.	Area in Acres.	Remarks.	No. on Plan.	Area in Acres.	Remarks.
369	5·598	Pasture.	397	14·046	Shingle, marsh, pasture, &c.
370	9·180	Arable.			
371	21·442	Arable.	398	16·635	Pasture.
372	17·655	Arable.	399	1·781	Pasture.
373	10·784	Arable.	400	·500	House and garden.
374	23·658	Arable.	401	9·041	Pasture.
375	·272	Houses and garden.	402	4·269	Road.
376	3·932	Pasture.	403	12·354	Arable.
377	·556	Houses and yards.	404	16·770	Arable.
378	3·125	Pasture.	405	35·398	Arable.
379	13·152	Pasture.	406	17·171	Arable.
380	9·493	Arable.	407	·268	Houses and yards.
381	14·072	Arable.	408	2·760	Road.
382	11·503	Pasture.	409	5·680	Arable.
383	9·400	Pasture.	410	10·562	Arable.
384	12·833	Pasture.	411	11·304	Arable.
385	4·372	Pasture.	412	2·746	Wood.
386	20·050	Pasture.	413	9·170	Pasture.
387	10·463	Pasture.	414	6·428	Pasture, &c.
388	9·845	Pasture.	415	14·341	Pasture.
389	15·175	Pasture.	416	11·625	Pasture.
390	2·838	Pasture.	417	18·196	Arable.
391	6·009	Pasture.	418	14·744	Pasture.
392	22·862	Pasture.	419	·795	Saltings.
393	11·991	Pasture.			
394	29·503	Pasture.		4059·291	
395	18·275	Pasture.			
396	1·236	Pasture.			

RECAPITULATION.

3672·434	Land.
52·445	Roads.
34·812	Railways.
288·680	Saltings.
10·920	Water.
4059·291	Total area of the Parish of Ramsey, in the County of Essex.

160·893	Coast foreshore.	Belonging to the Hundred of Tendring, adjoining the Parish of Ramsey.
609·931	River foreshore.	
465·696	Tidal water.	

INDEX TO PLACES

IN THE

PARISH OF RAMSEY.

COUNTY OF ESSEX.

Name of Place.	No. of Sheet. 6-inch scale.	No. of Sheet. 25·344 in. scale.
Bowl Farm - -	XXIX.	4
Bridge Cottage -	XXI.	13
Bridgefoot Farm -	"	"
Brick-kiln Farm -	XXIX.	4
Brick-kiln Grove -	"	"
Brockets - -	XX.	16
Burnthouse Farm	XXI.	13
Cellar Houses -	"	"
East Newhall -	"	9
Foulton Hall -	XXX.	2
Hill House - -	XXI.	13
Home Farm -	"	"
Low Barn - -	XXX.	2
Lower Barn -	"	"
Lower Barn -	XXI.	13
Malthouse -	"	13
Marsh Farm -	"	9
May's Lane - -	"	13
Mill Farm - -	"	"
Michaelstow Cottage	"	"
Model Cottages -	XX.	16
Old Dairy House -	XXX.	2
Pond Hall - -	XXI.	13
Poplar Hall - -	XX.	16
Primrose Hall -	"	"
Radford's Farm -	XXI.	13
Ramsey Ray Point	"	10
Ramsey Wash -	"	13
Ramsey - -	"	"
Ramsey Hall -	XX.	16
Ramsey Lodge -	XXI.	14
Rayisland Farm -	"	10
Roydon Hall -	XX.	16
Seggar's Farm -	XXI.	13
South Hall - -	"	14
Southhouse Farm	XXIX.	4
Stour Hall - -	XXI.	9
St. Michael's Church	"	13
Stourwood Farm -	XX.	16
Sunk Island -	XXI.	10
Tinker Street -	XX.	16
Vicarage - -	XXI.	13
Whinnygrove Cottages - -	"	"
Whitehouse Farm	"	"
White Cross -	XX.	16

LONDON:
Printed by GEORGE E. EYRE and WILLIAM SPOTTISWOODE
Printers to the Queen's most Excellent Majesty.
For Her Majesty's Stationery Office.

DEPÔTS FOR THE SALE OF ORDNANCE MAPS &c.

ENGLAND AND WALES.

1, Saint Martin's Place, Charing Cross--LONDON.

SCOTLAND.

Ordnance Survey Office, Post-office Buildings—EDINBURGH.

IRELAND.

Ordnance Survey Office, Phœnix Park—DUBLIN.

ORDNANCE SURVEY OF ENGLAND.

BOOK OF REFERENCE TO THE PLAN

OF THE

PARISH OF RAWRETH

(HUNDRED OF ROCHFORD),

IN THE

COUNTY OF ESSEX,

CONTAINING 2375·029 ACRES.

MAJOR-GENERAL SIR HENRY JAMES, R.E., F.R.S., F.G.S., &c.,
DIRECTOR-GENERAL OF THE ORDNANCE SURVEY.

LONDON:
PRINTED BY GEORGE E. EYRE AND WILLIAM SPOTTISWOODE,
PRINTERS TO THE QUEEN'S MOST EXCELLENT MAJESTY.
FOR HER MAJESTY'S STATIONERY OFFICE.

1874.

Price One Shilling.

ORDNANCE SURVEY OF ENGLAND.

BOOK OF REFERENCE TO THE PLAN

OF THE

PARISH OF RAWRETH

(HUNDRED OF ROCHFORD),

IN THE

COUNTY OF ESSEX,

CONTAINING 2375·029 ACRES.

MAJOR-GENERAL SIR HENRY JAMES, R.E., F.R.S., F.G.S., &c.,
DIRECTOR-GENERAL OF THE ORDNANCE SURVEY.

LONDON:
PRINTED BY GEORGE E. EYRE AND WILLIAM SPOTTISWOODE,
PRINTERS TO THE QUEEN'S MOST EXCELLENT MAJESTY.
FOR HER MAJESTY'S STATIONERY OFFICE.

1874.

Price One Shilling.

[7142.—50—12/74.]

ORDNANCE SURVEY OF ENGLAND

PARISH OF RAWRETH

Co ESSEX

EXPLANATORY REMARKS.

The scale of the Parish Plans is the 1-2500th of the actual length on the ground, and is equal to 25·344 inches to a mile, or 3·157 chains to an inch, which is very approximately equal to one square inch to one acre, the square of 1·0018 inch being equal to one acre.

The length of each sheet is 1½ miles, and the width 1 mile, the area of each sheet is therefore 960 acres.

Each enclosure has a reference number to the area which is given in this Book.

The Braces (ʃ) on the plans are to indicate that the spaces so braced are included under the same reference number.

The Altitudes in feet above the Mean Level of the Sea are written thus—31·4.

The Scale of the Plans of the County is 6 inches to a mile, and each sheet contains the same area as 16 sheets of the Parish Plans. There is therefore a double reference number to each sheet, as VI. 9., the Roman Numerals referring to the County Plans, the Arabic Figures to the Parish Plans.

The dimensions of the sheets on the Six-inch scale being four miles by six miles the area is twenty-four square miles, equal to 15,360 acres.

The following are the characters employed on the Ordnance Plans on the Scales of 1–2500, and 6 inches to a mile :—

County Names	C	Hundreds or Wards	W
Parishes	P	Townships	T
Extra Parochial	E	Division of Townships	T

Antiquities ..... { ROMAN / Druidical or Saxon / Norman or Subsequent

The descriptions of the boundaries are shown by the following initials :—

Centre of Stream	*C.S.*	Centre of Fence	*C.F.*
Centre of Road	*C.R.*	Top of Cop	*T.C.*
Side of Stream or Drain ...	*S.S.* or *S.D.*	Centre of Wall	*C.W.*
Root of Hedge	*R.H.*	Defaced	*Def.*
Face of Wall	*F.W.*	Track of Stream	*T.S.*

Undefined ..... *Und.*

Where a change occurs in the boundaries, the symbol [o—o] is used to show the part at which the change takes place.

N.B.—To convert Decimal Fractions of an Acre into Roods and Perches, multiply the decimal first by 4 and then by 40, preserving the same number of decimals in the product.

Examples—

			Acres.				Acres.
			633·357				527·013
			4				4
			1·428				·052
			40				40
A.	R.	P.	17·120	A.	R.	P.	2·080
633	1	17		527	0	2	

TABLE

FOR CONVERTING DECIMAL PARTS OF AN ACRE INTO ROODS AND PERCHES.

Perch.	0 Rood.	1 Rood.	2 Roods.	3 Roods.	Perch.	0 Rood.	1 Rood.	2 Roods.	3 Roods.
0	·000	·250	·500	·750	·21	·131	·381	·631	·881
1	·006	·256	·506	·756	22	.137	·387	·637	·887
2	·012	·262	·512	·762	23	·144	·394	·644	·894
3	·019	·269	·519	·769	24	·150	·400	·650	·900
4	·025	·275	·525	·775	25	·156	·406	·656	·906
5	·031	·281	·531	·781	26	·162	·412	·662	·912
6	·037	·287	·537	·787	27	·169	·419	·669	·919
7	·044	·294	·544	·794	28	·175	·425	·675	·925
8	·050	·300	·550	·800	29	·181	·431	·681	·931
9	·056	·306	·556	·806	30	·187	·437	·687	·937
10	·062	·312	·562	·812	31	·194	·444	·694	·944
11	·069	·319	·569	·819	32	·200	·450	·700	·950
12	·075	·325	·575	·825	33	·209	·456	·706	·956
13	·081	·331	·581	·831	34	·212	·462	·712	·962
14	·087	·337	·587	·837	35	·216	·469	·719	·969
15	·094	·344	·594	·844	36	·225	·475	·725	·975
16	·100	·350	·600	·850	37	·231	·481	·731	·981
17	·106	·356	·606	·856	38	·237	·487	·737	·987
18	·112	·362	·612	·862	39	·244	·494	·744	·994
19	.119	·369	·619	·869	40	·250	·500	·750	1·000
20	·125	·375	·625	·875					

PARISH OF RAWRETH,

IN THE

COUNTY OF ESSEX—(SOUTHERN DIVISION).

HUNDRED OF ROCHFORD.

No. on Plan.	Area in Acres.	Remarks.	No. on Plan.	Area in Acres.	Remarks.
1	7·187	Pasture.	37	3·027	Houses, yards, gardens, &c.
2	8·382	Pasture.			
3	1·147	Rough pasture.	38	7·990	Arable.
4	3·899	River (part of).	39	·817	Houses, gardens, &c.
4a	·432	Rough pasture.	40	5·956	Road.
5	1·902	Pasture, &c.	41	10·612	Salt marsh, &c.
6	1·029	Pasture.	42	2·232	Pasture.
7	·836	Houses, yards, &c.	43	1·461	Arable.
8	·447	Pasture, &c.	44	7·880	Pasture.
9	1·037	House, garden, &c.	45	6·748	Pasture.
10	2·833	Houses, yards, gardens, &c.	46	7·002	Arable.
			47	1·503	Arable.
11	·123	Pond.	48	·590	Road (half of).
12	·932	Mill race.	49	9·804	Arable.
13	1·146	Pasture.	50	·234	Houses and gardens.
14	34·662	Arable.	51	2·341	Arable.
15	5·929	Pasture.	52	4·786	Pasture.
16	3·307	Pasture.	53	2·476	Arable.
17	4·823	Pasture.	54	4·608	Arable.
18	2·571	Pasture, &c.	55	5·876	Arable.
19	1·452	Pasture, &c.	56	·605	Arable.
20	·481	Houses and gardens.	57	·186	Pasture.
21	·446	Houses and gardens.	58	·214	House, garden, and yard (part of).
22	·559	Houses and gardens.			
23	8·856	Pasture.	59	·716	Road (part of).
24	18·133	Pasture.	60	·717	Pasture, &c.
25	16·490	Pasture.	61	·264	Houses, garden, and yards.
26	4·488	Pasture, &c.			
27	25·613	Arable.	62	·167	House and garden.
28	11·213	Arable.	63	5·762	Pasture, &c.
29	12·260	Arable.	64	4·512	Pasture.
30	19·539	Arable.	65	7·507	Arable, &c.
31	18·008	Arable.	66	3·700	Pasture.
32	·358	Moat.	67	·437	Pasture.
33	2·024	Pasture, &c.	68	2·112	Pasture.
34	3·779	Pasture.	69	3·202	Arable.
35	10·836	Pasture.	70	13·701	Arable.
36	4·133	Arable.	71	2·362	Houses, gardens, &c.

No. on Plan.	Area in Acres.	Remarks.	No. on Plan.	Area in Acres.	Remarks.
72	2·717	Gardens.	119	8·107	Arable.
73	1·287	Arable.	120	5·622	Arable.
74	3·657	Arable.	121	6·463	Arable.
75	1·657	Arable.	122	12·310	Arable.
76	·350	House, garden, &c.	123	1·087	Pasture, &c.
77	3·080	Pasture.	124	1·747	Houses, yards, garden, &c.
78	·177	Arable.			
79	14·507	Arable.	125	·311	Moat.
80	13·117	Arable.	126	3·636	Pasture.
81	6·437	Arable.	127	1·876	Arable.
82	16·387	Arable.	128	6·467	Arable.
83	2·085	Houses, yards, garden, and pasture.	129	6·686	Pasture, &c.
			130	43·080	Arable, &c.
84	·684	Pasture.	131	14·120	Pasture.
85	1·747	Arable.	132	6·128	Pasture.
86	24·198	Arable.	133	·529	Moat.
87	11·419	Arable.	134	·609	Houses, garden, &c.
88	15·694	Arable.	135	1·797	Houses, pasture, and yards.
89	19·800	Arable.			
90	2·199	Arable.	136	·408	Pasture, &c.
91	14·507	Arable.	137	1·000	Stackyard.
92	1·064	Houses, yards, garden, &c.	138	5·000	Arable.
			139	8·065	Arable.
93	·109	Pond.	140	4·681	Pasture.
94	5·008	Arable.	141	15·184	Arable, &c.
95	6·073	Arable.	142	10·955	Pasture.
96	9·017	Arable.	143	10·945	Arable.
97	6·568	Arable.	144	·164	Pond.
98	5·561	Arable.	145	9·846	Arable.
99	4·458	Arable.	146	5·163	Pasture.
100	4·393	Arable.	147	2·885	Houses, yards, garden, &c.
101	13·262	Arable.			
102	·178	Pond.	148	·234	Ponds.
103	1·759	Pasture, &c.	149	5·634	Pasture.
104	1·381	Houses, yards, garden, &c.	150	11·860	Arable.
			151	20·500	Arable.
105	10·825	Arable.	152	7·457	Arable.
106	4·554	Pasture.	153	1·657	Houses, yards, garden, &c.
107	4·620	Arable.			
108	5·732	Arable.	154	1·642	Pasture.
109	8·456	Road.	155	·274	Houses and gardens.
110	5·079	Arable.	156	·363	House and gardens.
111	4·172	Pasture.	157	8·852	Arable.
112	·100	Pond.	158	2·731	Arable.
113	1·886	Houses, yards, garden, &c.	159	·545	Houses, garden, and yards.
114	3·164	Road.	160	14·597	Arable.
115	1·320	Pasture.	161	·538	Houses and gardens.
116	12·807	Arable.	162	10·711	Arable.
117	·914	Church and graveyard.	163	4·741	Arable.
118	·247	Houses, gardens, and yard.	164	·276	Houses, yard, garden, &c.

No. on Plan.	Area in Acres.	Remarks.	No. on Plan.	Area in Acres.	Remarks.
165	5·325	Arable.	216	5·897	Arable.
166	4·067	Arable.	217	18·522	Arable, &c.
167	8·957	Arable.	218	16·723	Arable.
168	29·163	Arable.	219	·406	Arable.
169	9·219	Arable.	220	12·827	Arable.
170	13·637	Arable.	221	4·761	Pasture.
171	9·279	Arable.	222	15·351	Arable, &c.
172	12·005	Arable.	223	14·146	Arable.
173	16·348	Arable.	224	·544	Houses, garden, &c. (part of).
174	·119	Pond.			
175	13·137	Arable.	225	8·074	Pasture, &c.
176	13·020	Arable.	226	11·261	Arable.
177	·137	Pond.	227	9·307	Arable.
178	17·403	Arable.	228	2·434	Pasture, &c.
179	22·320	Arable.	229	3·964	Arable.
180	27·704	Arable, &c.	230	25·723	Arable, &c.
181	1·214	Road.	231	23·136	Arable.
182	7·952	Arable.	232	18·157	Arable, &c.
183	7·451	Arable.	233	·263	Houses and yards.
184	6·800	Arable.	234	11·009	Arable.
185	8·302	Arable.	235	1·021	Pasture.
186	10·130	Arable.	236	7·885	Arable.
187	13·542	Arable.	237	8·082	Pasture, &c.
188	9·622	Arable.	238	11·862	Arable.
189	4·351	Arable.	239	·400	Houses and yards.
190	9·849	Arable.	240	3·795	Arable.
191	17·422	Arable.	241	2·582	Pasture.
192	15·940	Arable, &c.	242	·310	Houses, gardens, &c.
193	5·247	Pasture, &c.	243	11·192	Arable.
194	2·986	Houses, yards, garden, &c.	244	4·774	Arable.
			245	·679	Road (part of).
195	·164	Moat.	246	5·960	Arable.
196	7·721	Pasture.	247	7·585	Arable.
197	16·517	Arable.	248	22·685	Arable.
198	11·009	Arable.	249	17·352	Arable.
199	17·036	Arable.	249a	·151	Arable.
200	·106	Pond.	250	23·050	Arable.
201	11·720	Arable.	251	3·918	Road.
202	3·268	Arable.	252	14·387	Arable.
203	7·578	Arable, &c.	253	·165	House and yard.
204	6·226	Road.	254	5·342	Pasture, &c.
205	22·590	Arable.	255	16·466	Arable, &c.
206	15·370	Arable.	256	·139	House and garden.
207	9·967	Pasture.	257	9·674	Pasture.
208	·161	Houses and gardens.	258	·424	Pasture and garden.
209	41·640	Arable.	259	8·421	Road.
210	1·227	Road.	260	22·432	Arable, &c.
211	11·353	Arable.	261	5·845	Arable.
212	11·229	Arable.	262	8·432	Arable.
213	14·631	Arable.	263	19·445	Arable, &c.
214	6·739	Arable.	264	·469	Houses, gardens, &c.
215	7·683	Arable.	265	·221	House and gardens.

No. on Plan.	Area in Acres.	Remarks.	No. on Plan.	Area in Acres.	Remarks.
266	28·120	Arable.	289	1·215	Arable, &c.
267	·094	Pond.	290	·077	Arable.
268	15·837	Arable.	291	·127	Pond.
269	·212	Houses and gardens.	292	16·193	Arable.
270	·073	House and garden.	293	·805	Houses, garden, and yards.
271	10·208	Arable.			
272	9·973	Arable.	294	18·672	Arable.
273	21·681	Arable.	295	3·947	Pasture.
274	21·063	Arable.	296	19·212	Arable.
275	13·391	Arable.	297	14·520	Arable.
276	·972	Road.	298	22·074	Arable.
277	17·105	Arable.	299	10·508	Pasture.
278	10·448	Pasture.	300	18·768	Arable.
279	5·210	Arable.	301	6·669	Pasture, &c.
280	9·850	Arable.	302	5·585	Pasture.
281	·193	Ponds.	303	30·874	Arable.
282	2·239	Pasture, &c.	304	9·636	Arable.
283	·927	Houses, gardens, and yards.	305	13·689	Arable.
			306	·967	Arable.
284	2·036	Pasture.	307	3·050	Arable.
285	9·686	Arable.			
286	11·030	Arable.		2375·029	
287	25·752	Arable.			
288	28·813	Arable, &c.			

RECAPITULATION.

2315·001	Land.
41·539	Roads.
10·612	Salt marsh.
7·877	Water.
2375·029	Total area of the Parish of Rawreth, in the County of Essex.

5·582	River foreshore.	Belonging to the Hundred of Rochford, adjoining this Parish.
2·986	Tidal water.	

INDEX TO PLACES

IN THE

PARISH OF RAWRETH.

COUNTY OF ESSEX.

Name of Place.	No. of Sheet. 6-inch scale.	No. of Sheet. 25·344 in. scale.	Name of Place.	No. of Sheet. 6-inch scale.	No. of Sheet. 25·344 in. scale.
Battlesbridge -	LXIX.	3	National School (Boys and Girls)	LXIX.	7
Battles Bridge -	"	"	Pat's Rill - -	"	3
Battlesbridge Mill (Corn) - -	"	"	Price's Farm -	"	10
Beeches - -	"	"	Rawreth Barn -	"	"
Beke Hall -	"	11	Rawreth Hall -	"	7
Beeches Common -	"	3	Rawreth Lodge -	"	6
Baxes - -	"	"	Rawreth Shot -	"	"
Burrell's Farm -	"	7	Raymond's Farm -	"	7
Carter's and Sander's Farm - -	"	"	Rectory - -	"	"
Chichester Hall -	"	"	River Crouch -	"	2, 3
Dollymans -	"	10	Shotgate Farm -	"	6
Doublegate Lane -	"	"	St. Nicholas's Church (Rectory)	"	7
Doublegatelane Bridge - -	"	11	Telfords - -	"	16
Goose's Farm -	"	7	Tryndehayes -	"	7
Lubbard's Lodge -	"	8	Witherden's Farm	"	"

LONDON:
Printed by George E. Eyre and William Spottiswoode,
Printers to the Queen's most Excellent Majesty.
For Her Majesty's Stationery Office.

DEPÔTS FOR THE SALE OF ORDNANCE MAPS &c.

ENGLAND AND WALES.

1, Saint Martin's Place, Charing Cross—LONDON.

SCOTLAND.

Ordnance Survey Office, Post-office Buildings—EDINBURGH.

IRELAND.

Ordnance Survey Office, Phœnix Park—DUBLIN.

ORDNANCE SURVEY OF ENGLAND.

BOOK OF REFERENCE TO THE PLAN

OF THE

PARISH OF RAYLEIGH

(HUNDRED OF ROCHFORD),

IN THE

COUNTY OF ESSEX,

CONTAINING 2905·698 ACRES.

MAJOR-GENERAL SIR HENRY JAMES, R.E., F.R.S., F.G.S., &c.,
DIRECTOR-GENERAL OF THE ORDNANCE SURVEY.

LONDON:
PRINTED BY GEORGE E. EYRE AND WILLIAM SPOTTISWOODE,
PRINTERS TO THE QUEEN'S MOST EXCELLENT MAJESTY.
FOR HER MAJESTY'S STATIONERY OFFICE.

1874.

Price One Shilling.

ORDNANCE SURVEY OF ENGLAND.

BOOK OF REFERENCE TO THE PLAN

OF THE

PARISH OF RAYLEIGH

(HUNDRED OF ROCHFORD),

IN THE

COUNTY OF ESSEX,

CONTAINING 2905·698 ACRES.

MAJOR-GENERAL SIR HENRY JAMES, R.E., F.R.S., F.G.S., &c.,
DIRECTOR-GENERAL OF THE ORDNANCE SURVEY.

LONDON:
PRINTED BY GEORGE E. EYRE AND WILLIAM SPOTTISWOODE,
PRINTERS TO THE QUEEN'S MOST EXCELLENT MAJESTY.
FOR HER MAJESTY'S STATIONERY OFFICE.

1874.

Price One Shilling.

[7142.—50—12/74.]

ORDNANCE SURVEY OF ENGLAND

PARISH OF RAYLEIGH

Co ESSEX

INDEX TO THE SHEETS

EXPLANATORY REMARKS.

The scale of the Parish Plans is the 1-2500th of the actual length on the ground, and is equal to 25·344 inches to a mile, or 3·157 chains to an inch, which is very approximately equal to one square inch to one acre, the square of 1·0018 inch being equal to one acre.

The length of each sheet is 1½ miles, and the width 1 mile, the area of each sheet is therefore 960 acres.

Each enclosure has a reference number to the area which is given in this Book.

The Braces (ʃ) on the plans are to indicate that the spaces so braced are included under the same reference number.

The Altitudes in feet above the Mean Level of the Sea are written thus—31·4.

The Scale of the Plans of the County is 6 inches to a mile, and each sheet contains the same area as 16 sheets of the Parish Plans. There is therefore a double reference number to each sheet, as VI. 9., the Roman Numerals referring to the County Plans, the Arabic Figures to the Parish Plans.

The dimensions of the sheets on the Six-inch scale being four miles by six miles, the area is twenty-four square miles, equal to 15,360 acres.

The following are the characters employed on the Ordnance Plans on the Scales of 1–2500, and 6 inches to a mile :—

County Names	C	Hundreds or Wards	W
Parishes	P	Townships	T
Extra Parochial	E	Division of Townships	T

Antiquities ..... { ROMAN / Druidical or Saxon / Norman or Subsequent

The descriptions of the boundaries are shown by the following initials :—

Centre of Stream	*C.S.*	Centre of Fence	*C.F.*
Centre of Road	*C.R.*	Top of Cop	*T.C.*
Side of Stream or Drain ...	*S.S.* or *S.D.*	Centre of Wall	*C.W.*
Root of Hedge	*R.H.*	Defaced	*Def.*
Face of Wall	*F.W.*	Track of Stream	*T.S.*

Undefined ..... *Und.*

Where a change occurs in the boundaries, the symbol [o—o] is used to show the part at which the change takes place.

N.B.—To convert Decimal Fractions of an Acre into Roods and Perches, multiply the decimal first by 4 and then by 40, preserving the same number of decimals in the product.

Examples—

			Acres.				Acres.
			633·357				527·013
			4				4
			1·428				·052
			40				40
A.	R.	P.	17·120	A.	R.	P.	2·080
633	1	17		527	0	2	

TABLE

FOR CONVERTING DECIMAL PARTS OF AN ACRE INTO ROODS AND PERCHES.

Perch.	0 Rood.	1 Rood.	2 Roods.	3 Roods.	Perch.	0 Rood.	1 Rood.	2 Roods.	3 Roods.
0	·000	·250	·500	·750	21	·131	·381	·631	·881
1	·006	·256	·506	·756	22	.137	·387	·637	·887
2	·012	·262	·512	·762	23	·144	·394	·644	·894
3	·019	·269	·519	·769	24	·150	·400	·650	·900
4	·025	·275	·525	·775	25	·156	·406	·656	·906
5	·031	·281	·531	·781	26	·162	·412	·662	·912
6	·037	·287	·537	·787	27	·169	·419	·669	·919
7	·044	·294	·544	·794	28	·175	·425	·675	·925
8	·050	·300	·550	·800	29	·181	·431	·681	·931
9	·056	·306	·556	·806	30	·187	·437	·687	·937
10	·062	·312	·562	·812	31	·194	·444	·694	·944
11	·069	·319	·569	·819	32	·200	·450	·700	·950
12	·075	·325	·575	·825	33	·209	·456	·706	·956
13	·081	·331	·581	.831	34	·212	·462	·712	·962
14	·087	·337	·587	·837	35	·216	·469	·719	·969
15	·094	·344	·594	·844	36	·225	·475	·725	·975
16	·100	·350	·600	·850	37	·231	·481	·731	·981
17	·106	·356	·606	·856	38	·237	·487	·737	·987
18	·112	·362	·612	·862	39	·244	·494	·744	·994
19	.119	·369	·619	·869	40	·250	·500	·750	1·000
20	·125	·375	·625	·875					

PARISH OF RAYLEIGH,

IN THE

COUNTY OF ESSEX—(Southern Division).

HUNDRED OF ROCHFORD.

No. on Plan.	Area in Acres.	Remarks.	No. on Plan.	Area in Acres.	Remarks.
1	6·682	Arable.	36	16·675	Arable, &c.
1a	·400	Road (part of).	37	·772	Arable, &c.
2	·100	House and garden.	38	28·172	Arable.
3	7·626	Arable.	39	·620	Houses, yards, garden, &c.
4	11·912	Arable.			
5	14·238	Arable.	40	3·356	Pasture.
6	10·760	Arable.	41	3·313	Pasture.
7	20·283	Arable.	42	4·420	Arable.
8	6·045	Road (part of).	43	9·008	Arable.
9	·454	Houses, yards, orchard, &c. (part of).	44	3·265	Pasture.
			45	19·647	Arable.
9a	·045	Pasture.	46	27·633	Arable.
10	7·392	Arable.	47	12·149	Arable.
11	11·468	Arable.	48	10·150	Arable.
12	6·587	Arable.	49	12·606	Arable.
13	·190	Houses and gardens.	50	16·947	Arable, &c.
14	4·973	Arable.	51	5·940	Road.
15	16·036	Arable, &c.	51a	·292	Houses and gardens.
16	12·897	Arable, &c.	52	15·397	Arable.
17	16·218	Arable.	53	17·690	Arable.
18	·113	Pond.	54	12·959	Arable.
19	13·060	Arable.	55	3·990	Garden.
20	12·225	Arable.	56	34·374	Arable.
21	13·802	Arable.	57	35·382	Arable.
22	18·992	Arable, &c.	58	16·180	Arable.
23	2·369	Pasture.	58a	1·210	Road (part of).
24	8·444	Pasture.	59	8·123	Arable.
25	3·488	Pasture.	60	10·720	Arable.
26	9·073	Arable.	61	27·825	Arable, &c.
27	2·093	Road.	62	26·630	Arable, &c.
28	·130	House and garden.	63	3·072	Pasture.
29	·129	Ponds.	64	29·709	Arable.
30	8·255	Pasture.	65	11·745	Pasture.
31	1·060	Houses, yards, gardens, &c.	66	·166	Pond.
			67	18·014	Pasture.
32	7·380	Arable.	68	·257	Houses and gardens.
33	20·805	Arable.	69	1·185	Houses, gardens, and yards.
34	6·212	Arable.			
35	24·006	Arable, &c.	70	2·988	Road.

No. on Plan.	Area in Acres.	Remarks.	No. on Plan.	Area in Acres.	Remarks.
71	3·165	Houses, yards, garden, &c.	120	·040	Houses and garden.
			121	10·427	Arable.
72	1·552	Pasture.	122	1·057	Houses, yards, pasture, &c.
73	4·720	Pasture, &c.			
74	20·490	Arable.	123	3·674	Arable.
75	9·232	Arable.	124	3·790	Arable.
76	5·243	Pasture.	125	19·286	Arable.
77	4·256	Pasture.	126	6·926	Arable.
78	·225	House and garden.	127	·268	Wood.
79	5·455	Pasture.	128	1·718	Arable, &c.
80	·978	Houses and gardens.	129	12·935	Arable.
81	10·406	Arable.	130	·858	Pasture.
82	10·540	Arable.	131	3·028	Arable.
83	1·246	Pasture.	132	1·898	Pasture.
84	2·770	Pasture.	133	1·273	Pasture.
85	1·803	Pasture.	134	·315	Houses, garden, and yard.
86	1·836	Arable.			
87	·340	Houses and gardens.	135	4·600	Road.
88	4·928	Arable.	136	59·439	Arable, &c.
89	6·392	Pasture, &c.	137	7·743	Arable.
90	3·202	Arable, garden, &c.	138	5·361	Arable.
91	1·677	Pasture, &c.	139	1·343	Pasture, &c.
92	10·206	Arable, &c.	140	2·781	Houses, yards, garden, &c.
93	·270	Houses and gardens.			
94	·235	Houses and gardens.	141	9·811	Pasture, &c.
95	·367	Houses and gardens.	142	6·418	Pasture.
96	2·807	Pasture.	143	·859	Pasture.
97	·805	Pasture, &c.	144	14·207	Arable.
98	·986	Pasture.	145	9·283	Arable.
99	4·233	Pasture.	146	5·415	Arable.
100	2·492	Pasture.	147	12·588	Arable.
101	3·547	Pasture, &c.	148	4·744	Arable.
102	1·182	Houses, pasture, and yards.	149	9·502	Arable.
			150	4·520	Arable.
103	·119	Houses and yards.	151	14·163	Arable.
104	9·062	Arable.	152	9·083	Arable.
105	4·990	Pasture.	153	6·249	Arable.
106	3·811	Pasture, &c.	154	8·736	Arable.
107	·118	Houses and garden.	155	6·425	Pasture.
108	2·400	Pasture.	156	·174	Pond.
109	.693	Houses, garden, pasture, &c.	157	13·364	Arable.
			158	31·425	Arable.
110	4·267	Arable.	159	4·368	Pasture.
111	2·148	Pasture.	160	11·259	Arable.
112	1·560	Pasture.	161	2·492	Pasture.
113	1·105	Pasture.	162	1·252	Houses, yards, garden, &c.
114	3·376	Arable.			
115	5·093	Arable.	163	·762	Pasture.
116	34·294	Arable.	164	1·119	Pasture.
117	8·720	Arable.	165	4·206	Arable.
118	6·353	Arable.	166	4·170	Pasture.
119	·204	Road (part of).	167	8·540	Wood.

No. on Plan.	Area in Acres.	Remarks.	No. on Plan.	Area in Acres.	Remarks.
168	17·516	Arable.	219	·100	Pond.
169	7·872	Arable.	220	1·740	Arable.
170	9·933	Arable.	221	·188	Garden.
171	8·345	Arable, &c.	222	5·483	Arable.
172	10·957	Arable.	223	9·355	Arable.
173	11·257	Arable.	224	8·060	Arable.
174	4·468	Wood.	225	1·529	Pasture.
175	26·978	Arable, &c.	226	2·696	Pasture.
176	9·785	Pasture.	227	4·399	Houses, yards, gardens, &c.
177	9·930	Arable.			
178	9·484	Arable.	228	·333	Pond.
179	18·535	Arable.	229	·040	Road (part of).
180	27·590	Arable.	230	1·469	Houses, yards, pasture, &c.
181	23·193	Arable.			
182	15·229	Arable.	231	1·373	Road.
183	10·361	Arable.	232	4·000	Pasture.
184	8·482	Arable.	233	5·607	Pasture, &c.
185	1·869	Pasture.	234	·934	Pasture.
186	1·098	Pasture.	235	1·268	Pasture.
187	8·259	Arable.	236	·674	Arable.
188	18·290	Arable.	237	·686	Pasture.
189	12·962	Arable.	238	·592	Pasture.
190	10·856	Pasture.	239	·217	Pasture.
191	·623	Road.	240	2·243	Arable.
192	20·307	Arable.	241	·224	Pond.
193	8·927	Arable.	242	·843	Pasture.
194	4·674	Wood.	243	1·414	Pasture.
195	1·362	Road.	244	1·235	Pasture.
196	7·202	Pasture.	245	3·512	Pasture.
197	7·507	Arable.	246	·278	Houses, garden, &c.
198	9·302	Pasture, &c.	247	3·023	Pasture.
199	·863	Road.	248	·149	Houses and gardens.
200	·150	Houses and gardens.	249	4·514	Arable.
201	·170	House and gardens.	250	·373	Lane.
202	1·066	Orchard.	251	2·296	Pasture.
203	6·331	Pasture, &c.	252	1·271	Orchard.
204	2·954	Houses, yards, garden, &c.	253	1·269	Orchard and pasture.
			254	2·691	Arable.
205	10·107	Pasture, &c.	255	·967	Pasture.
206	·230	Pond.	256	2·175	Pasture.
207	13·501	Arable.	257	·911	Pasture.
208	4·508	Arable.	258	8·783	Arable, &c.
209	1·961	Pasture.	259	13·691	Arable.
210	2·171	Arable.	260	·178	House, gardens, &c.
211	2·722	Arable.	261	5·272	Pasture.
212	5·919	Arable.	262	1·350	Pasture, &c.
213	2·606	Pasture.	263	1·456	Pasture.
214	3·039	Pasture.	264	1·444	Pasture.
215	1·250	Road.	265	3·094	Pasture.
216	36·696	Arable.	266	5·303	Pasture.
217	5·568	Pasture.	267	·243	Pasture.
218	2·034	Road.	268	·504	Pasture.

No. on Plan	Area in Acres.	Remarks.	No. on Plan.	Area in Acres.	Remarks.
269	·263	House, garden, and orchard.	316	·923	Pasture.
270	·600	Orchard, house, and garden.	317	5·588	Arable.
271	·135	House and garden.	318	2·561	Pasture.
272	10·109	Pasture, &c.	319	7·581	Arable.
273	3·485	Pasture, &c.	320	·325	Houses, gardens, and yard.
274	3·253	Pasture, &c.	321	10·142	Arable.
275	1·943	Arable.	322	8·158	Arable.
276	1·026	Arable.	323	7·653	Road.
277	3·758	Pasture.	324	1·589	Pasture, &c.
278	3·840	Pasture.	325	1·667	Houses, yards, garden, &c.
279	4·551	Pasture.	326	2·366	Pasture, &c.
280	3·788	Pasture, &c.	327	7·756	Arable.
281	·467	Houses, gardens, and yards.	328	4·807	Arable.
282	1·324	Pasture.	329	18·963	Arable.
283	·094	House, garden, and yard.	330	2·639	Arable.
284	2·755	Pasture.	331	5·415	Arable.
285	7·277	Arable.	332	9·022	Road.
286	1·009	Pasture.	333	·150	House and garden.
287	3·043	Pasture.	334	41·595	Arable.
288	11·917	Arable.	335	·076	House and garden.
289	4·396	Pasture and old brick field.	336	·626	Road.
290	·313	Pond.	337	23·818	Arable.
291	·260	Houses and gardens.	338	28·615	Arable.
292	·634	Pasture.	339	1·449	Houses, yards, garden, &c.
293	2·233	Arable.	340	7·325	Arable.
294	2·078	Arable.	341	12·485	Pasture, &c.
295	1·449	Pasture.	342	4·961	Arable.
296	1·855	Pasture.	343	2·446	Pasture, &c.
297	3·238	Arable.	344	·660	Houses, gardens, and yards.
298	3·235	Pasture.	345	·894	Orchard.
299	5·470	Arable.	346	42·282	Arable.
300	4·731	Arable.	347	3·450	Arable.
301	9·108	Arable.	348	4·879	Pasture, &c.
302	2·854	Pasture.	349	2·375	Houses, garden, and yards.
303	4·657	Pasture.	350	1·270	Pasture.
304	8·264	Arable.	351	·144	Pond.
305	·714	Road.	352	·111	Pond.
306	1·859	Houses, gardens, &c.	353	2·982	Pasture.
307	4·023	Arable.	354	24·582	Arable.
308	5·395	Arable.	355	13·702	Arable.
309	11·068	Arable.	356	4·885	Road.
310	5·758	Arable.	357	7·516	Pasture.
311	5·536	Arable.	358	13·880	Arable.
312	8·020	Arable.	359	6·144	Arable.
313	7·726	Arable.	360	·333	Road.
314	6·884	Arable.	361	2·665	Arable.
315	5·391	Arable.	362	·369	Pasture.

No. on Plan.	Area in Acres.	Remarks.
363	7·836	Arable.
364	·716	Houses, garden, and yards.
365	5·555	Arable.
366	6·960	Arable.
367	9·919	Arable.
368	5·572	Arable.
369	23·421	Arable.
370	11·630	Arable.
371	10·256	Arable.
372	15·008	Arable.
373	8·430	Arable.
374	·658	Road.
375	4·772	Pasture.
376	3·358	Arable.
377	9·240	Arable.
378	13·900	Arable.
379	14·527	Arable.
380	23·111	Arable, &c.
381	6·482	Arable.
382	12·194	Arable.
383	7·961	Arable.
384	·145	House, garden, and yard.
385	11·815	Arable.
386	1·654	Houses, yards, garden, &c.
387	4·441	Pasture, &c.
388	11·936	Arable.
389	5·180	Arable.
390	10·470	Arable.
391	·414	Road.
392	6·497	Arable.
393	6·709	Arable.
394	7·398	Arable.
395	8·938	Arable.
396	9·022	Arable
397	6·833	Arable.
398	13·981	Arable.
399	7·486	Arable.
400	7·651	Arable.
401	6·993	Arable.
402	6·644	Arable.
403	5·088	Pasture, &c.
404	·651	Orchard.
405	1·347	Arable.
406	2·684	Arable.
407	3·264	Arable.
408	6·394	Arable.
409	10·785	Arable.
410	7·259	Arable.
411	17·839	Arable.
412	12·946	Arable.
413	·448	Wood.
414	12·704	Arable.
415	9·653	Pasture.
416	3·475	Arable.
417	1·811	Arable.
418	·953	Arable.
419	·339	Arable.
	2865·727	Area of the numbered part of the Parish.
	39·971	Town of Rayleigh (part of) unnumbered.
	2905·698	Total area of the Parish.

RECAPITULATION.

2847·958	Land.
55·703	Roads.
2·037	Water.
2905·698	Total area of the Parish of Rayleigh, in the County of Essex.

INDEX TO PLACES

IN THE

PARISH OF RAYLEIGH.

COUNTY OF ESSEX.

Name of Place.	No. of Sheet. 6-inch scale.	No. of Sheet. 25·344 in. scale.	Name of Place.	No. of Sheet. 6-inch scale.	No. of Sheet. 25·344 in. scale.
Anchor Brewery -	LXIX.	16	Little Wheatley -	LXIX.	11
			London Hill -	"	12
Baptist Chapel -	"	"	Lubbard's Lodge -	"	8
Barringtons - -	"	"			
Bowdens - -	"	"	Millhouse - -	"	16
			Mount Villas -	"	"
Castlehill Farm -	"	"			
Chapel Field -	"	12	Pearsons - -	"	11
Cottage Place -	"	16	Pilkington Place -	"	16
Down Hall - -	"	12	Rayleigh - -	"	"
			Rayleigh Castle (Site of) - -	"	"
Gallows Mead -	"	"			
Gasworks - -	"	16	Rayleigh Lodge -	"	"
			Rectory - -	"	"
Girvand Water Cottages - -	LXVIII.	9	Rose Villa - -	"	"
Globe Villa -	LXIX.	16			
Great Wheatley -	"	15	Sprattsgreen -	"	12
Harberts - -	"	12	The Bushes - -	"	15
Hollytrees - -	"	15	The Weir - -	"	"
			Turret House -	"	12
Holy Trinity Church (Rectory) -	"	16			
			Upperparkgate -	"	"
Kingley Wood -	"	15			
			Weir Pond - -	"	15
Limehouse - -	"	16	Whitehouse Farm	"	16

LONDON:
Printed by GEORGE E. EYRE and WILLIAM SPOTTISWOODE,
Printers to the Queen's most Excellent Majesty.
For Her Majesty's Stationery Office.

DEPÔTS FOR THE SALE OF ORDNANCE MAPS, &c.

ENGLAND AND WALES.

1, Saint Martin's Place, Charing Cross—LONDON.

SCOTLAND.

Ordnance Survey Office, Post-office Buildings—EDINBURGH.

IRELAND.

Ordnance Survey Office, Phœnix Park—DUBLIN.

ORDNANCE SURVEY OF ENGLAND.

BOOK OF REFERENCE TO THE PLAN

OF THE

PARISH OF RAYNE

(HUNDRED OF HINCKFORD),

IN THE

COUNTY OF ESSEX,

CONTAINING 1707·766 ACRES.

MAJOR-GENERAL JOHN CAMERON, C.B., R.E., F.R.S.,
DIRECTOR-GENERAL OF THE ORDNANCE SURVEY.

LONDON:
PRINTED BY GEORGE E. EYRE AND WILLIAM SPOTTISWOODE,
PRINTERS TO THE QUEEN'S MOST EXCELLENT MAJESTY.
FOR HER MAJESTY'S STATIONERY OFFICE.

1876.

Price One Shilling.

ORDNANCE SURVEY OF ENGLAND.

BOOK OF REFERENCE TO THE PLAN

OF THE

PARISH OF RAYNE

HUNDRED OF HINCKFORD),

IN THE

COUNTY OF ESSEX,

CONTAINING 1707·766 ACRES.

MAJOR-GENERAL JOHN CAMERON, C.B., R.E., F.R.S.,
DIRECTOR-GENERAL OF THE ORDNANCE SURVEY.

LONDON:
PRINTED BY GEORGE E. EYRE AND WILLIAM SPOTTISWOODE,
PRINTERS TO THE QUEEN'S MOST EXCELLENT MAJESTY.
FOR HER MAJESTY'S STATIONERY OFFICE.

1876.

Price One Shilling.

[7412.—50.—10/76.]

ORDNANCE SURVEY OF ENGLAND

PARISH OF RAYNE

Co. ESSEX

INDEX TO THE SHEETS

Published on the Scale of $\frac{1}{2500}$ *or 25·344 Inches to a Mile*

EXPLANATORY REMARKS.

The scale of the Parish Plans is the 1-2500th of the actual length on the ground, and is equal to 25·344 inches to a mile, or 3·157 chains to an inch, which is very approximately equal to one square inch to one acre, the square of ·0018 inch being equal to one acre.

The length of each sheet is 1½ miles, and the width 1 mile, the area of each sheet is therefore 960 acres.

Each enclosure has a reference number to the area which is given in this Book.

The Braces (∫) on the plans are to indicate that the spaces so braced are included under the same reference number.

The Altitudes in feet above the Mean Level of the Sea are written thus—31·4.

The Scale of the Plans of the County is 6 inches to a mile, and each sheet contains the same area as 16 sheets of the Parish Plans. There is therefore a double reference number to each sheet, as VI. 9., the Roman Numerals referring to the County Plans, the Arabic Figures to the Parish Plans.

The dimensions of the sheets on the Six-inch scale being four miles by six miles the area is twenty-four square miles, equal to 15,360 acres.

The following are the characters employed on the Ordnance Plans on the Scales of 1-2500, and 6 inches to a mile :—

County Names	C	Hundreds or Wards	W
Parishes	P	Townships	T
Extra Parochial	E	Division of Townships	T

Antiquities ..... ROMAN / Druidical or Saxon / Norman or Subsequent

The descriptions of the boundaries are shown by the following initials :—

Centre of Stream	*C.S.*	Centre of Fence	*C.F.*
Centre of Road	*C.R.*	Top of Cop	*T.C.*
Side of Stream or Drain	*S.S.* or *S.D.*	Centre of Wall	*C.W.*
Root of Hedge	*R.H.*	Defaced	*Def.*
Face of Wall	*F.W.*	Track of Stream	*T.S.*

Undefined ..... *Und.*

Where a change occurs in the boundaries, the symbol [o—o] is used to show the part at which the change takes place.

Published on the Scale of 1-2500 or 25·344 Inches to a Mile

N.B.—To convert Decimal Fractions of an Acre into Roods and Perches, multiply the decimal first by 4 and then by 40, preserving the same number of decimals in the product.

Examples—

			Acres.				Acres.
			633·357				527·013
			4				4
			1·428				·052
			40				40
A.	R.	P.	17·120	A.	R.	P.	2·080
633	1	17		527	0	2	

TABLE

FOR CONVERTING DECIMAL PARTS OF AN ACRE INTO ROODS AND PERCHES.

Perch.	0 Rood.	1 Rood.	2 Roods.	3 Roods.	Perch.	0 Rood.	1 Rood.	2 Roods.	3 Roods.
0	·000	·250	·500	·750	21	·131	·381	·631	·881
1	·006	·256	·506	·756	22	·137	·387	·637	·887
2	·012	·262	·512	·762	23	·144	·394	·644	·894
3	·019	·269	·519	·769	24	·150	·400	·650	·900
4	·025	·275	·525	·775	25	·156	·406	·656	·906
5	·031	·281	·531	·781	26	·162	·412	·662	·912
6	·037	·287	·537	·787	27	·169	·419	·669	·919
7	·044	·294	·544	·794	28	·175	·425	·675	·925
8	·050	·300	·550	·800	29	·181	·431	·681	·931
9	·056	·306	·556	·806	30	·187	·437	·687	·937
10	·062	·312	·562	·812	31	·194	·444	·694	·944
11	·069	·319	·569	·819	32	·200	·450	·700	·950
12	·075	·325	·575	·825	33	·209	·456	·706	·956
13	·081	·331	·581	·831	34	·212	·462	·712	·962
14	·087	·337	·587	·837	35	·216	·469	·719	·969
15	·094	·344	·594	·844	36	·225	·475	·725	·975
16	·100	·350	·600	·850	37	·231	·481	·731	·981
17	·106	·356	·606	·856	38	·237	·487	·737	·987
18	·112	·362	·612	·862	39	·244	·494	·744	·994
19	·119	·369	·619	·869	40	·250	·500	·750	1·000
20	·125	·375	·625	·875					

PARISH OF RAYNE,

IN THE

COUNTY OF ESSEX—(Eastern Division).

HUNDRED OF HINCKFORD.

No. on Plan.	Area in Acres.	Remarks.	No. on Plan.	Area in Acres.	Remarks.
1	8·722	Arable, &c.	39	25·369	Arable.
2	8·653	Arable.	40	5·034	Pasture.
3	2·463	Pasture.	41	23·931	Arable.
4	2·000	Pasture.	42	14·022	Road.
5	6·369	Arable.	43	27·916	Arable.
6	1·138	Pasture.	44	7·284	Pasture.
7	2·325	Pasture, &c.	45	11·972	Arable.
8	1·529	Houses, yards, garden, &c.	46	3·765	Pasture.
			47	1·388	Pasture, &c.
9	·968	Pasture.	48	21·724	Arable.
10	4·234	Arable.	49	2·824	Wood.
11	7·518	Arable.	50	19·928	Arable.
12	2·912	Pasture.	51	7·115	Arable.
13	13·072	Arable.	52	17·687	Wood.
14	·357	Arable.	53	20·537	Arable, &c.
15	·733	Road.	54	11·179	Pasture, &c.
16	11·360	Arable.	55	18·715	Arable, &c.
17	9·075	Arable.	56	8·836	Arable.
18	13·928	Arable.	57	8·001	Arable.
19	12·529	Arable.	58	7·429	Arable.
20	8·563	Arable.	59	5·112	Arable, &c.
21	8·973	Arable.	60	2·758	Arable.
22	10·314	Arable.	61	18·100	Arable.
23	11·952	Arable.	62	10·274	Arable.
24	12·423	Pasture, &c.	63	2·608	Pasture.
25	8·793	Arable.	64	13·056	Arable.
26	8·678	Pasture.	65	·968	Houses, yards, garden, &c.
27	5·040	Arable.			
28	·201	Pond.	66	2·500	Road.
29	·798	Stackyard, &c.	67	1·632	Pasture.
30	·701	Houses and yards.	68	8·890	Arable.
31	1·145	Pasture.	69	2·874	Arable.
32	5·971	Pasture.	70	15·913	Arable.
33	17·776	Arable.	71	19·240	Arable.
34	4·604	Arable.	72	2·790	Wood.
35	4·934	Pasture.	73	·764	Wood.
36	10·662	Arable.	74	12·673	Arable.
37	6·751	Pasture.	75	17·416	Arable.
38	2·497	Pasture.	76	11·901	Arable.

No. on Plan.	Area in Acres.	Remarks.	No. on Plan.	Area in Acres.	Remarks.
77	9·098	Arable.	126	·212	Arable.
78	1·545	Arable, &c.	127	·362	Houses and garden.
79	19·579	Arable.	128	17·046	Arable.
80	7·118	Pasture.	129	7·595	Arable.
81	2·699	Pasture.	130	·729	Houses, gardens, &c.
82	3·279	Arable.	131	15·190	Arable.
83	1·970	Arable.	132	9·447	Arable.
84	5·959	Arable.	133	1·666	Pasture, &c.
85	2·781	Houses, yards, garden, &c.	134	·718	Houses, yards, gardens, &c.
86	·248	Moat.	135	1·374	Houses, yard, and gardens.
87	·233	Moat.			
88	5·180	Pasture, &c.	136	7·854	Arable.
89	5·970	Arable.	137	22·111	Arable.
90	2·273	Pasture.	138	1·516	Pasture.
91	2·288	Pasture.	139	11·897	Pasture.
92	2·612	Arable.	140	3·138	Road.
93	19·121	Arable.	141	1·599	Pasture.
94	3·567	Arable.	142	2·416	Houses, garden, &c.
95	9·479	Arable.	143	2·028	Pasture.
96	·141	House and garden.	144	4·314	Arable.
97	3·076	Pasture.	145	5·575	Pasture.
98	11·772	Arable.	146	6·025	Pasture.
99	16·997	Arable.	147	4·086	Pasture, &c.
100	2·897	Pasture.	148	4·531	Pasture.
101	8·489	Arable.	149	4·405	Arable.
102	8·208	Arable.	150	6·035	Pasture.
103	4·885	Arable, &c.	151	7·100	Arable.
104	10·698	Arable.	152	13·456	Arable.
105	9·811	Arable.	153	6·362	Pasture.
106	·344	House and garden.	154	1·299	Pasture, &c.
107	3·513	Arable, &c.	155	·687	Houses, yard, garden, &c.
108	1·091	Orchard.			
109	·160	Wood.	156	1·159	Arable, &c.
110	1·146	Houses, yards, garden, &c.	157	·669	Water.
			158	2·494	Pasture.
111	·138	Pond.	159	6·141	Pasture.
112	·829	Pasture.	160	5·932	Pasture.
113	1·600	Pasture, &c.	161	5·558	Pasture.
114	8·213	Arable.	162	30·872	Arable.
115	6·872	Arable, &c.	163	24·175	Arable.
116	3·253	Pasture.	164	·117	Water.
117	14·576	Arable.	165	10·515	Arable.
118	13·075	Arable.	166	·305	Marsh.
119	·440	Orchard.	167	24·087	Arable.
120	1·124	Houses, yards, and garden.	168	44·203	Arable.
			169	·184	Water.
121	·110	Water.	170	16·311	Arable.
122	4·681	Pasture.	171	15·231	Arable, &c.
123	1·039	Houses, gardens, &c.	172	11·785	Pasture.
124	7·738	Arable.	173	17·130	Arable, &c.
125	1·681	Garden.	174	7·505	Pasture.

No. on Plan.	Area in Acres.	Remarks.
175	12·805	Pasture.
176	1·246	Arable.
177	9·922	Pasture.
178	1·066	Pasture.
179	18·146	Wood.
180	10·453	Arable, &c.
181	20·114	Arable.
182	9·696	Arable.
183	1·850	Pasture, &c.
184	2·532	Houses, yards, garden, &c.
185	9·165	Arable.
186	1·250	Pasture.
187	12·702	Arable.
188	2·918	Arable, &c.
189	11·107	Arable.
190	15·383	Arable, &c.
191	23·955	Arable.
192	14·893	Arable.
193	2·370	Arable.
194	·461	Houses, yards, garden, &c.
195	2·994	Pasture, &c.
196	10·927	Arable.
197	7·453	Arable.
198	8·687	Arable.
199	13·787	Arable.
200	1·945	Road.
201	12·511	Arable.
202	15·237	Arable.
203	·153	House and garden.
204	1·101	Garden.
204a	·637	Garden.
205	3·845	Arable.
206	13·112	Arable.
207	10·531	Arable.
208	11·266	Arable.
209	2·721	Pasture, &c.
210	8·801	Pasture.
211	1·960	Houses, yards, garden, &c.
212	6·146	Road.
213	·895	Houses, yards, gardens, &c.
214	·603	Houses, yards, garden, &c.
215	·389	Pasture.
216	1·507	Pasture, &c.
217	4·210	Arable.
218	1·033	Pasture.
219	3·360	Arable.
220	8·139	Arable.
221	·925	Pasture.
222	·319	Arable.
223	3·158	Pasture.
224	1·468	Pasture, &c.
225	1·934	Pasture.
226	1·440	Pasture, &c.
227	4·714	Houses, yards, gardens, &c.
228	·568	Pasture.
229	1·635	Pasture, &c.
230	1·922	Houses, yards, gardens, &c.
231	·130	Pasture.
232	·335	Arable.
233	·240	School and playground.
234	2·194	Pasture.
235	4·391	Arable.
236	·114	House and garden.
237	·237	Houses and garden.
238	·319	Houses and garden.
239	·147	Pond.
240	·793	Orchard.
241	1·698	Houses, yards, &c.
242	·272	Pond.
243	·837	Pasture.
244	·748	Houses, yard, garden, &c.
245	·874	Church and graveyard.
246	·707	Pasture, &c.
247	·255	Water.
248	·891	Pasture, &c.
249	·630	Houses and gardens.
250	1·037	Pasture, &c.
251	1·657	Pasture.
252	·277	Houses, yard, and garden.
253	10·392	Pasture.
254	4·050	Pasture.
255	11·557	Arable.
256	2·381	Pasture.
257	3·933	Pasture.
258	3·964	Pasture.
259	·111	House and garden.
	1707·766	

RECAPITULATION.

Area in Acres.	
1676·708	Land.
28·484	Roads.
2·574	Water.
1707·766	Total area of the Parish of Rayne, in the County of Essex.

INDEX TO PLACES

IN THE

PARISH OF RAYNE.

COUNTY OF ESSEX.

Name of Place.	No. of Sheet. 6-inch scale.	No. of Sheet. 25·344 in. scale.
All Saints' Church (Rectory) -	XXV.	13
Brewery - -	"	"
Broadfield Farm -	XXIV.	16
Chapel Hill - -	"	8
Clap Bridge -	XXV.	13
Duckend Green -	"	9
Golden Grove -	XXIV.	12
Gould's Farm -	XXV.	9
Havering's Farm -	"	13
Iron Foundry -	"	"
King's Farm -	"	9
Medley House -	"	13
Moor's Farm -	XXIV.	12
Mounts Farm -	"	8
Oak Villa - -	XXV.	13
Old Hall - -	"	9
Pods Brook -	"	5, 9
Pound Farm -	"	9
Post Office -	"	13
Pudney Farm -	XXIV.	4
Rayne - -	XXV.	13
Raynehall Green -	"	"
Rayne Lodge -	"	10
Rayne Mill (Corn)	"	9
Rayne House -	"	13
Rayne Hall -	"	"
Rayne Villa -	"	"
Rayne Cottage -	"	"
Rectory - -	"	9
Roman Road -	{ " XXIV.	13, 14 16
Rumley Wood -	"	12
Street Farm -	XXV.	13

LONDON:
Printed by George E. Eyre and William Spottiswoode,
Printers to the Queen's most Excellent Majesty.
For Her Majesty's Stationery Office.

DEPÔTS FOR THE SALE OF ORDNANCE MAPS, &c.

ENGLAND AND WALES.

1, Saint Martin's Place, Charing Cross—LONDON.

SCOTLAND.

Ordnance Survey Office, Post-office Buildings—EDINBURGH.

IRELAND.

Ordnance Survey Office, Phœnix Park—DUBLIN.

ORDNANCE SURVEY OF ENGLAND.

BOOK OF REFERENCE TO THE PLAN

OF THE

PARISH OF RETTENDON

(HUNDRED OF CHELMSFORD),

IN THE

COUNTY OF ESSEX,

CONTAINING 3890·466 ACRES.

LIEUT.-GENERAL SIR HENRY JAMES, R.E., F.R.S., F.G.S., &c.,
DIRECTOR-GENERAL OF THE ORDNANCE SURVEY.

LONDON:
PRINTED BY GEORGE E. EYRE AND WILLIAM SPOTTISWOODE,
PRINTERS TO THE QUEEN'S MOST EXCELLENT MAJESTY.
FOR HER MAJESTY'S STATIONERY OFFICE.

1875.

Price One Shilling and Sixpence.

ORDNANCE SURVEY OF ENGLAND.

BOOK OF REFERENCE TO THE PLAN

OF THE

PARISH OF RETTENDON

(HUNDRED OF CHELMSFORD),

IN THE

COUNTY OF ESSEX,

CONTAINING 3890·466 ACRES.

LIEUT.-GENERAL SIR HENRY JAMES, R.E., F.R.S., F.G.S., &c.,
DIRECTOR-GENERAL OF THE ORDNANCE SURVEY.

LONDON:
PRINTED BY GEORGE E. EYRE AND WILLIAM SPOTTISWOODE,
PRINTERS TO THE QUEEN'S MOST EXCELLENT MAJESTY.
FOR HER MAJESTY'S STATIONERY OFFICE.

1875.

Price One Shilling and Sixpence.

[7142.—50—8/75.]

ORDNANCE SURVEY OF ENGLAND

PARISH OF RETTENDON & Do (*Det.*)

Co ESSEX

INDEX TO THE SHEETS

Published on the Scale of $\frac{1}{2500}$ *or 25·344 Inches to a Mile*

Scale of this Index One Inch to a Mile.

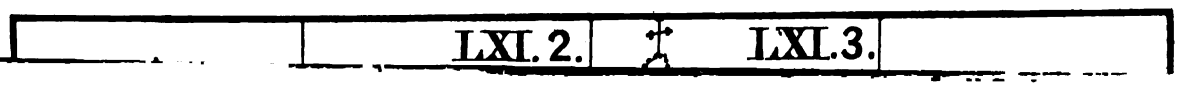

EXPLANATORY REMARKS.

The scale of the Parish Plans is the 1-2500th of the actual length on the ground, and is equal to 25·344 inches to a mile, or 3·157 chains to an inch, which is very approximately equal to one square inch to one acre, the square of ·0018 inch being equal to one acre.

The length of each sheet is 1½ miles, and the width 1 mile, the area of each sheet is therefore 960 acres.

Each enclosure has a reference number to the area which is given in this Book.

The Braces (ʃ) on the plans are to indicate that the spaces so braced are included under the same reference number.

The Altitudes in feet above the Mean Level of the Sea are written thus—31·4.

The Scale of the Plans of the County is 6 inches to a mile, and each sheet contains the same area as 16 sheets of the Parish Plans. There is therefore a double reference number to each sheet, as VI. 9., the Roman Numerals referring to the County Plans, the Arabic Figures to the Parish Plans.

The dimensions of the sheets on the Six-inch scale being four miles by six miles the area is twenty-four square miles, equal to 15,360 acres.

The following are the characters employed on the Ordnance Plans on the Scales of 1-2500, and 6 inches to a mile :—

County Names	C	Hundreds or Wards	W
Parishes	P	Townships	T
Extra Parochial	E	Division of Townships	T

Antiquities ..... { ROMAN / Druidical or Saxon / Norman or Subsequent

The descriptions of the boundaries are shown by the following initials :—

Centre of Stream	*C.S.*	Centre of Fence	*C.F.*
Centre of Road	*C.R.*	Top of Cop	*T.C.*
Side of Stream or Drain	*S.S.* or *S.D.*	Centre of Wall	*C.W.*
Root of Hedge	*R.H.*	Defaced	*Def.*
Face of Wall	*F.W.*	Track of Stream	*T.S.*

Undefined ..... *Und.*

Where a change occurs in the boundaries, the symbol [o—o] is used to show the part at which the change takes place.

N.B.—To convert Decimal Fractions of an Acre into Roods and Perches, multiply the decimal first by 4 and then by 40, preserving the same number of decimals in the product.

Examples—

			Acres.				Acres.
			633·357				527·013
			4				4
			1·428				·052
			40				40
A.	R.	P.	17·120	A.	R.	P.	2·080
633	1	17		527	0	2	

TABLE

FOR CONVERTING DECIMAL PARTS OF AN ACRE INTO ROODS AND PERCHES.

Perch.	0 Rood.	1 Rood.	2 Roods.	3 Roods.	Perch.	0 Rood.	1 Rood.	2 Roods.	3 Roods.
0	·000	·250	·500	·750	21	·131	·381	·631	·881
1	·006	·256	·506	·756	22	.137	·387	·637	·887
2	·012	·262	·512	·762	23	·144	·394	·644	·894
3	·019	·269	·519	·769	24	·150	·400	·650	·900
4	·025	·275	·525	·775	25	·156	·406	·656	·906
5	·031	·281	·531	·781	26	·162	·412	·662	·912
6	·037	·287	·537	·787	27	·169	·419	·669	·919
7	·044	·294	·544	·794	28	·175	·425	·675	·925
8	·050	·300	·550	·800	29	·181	·431	·681	·931
9	·056	·306	·556	·806	30	·187	·437	·687	·937
10	·062	·312	·562	·812	31	·194	·444	·694	·944
11	·069	·319	·569	·819	32	·200	·450	·700	·950
12	·075	·325	·575	·825	33	·209	·456	·706	·956
13	·081	·331	·581	.831	34	·212	·462	·712	·962
14	·087	·337	·587	·837	35	·216	·469	·719	·969
15	·094	·344	·594	·844	36	·225	·475	·725	·975
16	·100	·350	·600	·850	37	·231	·481	·731	·981
17	·106	·356	·606	·856	38	·237	·487	·737	·987
18	·112	·362	·612	·862	39	·244	·494	·744	·994
19	.119	·369	·619	·869	40	·250	·500	·750	1·000
20	·125	·375	·625	·875					

PARISH OF RETTENDON,

IN THE

COUNTY OF ESSEX—(Western Division).

HUNDRED OF CHELMSFORD.

No. on Plan.	Area in Acres.	Remarks.	No. on Plan.	Area in Acres.	Remarks.
1	2·515	Arable.	39	·298	House and garden.
2	5·638	Arable.	40	3·097	Arable.
3	7·979	Arable, &c.	41	10·478	Arable.
4	4·451	Arable.	42	10·424	Arable.
5	·807	Pasture.	43	4·842	Pasture, &c.
6	·313	House and garden.	44	1·529	Houses, yards, garden, &c.
7	6·716	Arable.			
8	3·356	Arable.	44a	1·046	Pasture.
9	12·469	Arable.	45	5·152	Road.
10	9·194	Arable.	46	2·165	Pasture.
11	10·595	Arable.	47	·479	Houses, yards, garden, &c.
12	7·740	Arable.			
13	·349	Road.	48	10·810	Arable.
14	12·640	Arable.	49	4·179	Arable.
15	6·764	Road.	50	1·858	Pasture.
16	5·523	Arable.	51	3·867	Road.
17	5·550	Arable.	52	11·035	Arable.
18	12·734	Arable.	53	9·269	Pasture.
19	6·314	Wood.	54	7·737	Arable.
20	10·140	Arable.	55	1·094	Road.
21	1·994	Wood.	56	2·664	Pasture.
22	10·986	Arable.	57	2·265	Houses, yards, garden, &c.
23	1·861	Pasture.			
24	11·808	Arable.	58	·107	Pond.
25	8·937	Arable.	59	5·758	Arable.
26	5·164	Arable.	60	10·406	Arable.
27	16·211	Arable.	61	8·571	Arable, &c.
28	·678	Road.	62	6·431	Arable.
29	5·176	Arable.	63	9·860	Arable.
30	6·974	Pasture.	64	·127	Pasture.
31	5·796	Pasture, &c.	65	·417	Pasture.
32	·863	Wood.	66	·250	Road (half of).
33	9·129	Arable, &c.	67	6·596	Arable.
34	4·951	Arable, &c.	68	5·556	Arable.
35	1·071	Pasture.	69	3·459	Arable.
36	·707	Houses, yard, garden, and pasture.	70	·742	Arable.
			71	·388	Orchard.
37	1·638	Road.	72	·165	House, yard, and garden.
38	3·651	Arable.			

No. on Plan.	Area in Acres.	Remarks.	No. on Plan.	Area in Acres.	Remarks.
73	·377	Pasture.	120	1·676	Arable.
74	·581	Houses and gardens.	121	·475	Road.
75	·983	Arable.	122	2·675	Arable.
76	·280	Arable.	123	3·923	Arable.
77	1·749	Pasture.	124	·581	Arable.
78	3·510	Arable.	125	·705	Road.
79	4·074	Arable.	126	1·038	Arable.
80	·136	Pasture.	127	8·704	Arable.
81	3·715	Pasture, &c.	128	2·525	Arable.
82	10·998	Arable.	129	15·740	Arable.
83	5·468	Arable.	130	2·415	Arable.
84	4·707	Arable.	131	2·295	Arable.
85	9·149	Arable.	132	9·193	Arable.
86	2·789	Arable.	133	2·000	Garden.
87	4·067	Arable.	134	3·215	Pasture.
88	·156	Garden.	135	16·050	Arable.
89	·217	Pasture.	136	1·192	Road.
90	·072	Arable.	137	24·508	Arable.
91	·636	Pasture.	138	9·549	Arable.
92	2·787	Arable.	139	·111	Garden, &c. (part of).
93	4·073	Pasture.	140	·293	Arable.
94	·343	Houses, yard, garden, &c.	141	4·403	Arable.
			142	2·276	Road.
95	1·221	Roads.	143	·103	Houses and yards.
96	·444	House and garden.	144	7·304	Arable.
97	·394	House and garden.	145	·321	Pasture.
98	·835	Arable, houses, and pasture.	146	·396	Houses, yards, and garden (part of).
99	·285	House and garden.	147	·467	Arable.
100	·542	Pasture.	148	1·599	Arable.
101	·651	House, garden, and arable.	149	10·884	Arable.
			150	28·359	Arable.
102	1·145	Houses and gardens.	151	8·095	Arable.
103	·963	Pasture.	152	7·486	Arable.
104	·845	Arable.	153	5·271	Arable.
105	·771	House, yard, garden, &c.	154	5·117	Arable.
			155	4·584	Arable.
106	·401	House and garden.	156	3·031	Arable.
107	·656	Pasture.	157	2·525	Pasture.
108	2·179	Arable.	158	1·927	Pasture.
109	·818	Arable.	159	8·501	Arable.
110	·360	Road.	160	3·627	Arable.
111	·474	Arable, &c.	161	2·867	Arable.
112	·720	Arable.	162	3·016	Pasture.
113	1·303	Houses and garden.	163	2·311	Arable.
114	·361	Arable.	164	7·676	Arable, &c.
115	·294	Arable.	165	4·641	Arable.
116	·561	Houses, garden, and orchard.	166	4·152	Arable.
			167	2·740	Arable.
117	1·512	Arable.	168	13·648	Arable.
118	2·201	Arable.	169	3·233	Arable.
119	5·196	Road.	170	7·300	Arable.

No. on Plan.	Area in Acres.	Remarks.	No. on Plan.	Area in Acres.	Remarks.
171	1·059	Arable, &c.	212	·588	Houses, garden, orchard, &c.
172	·514	Houses, yards, and garden.	213	1·232	Houses, yards, and gardens.
173	1·885	Pasture.	214	·424	Pasture.
174	11·627	Arable.	215	·662	Arable, &c.
175	·221	Houses and garden.	216	1·009	Pasture, &c.
176	4·468	Arable.	217	1·335	Arable.
177	6·202	Arable.	218	·888	Pasture, &c.
178	1·825	Pasture.	219	·682	Houses, yard, garden, &c.
179	·987	Houses, yards, garden, &c.	220	·963	Pasture.
180	1·172	Pasture.	221	9·334	Arable, &c.
181	1·012	Houses, yards, gardens, &c.	222	1·974	Pasture, &c.
182	2·635	Pasture.	223	2·755	Arable.
183	8·236	Arable.	224	5·957	Arable.
184	2·083	Brickfield, pasture, &c.	225	·311	House and garden.
185	4·441	Pasture, &c.	226	7·424	Arable.
186	3·657	Pasture.	227	·352	Houses, yards, gardens, &c.
187	2·812	Arable.	228	1·992	Arable.
188	3·936	Pasture, &c.	229	3·692	Arable.
189	8·311	Arable, &c.	230	9·635	Arable.
190	17·937	Arable, &c.	231	5·267	Arable.
191	12·967	Arable.	232	6·071	Arable.
192	6·766	Arable.	233	·604	Houses, gardens, &c.
193	6·628	Pasture, &c.	234	4·605	Road.
194	1·893	Houses, yards, garden, &c.	235	7·471	Arable.
			236	2·360	Pasture.
195	·679	Houses, garden, orchard, &c.	237	9·517	Arable, &c.
			238	3·599	Arable.
196	·694	Arable.	239	·763	Road.
197	·601	Houses, yards, garden, &c.	240	6·118	Arable.
			241	15·530	Arable.
198	·945	Pasture.	242	12·949	Arable.
199	1·381	Houses, yards, gardens, &c.	243	10·152	Arable.
			244	4·124	Arable.
200	·558	Pasture.	245	5·514	Pasture.
201	1·757	Arable.	246	5·584	Arable.
202	·282	Houses and garden.	247	6·552	Arable.
203	·388	Arable.	248	25·187	Arable.
204	·411	Arable.	249	14·234	Arable.
205	·423	Arable.	250	7·897	Arable.
206	1·094	Arable.	251	·412	Houses and garden.
207	·217	House and gardens.	252	7·877	Arable.
208	·952	Houses, yards, and gardens.	253	7·622	Arable.
			254	9·172	Arable.
209	·838	Pasture.	255	9·095	Arable.
210	·633	House, garden, and pasture.	256	12·948	Arable.
			257	11·817	Arable, &c.
211	1·343	Houses, garden, pasture, &c.	258	1·053	Houses, yards, and pasture.

No. on Plan.	Area in Acres.	Remarks.	No. on Plan.	Area in Acres.	Remarks.
259	7·622	Pasture.	309	10·772	Arable, &c.
260	8·456	Arable.	310	9·995	Arable, &c.
261	13·985	Arable.	311	2·877	Wood.
262	14·147	Arable.	312	5·460	Arable.
263	9·199	Arable.	313	7·128	Arable.
264	2·071	Pasture.	314	1·674	Pasture.
265	8·922	Arable.	315	·733	Pasture.
266	7·970	Arable.	316	2·937	Pasture.
267	15·023	Arable, &c.	317	12·110	Arable.
268	16·487	Arable.	318	10·485	Arable, &c.
269	2·620	Pasture.	319	1·122	Pasture.
270	10·015	Arable.	320	·140	Arable.
271	·887	Houses, yards, garden, &c.	321	·697	Pasture.
			322	1·010	Wood.
272	1·442	Arable.	323	1·922	Rough pasture.
273	2·448	Road.	323a	10·413	Arable.
274	5·943	Arable.	324	9·308	Arable.
275	9·652	Arable.	325	7·069	Arable.
276	4·317	Arable.	326	8·315	Arable, &c.
277	15·044	Arable.	327	·816	Wood.
278	1·956	Road.	328	3·849	Arable.
279	13·905	Arable.	329	17·988	Arable.
280	7·235	Arable.	330	·169	Pond.
281	17·329	Arable, &c.	331	14·920	Arable.
282	8·034	Arable.	332	4·874	Arable.
283	6·122	Pasture.	333	8·208	Arable.
284	1·392	Rough pasture.	334	12·559	Pasture.
285	1·467	Houses, yards, garden, &c.	335	1·005	Pasture.
			336	·650	Houses and gardens.
286	6·484	Arable.	337	5·121	Arable.
287	8·134	Arable.	338	6·063	Arable.
288	5·430	Arable.	339	·141	House and garden.
289	10·329	Arable.	340	9·665	Arable.
290	7·860	Pasture, &c.	341	·260	Houses and gardens.
291	3·097	Pasture, &c.	342	27·849	Arable.
292	4·140	Pasture.	343	·117	House and garden.
293	2·749	Pasture.	344	1·503	Pasture, &c.
294	7·562	Arable.	345	·259	Pasture.
295	8·107	Arable.	346	4·607	Pasture.
296	12·144	Arable.	347	15·041	Pasture.
297	3·842	Pasture.	348	·516	Wood.
298	2·497	Pasture.	349	29·309	Arable.
299	1·347	Pasture.	350	17·086	Arable, &c.
300	4·780	Pasture.	351	2·422	Houses, yards, and garden.
301	22·786	Arable.			
302	4·032	Wood.	352	4·976	Pasture.
303	·248	Pond.	353	18·985	Arable.
304	6·185	Arable.	354	·108	Pasture.
305	16·621	Arable, &c.	355	14·578	Arable.
306	8·236	Arable.	356	16·976	Pasture, &c.
307	·663	Wood.	357	16·378	Pasture.
308	6·877	Arable.	358	2·204	Orchard.

No. on Plan.	Area in Acres.	Remarks.
359	2·614	Houses, yards, garden, &c.
360	1·087	Church and graveyard.
361	·259	Pond.
362	·178	Houses and garden.
363	15·804	Pasture.
364	9·616	Road.
365	11·362	Arable.
366	20·403	Pasture, &c.
367	14·594	Arable.
368	23·766	Arable.
369	8·519	Arable.
370	11·742	Arable, &c.
371	16·839	Arable.
372	7·844	Arable.
373	12·853	Pasture.
374	14·562	Arable.
375	4·767	Arable.
376	1·968	Pasture, &c.
377	10·100	Arable.
378	6·720	Wood.
379	6·566	Arable.
380	2·640	Houses, yards, garden, road, &c.
381	7·121	Arable.
382	18·692	Arable, &c.
383	11·490	Arable, &c.
384	6·591	Arable.
385	9·797	Arable.
386	18·579	Arable.
387	18·313	Arable.
388	·212	Pond.
389	14·458	Arable.
390	2·076	Road.
391	·125	Pond.
392	·814	Garden.
393	4·766	Houses, garden, and ornamental ground.
394	·618	Road.
395	3·473	Pasture, &c.
396	6·489	Pasture, &c.
397	10·029	Arable.
398	10·481	Arable, &c.
399	2·325	Wood.
400	16·043	Arable.
401	6·945	Arable.
402	5·240	Arable.
403	·796	Houses and gardens.
404	10·246	Arable, &c.
405	3·379	Arable.
406	3·664	Arable.
407	8·528	Arable.
408	14·723	Arable.
409	5·191	Pasture, &c.
410	5·609	Arable.
411	·558	Wood.
412	18·118	Arable.
413	4·311	Arable.
414	11·607	Road.
415	·416	House and garden.
416	8·299	Pasture.
417	·802	Arable.
418	18·834	Arable, &c.
419	18·160	Arable, &c.
420	21·285	Arable.
421	17·236	Arable, &c.
422	17·475	Arable, &c.
423	18·763	Arable.
424	17·994	Arable, &c.
425	2·000	Arable.
426	2·374	Wood.
427	7·651	Arable.
428	15·704	Arable.
429	·102	Pond.
430	10·131	Arable.
431	·373	House, gardens, &c.
432	·100	Pond.
433	13·792	Arable.
434	19·332	Arable.
435	12·527	Pasture.
436	·443	House, garden, and orchard.
437	2·979	Pasture, &c.
438	1·802	Houses, yards, garden, &c.
439	2·167	Pasture.
440	·133	House and garden.
441	3·536	Arable.
442	18·635	Arable.
443	1·471	Road.
444	9·843	Arable.
445	35·400	Arable.
446	7·654	Pasture.
447	1·592	Road.
448	28·500	Arable.
449	4·221	Pasture.
450	1·966	Pasture, &c.
451	34·037	Arable.
452	1·879	Houses, yards, garden, &c.
453	5·685	Pasture.
454	1·098	Rough pasture.
455	1·809	Rough pasture.

No. on Plan.	Area in Acres.	Remarks.	No. on Plan.	Area in Acres.	Remarks.
456	9·374	Pasture.	504	1·082	Pasture.
457	8·094	Pasture.	505	4·545	Arable.
458	32·227	Arable, &c.	506	·890	Road.
459	9·037	Arable.	507	4·229	Arable.
460	12·929	Pasture.	508	15·003	Arable.
461	·518	House, garden, &c.	509	27·898	Arable.
462	2·462	Pasture.	510	9·987	Arable.
463	·260	Houses and yards.	511	29·741	Arable.
464	21·148	Arable, &c.	512	·513	Rough pasture.
465	14·455	Arable.	513	1·987	Houses, yards, and gardens.
466	·699	Pasture.			
467	16·098	Pasture.	514	1·272	Pasture, &c.
468	22·937	Arable.	515	·286	Houses and gardens.
469	1·341	Houses, yards, and garden.	516	·342	Road.
			517	11·252	Arable.
470	8·807	Pasture.	518	·755	Houses, yards, garden, &c.
471	23·036	Arable.			
472	11·588	Salt marsh.	519	8·479	Arable.
473	27·538	Pasture.	520	3·000	Pasture.
474	13·662	Arable.	521	10·620	Arable.
475	14·938	Arable.	522	26·167	Arable.
476	23·782	Arable.	523	7·825	Arable.
477	12·829	Arable.	524	9·725	Arable.
478	11·345	Arable.	525	2·705	Road.
479	18·807	Arable.	526	9·922	Arable.
480	4·946	Pasture.	527	10·996	Arable.
481	·852	Houses, yards, and garden.	528	7·719	Arable.
			529	17·331	Arable.
482	3·833	Arable.	530	13·530	Arable.
483	2·346	Pasture.	531	6·407	Arable.
484	·087	Houses and garden.	532	4·855	Pasture.
485	·810	Houses, gardens, &c.	533	10·204	Arable.
486	5·633	Arable.	534	1·651	Houses, yards, garden, pasture, &c.
487	5·201	Arable.			
488	12·102	Arable.	535	·464	Salt marsh.
489	9·160	Pasture.	536	·358	Salt marsh.
490	4·761	Pasture.	537	2·231	Houses, yards, waste, &c.
491	1·526	Houses, yards, and garden.			
			538	1·949	Houses, gardens, &c.
492	·433	Houses and gardens.	539	·836	Houses, yard, gardens, &c.
493	5·261	Arable.			
494	10·144	Arable, &c.	540	6·995	Pasture.
495	6·328	Arable.	541	14·726	Arable.
496	4·269	Pasture.	542	1·639	Road.
497	34·550	Arable.	543	6·858	Pasture, &c.
498	5·751	Arable.	544	1·077	Salt marsh.
499	4·369	Arable.	545	1·410	Pasture.
500	3·626	Road.	546	1·620	Pasture, &c.
501	1·035	Houses, yards, garden, &c.	547	7·090	Arable.
			548	·142	Pond.
502	·253	Pasture.	549	·187	Houses and garden.
503	·849	Houses, gardens, orchard, &c.	550	2·321	Pasture, &c.

No. on Plan.	Area in Acres.	Remarks.
551	1·390	Pasture.
552	·781	Houses, yards, and gardens.
553	·145	Pond.
554	2·440	Pasture.
555	2·465	Houses, yards, &c.
556	·243	Houses and gardens.
557	2·959	Pasture.
558	5·512	Arable.
559	14·620	Arable.
560	30·858	Salt marsh.
561	10·265	Arable, &c.
562	1·114	Pasture.
563	·306	Houses and gardens.
564	·666	Houses, yards, and garden.
565	1·057	Pasture, &c.
566	·331	Salt marsh.
567	9·521	Arable.
568	6·417	Arable.
569	10·299	Arable.
570	11·675	Arable.
571	13·147	Arable.
572	15·840	Arable.
573	13·938	Arable.
574	9·388	Pasture, &c.
575	1·916	Pasture, &c.
576	1·442	Salt marsh.
577	5·239	Pasture, &c.
578	·217	Pond.
579	3·671	Pasture, &c.
580	20·193	Pasture.
581	19·720	Pasture, &c.
582	13·377	Salt marsh.
583	7·187	Arable, &c.
584	·823	Rough pasture.
585	4·268	River.
	3712·904	

RECAPITULATION.

3570·144	Land.
77·171	Roads.
59·495	Salt marsh.
6·094	Water.
3712·904	Area of the Parish of Rettendon, exclusive of the detached part.

PARISH OF RETTENDON (DETACHED).

No. on Plan.	Area in Acres.	Remarks.
1	10·701	Pasture.
2	22·447	Arable, &c.
3	18·809	Arable, &c.
4	21·285	Arable.
5	12·911	Arable.
6	·191	Pond.
7	·456	Road (part of).
8	14·723	Arable, &c.
9	4·807	Arable.
10	1·052	Wood.
11	33·565	Arable.
12	·159	Ponds.
13	9·355	Arable.
14	7·566	Arable.
15	5·808	Arable.
16	12·880	Arable.
17	·847	Road (part of).
	177·562	

RECAPITULATION.

175·909	Land.
1·303	Roads.
·350	Water.
177·562	Area of the Parish of Rettendon (Detached).

RECAPITULATION FOR THE PARISH.

Area in Acres.	
3746·053	Land.
78·474	Roads.
59·495	Salt marshes.
6·444	Water.
3890·466	Total area of the Parish of Rettendon, in the County of Essex.

24·479	River foreshore.	Belonging to the Hundred of Chelmsford, adjoining this Parish.
20·240	Tidal water.	

INDEX TO PLACES

IN THE

PARISH OF RETTENDON.

COUNTY OF ESSEX.

Name of Place.	No. of Sheet. 6-inch scale.	No. of Sheet. 25·344 in. scale.
All Saints' Church (Rectory) - -	LXI.	14
Amiss Farm -	"	10
Battlesbridge -	LXIX.	2, 3
Battles Bridge -	"	3
Battlesbridge Malthouse - -	"	"
Brickhouse -	LXI.	15
Brook Hall - -	"	11
Buckhatch Farm -	"	7
Coalhill - -	"	10
Curry Hill -	"	14
Don's Farm - -	LXIX.	3
Fen Creek -	LXI.	15, 16
Gosse's Farm -	LXIX.	3
Great Reddings Wood - -	LXI.	7
High House -	LXIX.	3
Holder's Farm -	LXI.	10
Horse Bridge -	"	"
Hyde Hall - -	"	7
Lappage's Farm -	"	10
Little Hayes -	"	15
Little Reddings Wood - -	"	7
Long Reach -	LXIX.	3
Marine Cottage -	"	2
Mark's Farm -	LXI.	15
Millhill Farm -	"	10
National School (Boys and Girls)	LXIX.	2
Nevill's Farm -	LXI.	10
Oldtree Point -	LXIX.	3
Old Workhouse -	LXI.	10
Pat's Rill - -	LXIX.	3
Pondlands -	"	2
Pound Farm -	LXI.	10
Potter's Farm -	"	11
Rectory - -	"	15
Rettendon -	"	10
Rettendon Hall -	"	14
Rettendon Place -	"	"
Rettendon Great Common - -	"	10
Rettendon Little Common - -	"	"
River Crouch -	LXIX.	2, 3, 4, 6
Short Reach -	"	3
Spitty's Reach -	"	"
Square Grove -	LXI.	15
Tabrum's Farm -	"	"
Wood's Farm -	"	"
Wick Farm - -	LXIX.	2
Workhouse Lane -	LXI.	10, 14

LONDON:
Printed by George E. Eyre and William Spottiswoode,
Printers to the Queen's most Excellent Majesty's.
For Her Majesty's Stationery Office.

DEPÔTS FOR THE SALE OF ORDNANCE MAPS, &c.

ENGLAND AND WALES.

1, Saint Martin's Place, Charing Cross—LONDON.

SCOTLAND.

Ordnance Survey Office, Post-office Buildings—EDINBURGH.

IRELAND.

Ordnance Survey Office, Phœnix Park—DUBLIN.

ORDNANCE SURVEY OF ENGLAND.

BOOK OF REFERENCE TO THE PLAN

OF THE

PARISH OF RICKLING

(HUNDRED OF UTTLESFORD),

IN THE

COUNTY OF ESSEX,

CONTAINING 1391·533 ACRES.

LIEUT.-GENERAL JOHN CAMERON, C.B., R.E., F.R.S.,
DIRECTOR-GENERAL OF THE ORDNANCE SURVEY.

LONDON:
PRINTED BY GEORGE E. EYRE AND WILLIAM SPOTTISWOODE,
PRINTERS TO THE QUEEN'S MOST EXCELLENT MAJESTY.
FOR HER MAJESTY'S STATIONERY OFFICE.

1877.

Price One Shilling.

ORDNANCE SURVEY OF ENGLAND.

BOOK OF REFERENCE TO THE PLAN

OF THE

PARISH OF RICKLING

(HUNDRED OF UTTLESFORD),

IN THE

COUNTY OF ESSEX,

CONTAINING 1391·533 ACRES.

LIEUT.-GENERAL JOHN CAMERON, C.B., R.E., F.R.S.,
DIRECTOR-GENERAL OF THE ORDNANCE SURVEY.

LONDON:
PRINTED BY GEORGE E. EYRE AND WILLIAM SPOTTISWOODE,
PRINTERS TO THE QUEEN'S MOST EXCELLENT MAJESTY.
FOR HER MAJESTY'S STATIONERY OFFICE.

1877.

Price One Shilling.

[7412.—50.—10/77.]

ORDNANCE SURVEY OF ENGLAND

PARISH OF RICKLING

EXPLANATORY REMARKS.

The scale of the Parish Plans is the 1-2500th of the actual length on the ground, and is equal to 25·344 inches to a mile, or 3·157 chains to an inch, which is very approximately equal to one square inch to one acre, the square of 1·0018 inch being equal to one acre.

The length of each sheet is 1½ miles, and the width 1 mile, the area of each sheet is therefore 960 acres.

Each enclosure has a reference number to the area which is given in this Book.

The Braces (*f*) on the plans are to indicate that the spaces so braced are included under the same reference number.

The Altitudes in feet above the Mean Level of the Sea are written thus—31·4.

The Scale of the Plans of the County is 6 inches to a mile, and each sheet contains the same area as 16 sheets of the Parish Plans. There is therefore a double reference number to each sheet, as VI. 9., the Roman Numerals referring to the County Plans, the Arabic Figures to the Parish Plans.

The dimensions of the sheets on the Six-inch scale being four miles by six miles, the area is twenty-four square miles, equal to 15,360 acres.

The following are the characters employed on the Ordnance Plans on the Scales of 1-2500, and 6 inches to a mile :—

County Names	C	Hundreds or Wards	W
Parishes	P	Townships	T
Extra Parochial	E	Division of Townships	T

Antiquities ..... { ROMAN / Druidical or Saxon / Norman or Subsequent

The descriptions of the boundaries are shown by the following initials :—

Centre of Stream	*C.S.*	Centre of Fence	*C.F.*
Centre of Road	*C.R.*	Top of Cop	*T.C.*
Side of Stream or Drain ...	*S.S.* or *S.D.*	Centre of Wall	*C.W.*
Root of Hedge	*R.H.*	Defaced	*Def.*
Face of Wall	*F.W.*	Track of Stream	*T.S.*

Undefined ..... *Und.*

Where a change occurs in the boundaries, the symbol [o—o] is used to show the part at which the change takes place.

N.B.—To convert Decimal Fractions of an Acre into Roods and Perches, multiply the decimal first by 4 and then by 40, preserving the same number of decimals in the product.

Examples—

A.	R.	P.	Acres.	A.	R.	P.	Acres.
			633·357				527·013
			4				4
			1·428				·052
			40				40
633	1	17	17·120	527	0	2	2·080

TABLE

FOR CONVERTING DECIMAL PARTS OF AN ACRE INTO ROODS AND PERCHES.

Perch.	0 Rood.	1 Rood.	2 Roods.	3 Roods.	Perch.	0 Rood.	1 Rood.	2 Roods.	3 Roods.
0	·000	·250	·500	·750	21	·131	·381	·631	·881
1	·006	·256	·506	·756	22	.137	·387	·637	·887
2	·012	·262	·512	·762	23	·144	·394	·644	·894
3	·019	·269	·519	·769	24	·150	·400	·650	·900
4	·025	·275	·525	·775	25	·156	·406	·656	·906
5	·031	·281	·531	·781	26	·162	·412	·662	·912
6	·037	·287	·537	·787	27	·169	·419	·669	·919
7	·044	·294	·544	·794	28	·175	·425	·675	·925
8	·050	·300	·550	·800	29	·181	·431	·681	·931
9	·056	·306	·556	·806	30	·187	·437	·687	·937
10	·062	·312	·562	·812	31	·194	·444	·694	·944
11	·069	·319	·569	·819	32	·200	·450	·700	·950
12	·075	·325	·575	·825	33	·209	·456	·706	·956
13	·081	·331	·581	.831	34	·212	·462	·712	·962
14	·087	·337	·587	·837	35	·216	·469	·719	·969
15	·094	·344	·594	·844	36	·225	·475	·725	·975
16	·100	·350	·600	·850	37	·231	·481	·731	·981
17	·106	·356	·606	·856	38	·237	·487	·737	·987
18	·112	·362	·612	·862	39	·244	·494	·744	·994
19	.119	·369	·619	·869	40	·250	·500	·750	1·000
20	·125	·375	·625	·875					

PARISH OF RICKLING,

IN THE

COUNTY OF ESSEX—(Western Division).

HUNDRED OF UTTLESFORD.

No. on Plan.	Area in Acres.	Remarks.	No. on Plan.	Area in Acres.	Remarks.
1	24·866	Arable, &c.	40	13·113	Arable.
2	2·958	Pasture.	41	19·858	Arable.
3	·719	Houses, stackyard, &c.	42	2·293	Wood.
4	1·079	Arable, &c.	43	5·276	Pasture.
5	3·219	Pasture, &c.	44	·507	Road.
6	14·351	Arable.	45	·586	Water.
7	2·114	Road.	46	·182	Water.
8	16·492	Arable.	47	3·819	Houses and yards.
9	45·665	Arable.	48	33·870	Arable.
10	·201	Pasture.	49	9·145	Road.
11	11·278	Arable.	50	·581	Road.
12	2·067	Pasture.	51	29·414	Arable.
13	9·899	Arable.	52	8·132	Arable.
14	·059	Wood.	53	17·594	Arable, &c.
15	2·034	Wood.	54	29·994	Arable, &c.
16	39·887	Arable.	55	40·587	Arable.
17	·418	Wood.	56	3·482	Pasture.
18	13·374	Arable.	57	5·125	Pasture.
19	30·133	Arable.	58	1·234	Houses, gardens, &c.
20	·136	Wood.	59	·198	Water.
21	·130	Wood.	60	1·013	Church and graveyard.
22	14·796	Arable, &c.			
23	18·605	Arable.	61	3·081	Ornamental ground, &c.
24	·118	Wood.			
25	·131	Arable.	62	2·439	Pasture.
26	·120	Wood.	63	33·481	Arable.
27	21·600	Arable, &c.	64	·428	Houses, gardens, &c.
28	5·659	Pasture.	65	40·650	Arable, &c.
29	2·235	Pasture, &c.	66	3·708	Road.
30	·481	Houses, yards, &c.	67	21·313	Arable, &c.
31	1·461	Houses, gardens, &c.	68	2·978	Arable.
32	·400	Houses, gardens, &c.	69	1·026	Arable.
33	8·261	Pasture, &c.	70	·248	Wood.
34	6·453	Pasture.	71	7·296	Arable.
35	2·135	Arable.	72	2·385	Pasture.
36	7·428	Arable.	73	41·321	Arable.
37	13·975	Arable.	74	13·698	Arable.
38	25·597	Arable.	75	12·318	Arable.
39	3·113	Wood.	76	2·739	Arable.

No. on Plan.	Area in Acres.	Remarks.	No. on Plan.	Area in Acres.	Remarks.
77	2·791	Road.	129	1·975	Road.
78	10·963	Arable.	130	3·321	Arable, &c.
79	12·808	Arable, &c.	131	2·565	Pasture.
80	3·991	Arable.	132	·900	Houses, gardens, &c.
81	37·555	Arable, &c.	133	16·169	Arable, &c.
82	28·513	Arable, &c.	134	·091	House and yard.
83	6·472	Arable, &c.	135	1·652	Ornamental ground, house, &c.
84	12·133	Arable, &c.			
85	1·079	Pasture, &c.	136	1·584	Pasture.
86	1·902	Pasture.	137	·988	Pasture.
87	·294	Houses, gardens, &c.	138	4·213	Ornamental ground, &c.
88	·378	Pasture.			
89	·468	Houses, gardens, &c.	139	12·357	Arable.
90	4·144	Pasture, &c.	140	5·412	Pasture, &c.
91	1·032	Wood.	141	·179	Wood.
92	1·426	Wood.	142	6·235	Pasture, &c.
93	10·222	Arable, &c.	143	7·050	Arable, &c.
94	13·165	Wood.	144	3·016	Pasture, &c.
95	5·475	Arable, &c.	145	3·282	Pasture, &c.
96	2·403	Arable, &c.	146	2·276	Pasture.
97	1·104	Arable.	147	22·476	Arable, &c.
98	·828	Pasture.	148	27·360	Arable.
99	1·868	Arable, &c.	149	14·995	Arable.
100	2·271	Pasture.	150	28·223	Arable, &c.
101	1·219	Arable.	151	2·192	Pasture.
102	2·977	Arable.	152	3·500	Pasture.
103	1·125	Pasture.	153	2·111	Pasture, &c.
104	1·836	Arable.	154	3·816	Arable.
105	1·079	Pasture.	155	3·745	Arable, &c.
106	2·190	Arable.	156	2·857	Arable.
107	2·517	Pasture.	157	·671	Pasture.
108	2·557	Arable.	158	1·084	Houses, gardens, &c.
109	3·253	Pasture.	159	1·660	Houses, gardens, &c.
110	·179	Wood.	160	1·509	Arable.
111	·396	House, garden, &c.	161	·164	Gardens, &c.
112	12·698	Arable.	162	1·028	Houses, gardens, &c.
113	2·550	Wood.	163	·989	Road.
114	1·892	Wood.	164	·099	Houses, gardens, &c.
115	3·463	Arable.	165	·112	Road.
116	6·619	Wood.	166	5·828	Pasture.
117	3·358	Pasture, &c.	167	1·057	Houses, gardens, &c.
118	1·388	Houses, gardens, &c.	168	1·435	Houses, gardens, &c.
119	·067	Road.	169	5·062	Houses, ornamental ground, &c.
120	1·168	Pasture.			
121	5·054	Arable.	170	9·201	Pasture.
122	·633	Wood.	171	1·049	Houses, gardens, &c.
123	7·601	Pasture, &c.	172	1·355	Brickfield, &c.
124	·040	Garden.	173	8·467	Pasture, &c.
125	·866	Orchard.	174	1·556	Houses, gardens, &c.
126	1·835	Houses, gardens, &c.	175	·432	Houses, gardens, &c.
127	1·202	Pasture.	176	·168	Water.
128	3·901	Arable, &c.	177	1·179	Houses, gardens, &c.

No. on Plan.	Area in Acres.	Remarks.	No. on Plan.	Area in Acres.	Remarks.
178	·362	Road.	192	11·423	Arable.
179	2·037	Pasture, &c.	193	9·629	Arable.
180	3·178	Arable.	194	9·058	Pasture, &c.
181	1·400	Pasture.	195	3·199	Pasture, &c.
182	14·267	Arable.	196	3·567	Pasture, &c.
183	1·246	Road.	197	4·070	Pasture.
184	5·833	Arable.	198	7·338	Arable, &c.
185	8·837	Arable.	199	19·439	Arable.
186	3·396	Arable.	200	5·199	Arable.
187	6·855	Pasture, &c.	201	30·208	Wood, &c.
188	3·428	Pasture.			
189	·260	Houses, gardens, &c.		1391·533	
190	1·533	Arable.			
191	1·419	Pasture.			

RECAPITULATION.

1366·802	Land.
1·134	Water.
23·597	Roads.
1391·533	Total area of the Parish of Rickling, in the County of Essex.

INDEX TO PLACES

IN THE

PARISH OF RICKLING.

COUNTY OF ESSEX.

Name of Place.	No. of Sheet.		Name of Place.	No. of Sheet.	
	6-inch scale.	25·344 in. scale.		6-inch scale.	25·344 in. scale.
All Saints' Church (Vicarage) -	XIII.	8	Quendon - -	XIII.	8, 12
Brickkiln Cottages	"	"	Rickling - -	"	8
Churchend Farm -	"	"	Rickling Hall -	"	8, 12
Coldhams - -	"	3	Rickling Green -	"	12
Howell's Hole -	"	8	Ricklingbury -	"	"
Mace's Place -	"	12	School (Boys and Girls) - -	"	"
Post Office - -	"	8	The Vicarage -	"	7
			The Views - -	"	8

LONDON:
Printed by George E. Eyre and William Spottiswoode,
Printers to the Queen's most Excellent Majesty.
For Her Majesty's Stationery Office.

DEPÔTS FOR THE SALE OF ORDNANCE MAPS, &c.

ENGLAND AND WALES.

1, Saint Martin's Place, Charing Cross—LONDON.

SCOTLAND.

Ordnance Survey Office, Post-office Buildings—EDINBURGH

IRELAND.

Ordnance Survey Office, Phœnix Park—DUBLIN.

ORDNANCE SURVEY OF ENGLAND.

BOOK OF REFERENCE TO THE PLAN

OF THE

PARISH OF RIDGEWELL

(HUNDRED OF HINCKFORD),

IN THE

COUNTY OF ESSEX,

CONTAINING 1724·236 ACRES.

LIEUT.-GENERAL JOHN CAMERON, C.B., R.E., F.R.S.,
DIRECTOR-GENERAL OF THE ORDNANCE SURVEY.

LONDON:
PRINTED BY GEORGE E. EYRE AND WILLIAM SPOTTISWOODE,
PRINTERS TO THE QUEEN'S MOST EXCELLENT MAJESTY.
FOR HER MAJESTY'S STATIONERY OFFICE.

1877.

Price One Shilling.

ORDNANCE SURVEY OF ENGLAND.

BOOK OF REFERENCE TO THE PLAN

OF THE

PARISH OF RIDGEWELL

(HUNDRED OF HINCKFORD),

IN THE

COUNTY OF ESSEX,

CONTAINING 1724·236 ACRES.

LIEUT.-GENERAL JOHN CAMERON, C.B., R.E., F.R.S.,
DIRECTOR-GENERAL OF THE ORDNANCE SURVEY.

LONDON:
PRINTED BY GEORGE E. EYRE AND WILLIAM SPOTTISWOODE,
PRINTERS TO THE QUEEN'S MOST EXCELLENT MAJESTY.
FOR HER MAJESTY'S STATIONERY OFFICE.

1877.

Price One Shilling.

[7412.—50.—10/77.]

ORDNANCE SURVEY OF ENGLAND

PARISH OF RIDGEWELL & Do. (Det. Nos. 1 to 10)

Co. ESSEX

INDEX TO THE SHEETS

EXPLANATORY REMARKS.

The scale of the Parish Plans is the 1-2500th of the actual length on the ground, and is equal to 25·344 inches to a mile, or 3·157 chains to an inch, which is very approximately equal to one square inch to one acre, the square of 1·0018 inch being equal to one acre.

The length of each sheet is 1½ miles, and the width 1 mile, the area of each sheet is therefore 960 acres.

Each enclosure has a reference number to the area which is given in this Book.

The Braces (ʃ) on the plans are to indicate that the spaces so braced are included under the same reference number.

The Altitudes in feet above the Mean Level of the Sea are written thus—31·4.

The Scale of the Plans of the County is 6 inches to a mile, and each sheet contains the same area as 16 sheets of the Parish Plans. There is therefore a double reference number to each sheet, as VI. 9., the Roman Numerals referring to the County Plans, the Arabic Figures to the Parish Plans.

The dimensions of the sheets on the Six-inch scale being four miles by six miles the area is twenty-four square miles, equal to 15,360 acres.

The following are the characters employed on the Ordnance Plans on the Scales of 1–2500, and 6 inches to a mile :—

County Names	C	Hundreds or Wards	W
Parishes	P	Townships	T
Extra Parochial	E	Division of Townships	T

Antiquities ..... ROMAN / Druidical or Saxon / Norman or Subsequent

The descriptions of the boundaries are shown by the following initials :—

Centre of Stream	*C.S.*	Centre of Fence	*C.F.*
Centre of Road	*C.R.*	Top of Cop	*T.C.*
Side of Stream or Drain	*S.S.* or *S.D.*	Centre of Wall	*C.W.*
Root of Hedge	*R.H.*	Defaced	*Def.*
Face of Wall	*F.W.*	Track of Stream	*T.S.*

Undefined ..... *Und.*

Where a change occurs in the boundaries, the symbol [o—o] is used to show the part at which the change takes place.

N.B.—To convert Decimal Fractions of an Acre into Roods and Perches, multiply the decimal first by 4 and then by 40, preserving the same number of decimals in the product.

Examples—

			Acres.				Acres.
			633·357				527·013
			4				4
			1·428				·052
			40				40
A.	R.	P.	17·120	A.	R.	P.	2·080
633	1	17		527	0	2	

TABLE

FOR CONVERTING DECIMAL PARTS OF AN ACRE INTO ROODS AND PERCHES.

Perch.	0 Rood.	1 Rood.	2 Roods.	3 Roods.	Perch.	0 Rood.	1 Rood.	2 Roods.	3 Roods.
0	·000	·250	·500	·750	21	·131	·381	·631	·881
1	·006	·256	·506	·756	22	.137	·387	·637	·887
2	·012	·262	·512	·762	23	·144	·394	·644	·894
3	·019	·269	·519	·769	24	·150	·400	·650	·900
4	·025	·275	·525	·775	25	·156	·406	·656	·906
5	·031	·281	·531	·781	26	·162	·412	·662	·912
6	·037	·287	·537	·787	27	·169	·419	·669	·919
7	·044	·294	·544	·794	28	·175	·425	·675	·925
8	·050	·300	·550	·800	29	·181	·431	·681	·931
9	·056	·306	·556	·806	30	·187	·437	·687	·937
10	·062	·312	·562	·812	31	·194	·444	·694	·944
11	·069	·319	·569	·819	32	·200	·450	·700	·950
12	·075	·325	·575	·825	33	·209	·456	·706	·956
13	·081	·331	·581	.831	34	·212	·462	·712	·962
14	·087	·337	·587	·837	35	·216	·469	·719	·969
15	·094	·344	·594	·844	36	·225	·475	·725	·975
16	·100	·350	·600	·850	37	·231	·481	·731	·981
17	·106	·356	·606	·856	38	·237	·487	·737	·987
18	·112	·362	·612	·862	39	·244	·494	·744	·994
19	.119	·369	·619	·869	40	·250	·500	·750	1·000
20	·125	·375	·625	·875					

PARISH OF RIDGEWELL,

IN THE

COUNTY OF ESSEX—(EASTERN DIVISION).

HUNDRED OF HINCKFORD.

No. on Plan.	Area in Acres.	Remarks.	No. on Plan.	Area in Acres.	Remarks.
1	3·229	Arable.	39	2·477	Arable.
2	6·140	Arable.	40	·362	Arable.
3	1·866	Wood	41	·677	Arable.
4	8·469	Arable.	42	5·361	Arable.
5	6·487	Arable.	43	4·614	Pasture.
6	42·017	Arable.	44	2·468	Arable.
7	35·379	Arable.	45	2·032	Garden.
8	4·844	Arable.	46	2·610	Garden.
9	7·169	Arable.	47	10·456	Arable.
10	3·356	Arable.	48	1·010	Houses and garden.
11	11·723	Arable.	49	2·966	Road.
12	7·732	Pasture.	50	1·139	Garden.
13	·979	Houses, yards, and garden.	51	·296	House, garden, windmill, &c.
14	8·234	Arable.	52	2·394	Arable.
15	2·903	Arable.	53	1·093	Houses, gardens, &c.
16	·111	Garden, &c.	54	1·125	Stackyard.
17	·152	Arable.	55	4·683	Houses, yards, gardens, &c.
18	4·481	Arable.			
19	21·405	Arable.	56	2·528	Houses, gardens, &c.
20	·699	Wood.	57	3·203	Garden.
21	12·751	Arable.	58	9·907	Arable.
22	2·606	Arable.	59	·303	House, garden, &c.
23	26·219	Arable.	60	6·785	Arable.
24	13·117	Arable.	61	8·305	Arable.
25	10·586	Arable.	62	4·514	Arable.
26	8·107	Arable.	63	·197	Arable.
27	12·340	Arable.	64	15·944	Arable.
28	·282	Road.	65	22·140	Arable.
29	·379	House, garden, &c.	66	·146	House and garden.
30	11·947	Arable.	67	4·447	Arable.
31	6·372	Arable.	68	9·382	Arable.
32	·373	Houses and yards.	69	6·624	Arable.
33	17·703	Arable.	70	21·068	Arable.
34	5·763	Arable.	71	3·512	Road.
35	5·146	Road.	72	·115	Garden.
36	5·269	Arable.	73	·069	House and garden.
37	7·786	Arable.	74	1·159	Arable.
38	·978	Road.	75	2·011	Pasture.

No. on Plan.	Area in Acres.	Remarks.	No. on Plan.	Area in Acres.	Remarks.
76	·409	Houses and yards.	122	17·049	Arable.
77	1·472	Pasture.	123	·450	Houses and garden.
78	1·248	Houses, yards, garden, &c.	124	·336	Arable.
			125	·166	Wood.
79	10·012	Arable.	126	2·154	Pasture.
80	6·899	Arable.	127	7·706	Pasture.
81	·958	Road.	128	·453	Orchard.
82	2·082	Pasture.	129	·240	Stackyard, &c.
83	32·552	Arable.	130	·805	Houses, yards, garden, &c.
84	·995	Church and graveyard.	131	·813	Orchard, &c.
85	·251	Garden.	132	·082	Pasture.
86	·224	Road.	133	16·909	Arable.
87	·124	Pasture.	134	2·301	Arable.
88	·432	Houses, garden, &c.	135	·511	Pasture.
89	·708	Houses, gardens, &c.	136	1·475	Pasture.
90	2·151	Pasture.	137	2·245	Arable.
91	2·113	Houses, gardens, &c.	138	2·098	Pasture.
92	1·335	Pasture.	139	8·164	Arable.
93	1·002	Orchard.	140	1·664	Pasture.
94	1·386	Pasture.	141	·015	Pasture.
95	·330	Houses and gardens.	142	1·131	Pasture, &c.
96	·282	Chapel and burial ground.	143	·015	House.
			144	·359	House and ornamental ground.
97	·380	Pasture.			
98	1·277	Houses, gardens, &c.	145	4·998	Arable.
99	·354	Orchard.	146	5·484	Wood.
100	·336	Orchard.	147	5·628	Arable.
101	2·025	Pasture.	148	2·635	Pasture.
102	·397	House and garden.	149	9·200	Arable.
103	·432	Orchard.	150	5·320	Arable.
104	1·961	Pasture.	150a	1·867	Arable.
105	3·494	Houses, yards, gardens, &c.	151	17·124	Arable.
			152	1·303	Arable.
106	1·667	Pasture.	153	9·765	Arable.
107	·383	Garden.	154	12·038	Arable.
108	·741	Orchard.	155	·512	Water.
109	2·438	Pasture.	156	1·094	Pasture.
110	·977	Pasture.	157	·180	Road.
111	·284	Water.	158	1·635	Houses, yards, garden, &c.
112	2·137	Houses, yards, garden, &c.			
			159	10·675	Arable.
113	10·015	Pasture, &c.	160	9·290	Arable.
114	3·221	Pasture.	161	12·655	Arable.
115	6·905	Arable.	162	4·100	Arable, &c.
116	8·621	Arable.	163	1·779	Road.
117	·727	Road.	164	3·334	Arable.
118	9·155	Arable.	165	17·685	Arable.
119	7·675	Arable.	166	3·917	Arable.
120	1·015	Arable.	167	3·323	Arable.
121	4·805	Arable.	168	7·338	Arable.

No. on Plan.	Area in Acres.	Remarks.	No. on Plan.	Area in Acres.	Remarks.
169	·966	Pasture.	219	·898	Arable.
170	·721	Houses, yards, and garden.	220	11·034	Arable.
			221	6·680	Arable.
171	4·414	Arable.	222	1·311	Road.
172	8·407	Arable.	223	1·255	Stackyard.
173	3·305	Road.	224	2·205	Orchard.
174	·080	Road.	225	17·586	Arable.
175	9·131	Arable.	226	17·230	Arable.
176	1·131	Pasture.	227	1·386	Pasture.
177	·172	Pasture.	228	1·192	Pasture.
178	3·813	Pasture.	229	12·105	Arable.
179	·298	Road.	230	3·351	Arable.
180	2·099	Pasture.	231	1·155	Pasture.
181	2·129	Arable.	232	·472	Pasture.
182	5·629	Arable.	233	·838	Arable.
183	1·451	Arable.	234	7·360	Arable.
184	19·253	Arable.	235	1·274	Road.
185	8·508	Arable.	236	·185	Pasture.
186	11·360	Arable.	237	3·083	Pasture.
187	1·684	Pasture.	238	2·040	Pasture.
188	1·883	Arable.	239	2·442	Pasture.
189	·248	Water.	240	4·036	Arable.
190	·717	Houses, yard, garden, &c.	241	·140	House and yards.
			242	·255	Houses, yards, &c.
191	·151	Wood, &c.	243	·670	Pasture.
192	7·363	Arable.	244	3·574	Pasture.
193	1·923	Arable.	245	4·515	Arable, &c.
194	·271	Windmill, &c.	246	·048	Pasture.
195	17·621	Arable.	247	16·271	Arable.
196	6·837	Pasture.	248	12·515	Arable.
197	2·496	Pasture.	249	35·502	Arable.
198	24·669	Arable.	250	5·393	Arable.
199	10·964	Arable.	251	23·442	Arable.
200	10·219	Arable.	252	6·587	Arable.
201	3·268	Road.	253	4·270	Arable.
202	1·425	Arable.	254	1·836	Pasture.
203	12·273	Arable.	255	13·993	Arable.
204	13·266	Railway.	256	·851	Pasture.
205	·640	Arable.	257	2·313	Arable.
206	·569	Arable.	258	·840	Pasture.
207	4·454	Pasture.	259	2·974	Pasture.
208	15·341	Arable.	260	11·478	Arable.
209	4·830	Road.	261	2·558	Arable.
210	2·492	Pasture.	262	3·586	Arable.
211	·277	Arable.	263	5·601	Arable.
212	3·198	Arable.	264	7·997	Arable.
213	2·070	Wood.	265	·306	Arable.
214	9·397	Arable.	266	·028	Pasture.
215	1·321	Arable.	267	6·096	Arable.
216	3·384	Arable.	268	·889	Arable.
217	2·027	Orchard.	269	1·806	Arable.
218	2·230	Pasture.	270	2·953	Arable.

No. on Plan.	Area in Acres.	Remarks.
271	1·744	Arable.
272	3·256	Arable.
273	15·660	Arable.
	1403·068	

RECAPITULATION.

1357·640	Land.
1·044	Water.
31·118	Roads.
13·266	Railway.
1403·068	Area of the Parish of Ridgewell, exclusive of the detached portions.

PARISH OF RIDGEWELL
(DETACHED, No. 1).

No. on Plan.	Area in Acres.	Remarks.
1	6·362	Arable.
2	4·375	Arable.
3	·660	Houses, yards, gardens, &c.
4	2·583	Arable.
5	19·626	Arable.
6	4·040	Arable.
7	10·021	Arable.
8	6·059	Pasture.
9	2·770	Pasture.
10	·556	House, gardens, &c.
11	1·438	Houses, yards, gardens, &c.
12	·049	Garden.
13	5·594	Pasture.
14	2·653	Road.
15	·420	Garden, &c.
16	3·447	Arable.
17	·422	Houses, gardens, &c.
18	10·706	Arable.
19	2·305	Pasture.
20	1·445	Orchard.
21	·847	Road.
22	4·616	Pasture.
23	10·952	Arable.
24	10·501	Arable.
25	3·101	Pasture.
26	·271	Houses and garden.
27	·453	Houses, yards, &c.
28	·469	Pasture.
29	·771	Arable.
30	4·687	Arable.
31	1·924	Pasture.
32	·645	Road.
33	5·088	Arable.
34	·267	Road.
35	8·346	Arable.
36	9·406	Arable.
37	11·792	Arable.
38	5·130	Pasture.
39	·392	Stackyard.
40	1·283	Houses, yards, garden, &c.
41	11·875	Arable.
42	12·084	Arable.
43	3·864	Arable.
44	9·574	Arable.
45	15·728	Arable.
46	11·292	Arable.
47	14·930	Arable.
48	5·585	Arable.
49	8·418	Arable.
50	7·707	Arable.
	267·529	

RECAPITULATION.

263·117	Land.
4·412	Roads.
267·529	Area of the Parish of Ridgewell (Detached, No. 1).

PARISH OF RIDGEWELL
(DETACHED, No. 2).

No. on Plan.	Area in Acres.	Remarks.
1	·454	Arable.
2	3·230	Arable.
3	4·491	Arable.
4	6·639	Arable.
5	6·459	Arable.
6	2·288	Arable.
7	·970	Arable.
	24·531	Area of the Parish of Ridgewell (Detached, No. 2).

No. on Plan.	Area in Acres.	Remarks.
		PARISH OF RIDGEWELL (Detached, No. 3).
1	·244	Road.
2	1·755	Arable.
3	·063	Road.
4	2·117	Arable.
	4·179	
		RECAPITULATION.
	3·872	Land.
	·307	Road.
	4·179	Area of the Parish of Ridgewell (Detached, No. 3).
		PARISH OF RIDGEWELL (Detached, No. 4).
1	·160	Road.
2	1·102	Arable.
	1·262	Area of the Parish of Ridgewell (Detached, No. 4).
		PARISH OF RIDGEWELL (Detached, No. 5).
1	·124	Houses.
2	·257	Road.
3	·932	Pasture, &c.
4	·870	Pasture.
5	·166	Wood.
6	·016	Road.
	2·365	
		RECAPITULATION.
	2·092	Land.
	·273	Road.
	2·365	Area of the Parish of Ridgewell (Detached, No. 5).
		PARISH OF RIDGEWELL (Detached, No. 6).
1	4·228	Arable.
2	·262	Road.
	4·490	Area of the Parish of Ridgewell (Detached, No. 6).
		PARISH OF RIDGEWELL (Detached, No. 7).
1	1·718	Arable.
2	·098	Road.
3	·222	Houses and gardens.
4	·159	Road.
5	·164	Houses, &c.
6	1·794	Arable.
	4·155	
		RECAPITULATION.
	3·898	Land.
	·257	Road.
	4·155	Area of the Parish of Ridgewell (Detached, No. 7).

PARISH OF RIDGEWELL (Detached, No. 8).

No. on Plan.	Area in Acres.	Remarks.
	3·493	Arable.
	3·493	Area of the Parish of Ridgewell (Detached, No. 8).

PARISH OF RIDGEWELL (Detached, No. 9).

No. on Plan.	Area in Acres.	Remarks.
1	·499	Arable.
2	·077	Garden.
	·576	Area of the Parish of Ridgewell (Detached, No. 9).

PARISH OF RIDGEWELL (Detached, No. 10).

No. on Plan.	Area in Acres.	Remarks.
1	3·717	Arable.
2	2·911	Pasture.
3	·325	Road.
4	·821	Stackyard, &c.
5	·814	Houses, yards, &c.
	8·588	

RECAPITULATION.

Area in Acres.	Remarks.
8·263	Land.
·325	Road.
8·588	Area of the Parish of Ridgewell (Detached, No. 10).

RECAPITULATION FOR THE PARISH.

Area in Acres.	Remarks.
1672·812	Land.
1·044	Water.
37·114	Roads.
13·266	Railway.
1724·236	Total area of the Parish of Ridgewell, in the County of Essex.

INDEX TO PLACES

IN THE

PARISH OF RIDGEWELL.

COUNTY OF ESSEX.

Name of Place.	No. of Sheet. 6-inch scale.	No. of Sheet. 25·344 in. scale.
Bowle's Farm -	V.	14
Causeway Farm -	"	13
Colne Valley -	XI.	2
Congregational Chapel - -	V.	14
Essex Hall -	XI.	1
Great Meadowend	"	2
Great Town Farm	V.	14
Hill Farm - -	"	"
Home Barn -	"	13
Little Town Farm	"	14
Moat Farm - -	XI.	1
Old King's Head Hotel - -	V.	14
Ridgewell -	"	"
Ridgewell Hall -	XI.	2
St. Lawrence's Church - -	V.	14
Three Chimneys Farm - -	XI.	1
Three Chimneys Wood - -	"	"
Town Farm -	V.	14
Tilbury Green -	"	"
Vicarage - -	"	"
Wade's Farm -	"	"
Wash Farm -	XI.	1
Westend Farm -	V.	13
PARISH OF RIDGEWELL (DETACHED, No. 1).		
Brockleys Farm -	X.	12
Great Nortons -	"	8
Little Nortons -	"	"
Old Robin - -	"	"
PARISH OF RIDGEWELL (DETACHED, No. 7).		
Chapelend Way -	X.	8
Malting Row -	"	"
PARISH OF RIDGEWELL (DETACHED, No. 10).		
Hill Farm - -	XI.	1

LONDON:
Printed by George E. Eyre and William Spottiswoode,
Printers to the Queen's most Excellent Majesty.
For Her Majesty's Stationery Office.

DEPÔTS FOR THE SALE OF ORDNANCE MAPS, &c.

ENGLAND AND WALES.

1, Saint Martin's Place, Charing Cross—LONDON.

SCOTLAND.

Ordnance Survey Office, Post-office Buildings—EDINBURGH.

IRELAND.

Ordnance Survey Office, Phœnix Park—DUBLIN.

ORDNANCE SURVEY OF ENGLAND.

BOOK OF REFERENCE TO THE PLAN

OF THE

PARISH OF RIVENHALL

(HUNDRED OF WITHAM),

IN THE

COUNTY OF ESSEX,

CONTAINING 3669·473 ACRES.

MAJOR-GENERAL JOHN CAMERON, C.B., R.E., F.R.S.,
DIRECTOR-GENERAL OF THE ORDNANCE SURVEY.

LONDON:
PRINTED BY GEORGE E. EYRE AND WILLIAM SPOTTISWOODE,
PRINTERS TO THE QUEEN'S MOST EXCELLENT MAJESTY.
FOR HER MAJESTY'S STATIONERY OFFICE.

1876.

Price One Shilling.

ORDNANCE SURVEY OF ENGLAND.

BOOK OF REFERENCE TO THE PLAN

OF THE

PARISH OF RIVENHALL

(HUNDRED OF WITHAM),

IN THE

COUNTY OF ESSEX,

CONTAINING 3669·473 ACRES.

MAJOR-GENERAL JOHN CAMERON, C.B., R.E., F.R.S.,
DIRECTOR-GENERAL OF THE ORDNANCE SURVEY.

LONDON:
PRINTED BY GEORGE E. EYRE AND WILLIAM SPOTTISWOODE,
PRINTERS TO THE QUEEN'S MOST EXCELLENT MAJESTY.
FOR HER MAJESTY'S STATIONERY OFFICE.

1876.

Price One Shilling.

[7412.—50.—8/76.]

ORDNANCE SURVEY OF ENGLAND

PARISH OF RIVENHALL & Do. (*Det.*)

Co. ESSEX

INDEX TO THE SHEETS

Published on the Scale of $\frac{1}{2500}$ *or 25·344 Inches to a Mile*

Scale of this Index One Inch to a Mile.

EXPLANATORY REMARKS.

The scale of the Parish Plans is the 1-2500th of the actual length on the ound, and is equal to 25·344 inches to a mile, or 3·157 chains to an inch, ich is very approximately equal to one square inch to one acre, the square of 0018 inch being equal to one acre.

The length of each sheet is 1½ miles, and the width 1 mile, the area of each eet is therefore 960 acres.

Each enclosure has a reference number to the area which is given in this Book.

The Braces (ʃ) on the plans are to indicate that the spaces so braced are inuded under the same reference number.

The Altitudes in feet above the Mean Level of the Sea are written thus—31·4.

The Scale of the Plans of the County is 6 inches to a mile, and each sheet conains the same area as 16 sheets of the Parish Plans. There is therefore a double eference number to each sheet, as VI. 9., the Roman Numerals referring to the ounty Plans, the Arabic Figures to the Parish Plans.

The dimensions of the sheets on the Six-inch scale being four miles by six miles, he area is twenty-four square miles, equal to 15,360 acres.

The following are the characters employed on the Ordnance Plans on the Scales of 1–2500, and 6 inches to a mile :—

County Names	C	Hundreds or Wards	W
Parishes	P	Townships	T
Extra Parochial	E	Division of Townships	T

Antiquities ..... ROMAN / Druidical or Saxon / Norman or Subsequent

The descriptions of the boundaries are shown by the following initials :—

Centre of Stream	*C.S.*	Centre of Fence	*C.F.*
Centre of Road	*C.R.*	Top of Cop	*T.C.*
Side of Stream or Drain	*S.S.* or *S.D.*	Centre of Wall	*C.W.*
Root of Hedge	*R.H.*	Defaced	*Def.*
Face of Wall	*F.W.*	Track of Stream	*T.S.*
Undefined	*Und.*		

Where a change occurs in the boundaries, the symbol [o—o] is used to show the part at which the change takes place.

Scale of this Index One Inch to a Mile

N.B.—To convert Decimal Fractions of an Acre into Roods and Perches, multiply the decimal first by 4 and then by 40, preserving the same number of decimals in the product.

Examples—

			Acres.				Acres.
			633·357				527·013
			4				4
			1·428				·052
			40				40
A.	R.	P.	17·120	A.	R.	P.	2·080
633	1	17		527	0	2	

TABLE

FOR CONVERTING DECIMAL PARTS OF AN ACRE INTO ROODS AND PERCHES.

Perch.	0 Rood.	1 Rood.	2 Roods.	3 Roods.	Perch.	0 Rood.	1 Rood.	2 Roods.	3 Roods.
0	·000	·250	·500	·750	21	·131	·381	·631	·881
1	·006	·256	·506	·756	22	.137	·387	·637	·887
2	·012	·262	·512	·762	23	·144	·394	·644	·894
3	·019	·269	·519	·769	24	·150	·400	·650	·900
4	·025	·275	·525	·775	25	·156	·406	·656	·906
5	·031	·281	·531	·781	26	·162	·412	·662	·912
6	·037	·287	·537	·787	27	·169	·419	·669	·919
7	·044	·294	·544	·794	28	·175	·425	·675	·925
8	·050	·300	·550	·800	29	·181	·431	·681	·931
9	·056	·306	·556	·806	30	·187	·437	·687	·937
10	·062	·312	·562	·812	31	·194	·444	·694	·944
11	·069	·319	·569	·819	32	·200	·450	·700	·950
12	·075	·325	·575	·825	33	·209	·456	·706	·956
13	·081	·331	·581	.831	34	·212	·462	·712	·962
14	·087	·337	·587	·837	35	·216	·469	·719	·969
15	·094	·344	·594	·844	36	·225	·475	·725	·975
16	·100	·350	·600	·850	37	·231	·481	·731	·981
17	·106	·356	·606	·856	38	·237	·487	·737	·987
18	·112	·362	·612	·862	39	·244	·494	·744	·994
19	.119	·369	·619	·869	40	·250	·500	·750	1·000
20	·125	·375	·625	·875					

PARISH OF RIVENHALL,

IN THE

COUNTY OF ESSEX—(EASTERN DIVISION).

HUNDRED OF WITHAM.

No. on Plan.	Area in Acres.	Remarks.	No. on Plan.	Area in Acres.	Remarks.
1	2·803	Arable.	37	10·452	Arable.
2	16·955	Arable.	38	6·072	Arable.
3	9·767	Arable.	39	1·212	Houses, yards, gardens, &c.
4	6·848	Arable.			
5	·137	Water.	40	·920	Pasture.
6	1·357	Houses, yards, and garden.	41	3·663	Arable.
			42	12·590	Arable.
7	1·224	Pasture.	43	16·538	Arable.
8	14·931	Arable.	44	7·238	Arable.
9	2·824	Arable.	45	10·539	Arable.
10	·639	Pasture.	46	·182	Water.
11	1·768	Pasture.	47	13·187	Arable.
12	2·190	Pasture.	48	3·524	Pasture.
13	14·815	Arable.	49	1·121	Pasture.
14	23·187	Arable.	50	8·881	Road.
15	6·179	Arable.	50a	·441	Houses and gardens.
16	1·611	Houses, yards, garden, &c.	51	15·612	Arable.
			52	·902	Road.
17	·132	Pond.	53	10·274	Arable.
18	18·294	Arable.	54	2·231	Arable.
19	18·879	Arable.	55	1·658	Pasture.
20	5·759	Arable.	56	·704	Pasture.
21	10·484	Arable.	57	1·216	Pasture.
22	11·825	Arable.	58	2·047	Pasture.
23	6·595	Arable.	59	·056	Garden.
24	12·240	Arable.	60	17·628	Arable.
25	·753	Houses and gardens.	61	2·510	Pasture.
26	·180	Road.	62	20·605	Arable.
27	·939	Houses and gardens.	63	26·919	Arable.
28	·732	Houses, yards, and gardens.	64	7·954	Arable.
			65	3·886	Arable.
29	8·724	Arable.	66	17·783	Arable.
30	·483	Arable.	67	·529	Houses and gardens.
31	8·173	Arable.	68	·730	Houses and gardens.
32	8·873	Arable.	69	8·221	Arable.
33	7·471	Arable.	70	1·375	Road.
34	10·450	Arable.	71	9·614	Arable.
35	13·514	Wood.	72	1·193	Arable.
36	10·626	Arable.	73	6·800	Pasture.

No. on Plan.	Area in Acres.	Remarks.	No. on Plan.	Area in Acres.	Remarks.
74	·846	Arable.	124	·496	Wood.
75	3·592	Arable.	125	22·387	Arable.
76	9·974	Arable.	126	15·691	Arable.
77	15·846	Arable.	127	8·842	Arable.
78	5·943	Pasture.	128	2·125	Road.
79	1·329	Houses and yards.	129	7·560	Arable.
80	·150	Pond.	130	22·702	Arable.
81	·715	Pasture.	131	8·247	Arable.
82	·364	Water.	132	1·886	Road.
83	·345	Garden.	133	25·341	Arable.
84	·770	Orchard.	134	41·732	Ornamental pasture.
85	10·039	Arable.	135	16·403	Arable.
86	8·527	Arable.	136	28·900	Ornamental pasture.
87	7·145	Arable.	137	·504	Orchard.
88	5·056	Arable.	138	1·411	Houses and yards.
89	1·599	Pasture.	139	·758	Orchard.
90	7·522	Arable.	140	1·151	Garden, &c.
91	.4·004	Pasture.	141	·944	Wood.
92	9·022	Arable.	142	·679	House and yards.
93	6·427	Arable.	143	2·239	Ornamental pasture.
94	2·551	Arable.	144	1·746	Pond.
95	13·972	Arable.	145	3·736	Pond.
96	3·862	Arable.	146	26·312	Ornamental pasture.
97	5·554	Arable.	147	22·014	Arable.
98	16·770	Arable.	148	13·332	Arable.
99	12·470	Arable.	149	4·729	Pasture.
100	1·176	Pasture.	150	1·454	Houses, yards, and garden.
101	1·190	Houses, yards, gardens, &c.	151	1·075	Pasture.
102	1·093	Road.	152	3·817	Pasture.
103	·629	Houses and gardens.	153	2·451	Pasture.
104	1·743	Garden.	154	1·665	Wood.
105	5·092	Arable.	155	12·403	Arable.
106	·269	Houses and garden.	156	9·561	Arable.
107	4·429	Arable.	157	·170	Wood.
108	·156	House and garden.	158	·760	House and garden.
109	2·567	Pasture and rough pasture.	159	1·119	Orchard.
			160	·285	Wood.
110	16·254	Arable.	161	5·244	Pasture.
111	4·429	Arable.	162	20·047	Pasture, &c.
112	7·680	Arable.	163	1·246	Houses, yards, &c.
113	11·976	Arable.	164	1·166	Orchard, &c.
114	8·843	Arable.	165	19·040	Arable.
115	13·171	Arable.	166	10·697	Arable.
116	8·606	Pasture.	167	10·009	Pasture.
117	25·347	Arable.	168	14·388	Arable.
118	16·982	Arable.	169	13·257	Arable.
119	3·428	Arable.	170	·143	Pond.
120	·082	Arable, &c.	171	15·133	Arable.
121	·183	Water.	172	13·230	Arable.
122	6·919	Arable.	173	14·312	Arable.
123	41·477	Wood.	174	4·203	Wood.

No. on Plan.	Area in Acres.	Remarks.	No. on Plan.	Area in Acres.	Remarks.
175	3·363	Arable.	226	20·380	Arable.
176	6·561	Arable.	227	15·136	Wood.
177	8·230	Arable.	228	8·055	Arable.
178	6·145	Arable.	229	11·749	Arable.
179	17·697	Arable.	230	·348	Houses and gardens.
180	6·424	Arable.	231	5·523	Arable.
181	6·273	Arable.	232	11·568	Arable.
182	·246	Road.	233	2·243	Road.
183	9·627	Arable.	234	6·294	Arable.
184	9·148	Arable.	235	6·428	Arable.
185	4·900	Arable.	236	7·088	Arable.
186	4·107	Arable.	237	·171	Water.
187	9·232	Arable.	238	3·585	Road.
188	7·880	Arable.	239	5·474	Arable.
189	10·416	Arable.	240	12·134	Arable.
190	1·914	Wood.	241	11·503	Arable.
191	3·763	Arable.	242	·839	Pasture.
192	1·109	Houses, yards, garden, &c.	243	6·006	Pasture.
			244	·126	Water.
193	1·175	Arable, &c.	245	2·098	Houses, yards, and garden.
194	2·609	Arable.			
195	·784	Pasture.	246	1·465	Pasture.
196	7·477	Arable.	247	7·191	Arable.
197	·297	Arable.	248	2·067	Pasture.
198	5·614	Arable.	249	6·537	Arable.
199	·287	Arable.	250	9·453	Arable.
200	13·952	Arable.	251	4·238	Arable.
201	15·196	Arable.	252	1·551	Houses and gardens.
202	6·283	Arable.	253	11·711	Arable.
203	25·409	Arable.	254	·751	Houses and gardens.
204	11·219	Arable.	255	·193	Houses and gardens.
205	9·991	Arable.	256	·329	Houses and gardens.
206	13·465	Arable.	257	9·973	Arable.
207	14·000	Arable.	258	4·512	Pasture.
208	12·113	Arable.	259	11·156	Arable.
209	15·078	Arable.	260	11·554	Arable.
210	7·387	Arable.	261	·237	Houses and gardens.
211	29·184	Wood.	262	15·671	Arable.
212	16·647	Arable.	263	·855	Arable.
213	·178	Wood, &c.	264	2·939	Pasture.
214	7·196	Arable.	265	5·769	Pasture.
215	7·520	Arable.	266	1·072	Pasture.
216	17·504	Arable.	267	5·861	Arable.
217	·152	Water.	268	6·850	Arable.
218	21·953	Arable.	269	·570	Pasture.
219	10·451	Pasture.	270	4·023	Pasture.
220	18·603	Arable.	271	5·663	Pasture.
221	12·950	Arable.	272	5·995	Arable.
222	·864	Arable.	273	·574	School, playground, and garden.
223	5·417	Arable.			
224	12·623	Arable.	274	1·885	Church and graveyard.
225	·185	Water.			

No. on Plan.	Area in Acres.	Remarks.	No. on Plan.	Area in Acres.	Remarks.
275	3·807	Pasture.	324	1·985	Arable.
276	·569	Pasture.	325	·005	Road (part of).
277	·541	Water.	326	11·515	Arable.
278	1·790	Pasture.	327	29·137	Arable.
279	1·148	Pasture.	328	20·432	Arable.
280	·569	Stackyard.	329	·014	Pasture.
281	1·989	Houses, yards, and garden.	330	5·577	Arable.
			331	·979	Pasture.
282	10·106	Pasture.	332	3·582	Arable.
283	1·047	Pasture.	333	12·146	Arable.
284	·524	Houses and gardens.	334	·315	Houses and gardens.
285	12·974	Road.	335	5·793	Arable.
286	6·475	Arable.	336	·088	Road.
287	31·433	Arable.	337	1·057	Arable.
288	1·462	Wood.	338	13·094	Arable.
289	15·032	Pasture.	339	3·256	Arable.
290	3·103	Arable.	340	5·800	Arable.
291	6·307	Wood.	341	4·991	Pasture.
292	12·384	Arable.	342	1·423	Arable.
293	18·702	Arable.	343	10·874	Pasture.
294	12·062	Arable.	344	5·596	Pasture.
295	10·774	Arable.	345	1·805	Pasture.
296	20·560	Arable.	346	2·448	Pasture.
297	14·623	Arable.	347	3·344	Houses, yards, garden, &c.
298	12·113	Arable.			
299	·313	Houses and yard.	348	3·176	Pasture.
300	10·741	Arable.	349	3·469	Arable.
301	23·183	Arable.	350	6·108	Arable.
302	9·706	Arable.	351	7·137	Arable.
303	17·575	Arable.	352	·171	House and garden.
304	22·995	Arable.	353	·771	Houses, yards, orchard, &c.
305	8·884	Arable.			
306	·250	Water.	354	4·040	Pasture.
307	6·178	Ornamental pasture.	355	4·659	Arable.
308	1·700	Ornamental pasture and wood.	356	5·897	Arable.
			357	9·756	Arable.
309	·601	Orchard.	358	9·825	Arable.
310	1·860	Houses, yards, garden, &c.	359	9·107	Arable.
			360	11·248	Arable.
311	·980	Stackyard.	361	·245	Water.
312	4·346	Arable.	362	16·909	Arable.
313	2·562	Pasture.	363	12·168	Arable.
314	4·243	Pasture.	364	2·285	Road.
315	7·445	Pasture.	365	8·876	Arable.
316	·144	House and garden.	366	·892	Railway.
317	12·533	Arable.	367	4·702	Arable.
318	8·326	Pasture.	368	·076	Arable.
319	5·202	Pasture.	369	·289	Railway.
320	20·014	Arable.	370	10·357	Arable.
321	46·590	Arable.	371	6·244	Arable.
322	15·534	Arable.	372	8·005	Arable.
323	·391	Rough pasture, &c.	373	10·221	Arable.

No. on Plan.	Area in Acres.	Remarks.
374	1·221	Arable.
375	·289	Railway.
376	2·661	Arable.
377	3·982	Arable.
378	4·068	Arable.
379	14·409	Arable.
380	18·377	Arable.
381	11·249	Arable.
382	·517	Pasture.
383	8·857	Railway.
384	13·964	Arable.
385	4·707	Pasture.
386	2·434	Pasture.
387	·098	Garden.
388	1·401	Pasture.
389	1·549	Pasture.
390	6·058	Arable.
391	3·332	Garden.
392	1·565	Houses, gardens, &c.
393	1·870	Houses, gardens, &c.
394	1·581	Pasture.
395	7·302	Arable.
396	·974	Houses, yards, and garden.
397	·206	Water.
398	·281	Pasture.
399	·436	Road.
400	4·808	Arable.
401	13·596	Arable.
402	6·576	Arable.
403	·324	Houses and gardens.
404	1·080	Arable.
405	10·410	Arable.
406	·948	Houses, yards, garden, &c.
407	1·194	Orchard.
408	1·673	Houses, yards, garden, &c.
409	5·148	Road.
410	8·997	Arable.
411	2·204	Arable.
412	2·015	Arable.
413	·177	House and garden.
414	1·926	Road.
415	11·513	Arable.
416	·293	Road.
417	32·752	Arable.
418	·539	Pasture.
419	26·838	Arable.
420	4·101	Arable.
421	11·805	Arable.
422	7·776	Arable.
423	1·944	Pasture. &c.
424	·543	Houses, gardens,
425	·839	Pasture.
426	·487	Houses and garden.
427	·167	Road.
428	1·549	House, ornamental ground, &c.
429	2·136	Pasture.
430	·020	Garden.
431	7·063	Pasture.
432	10·829	Pasture.
433	9·996	Arable.
434	3·840	Pasture.
435	11·577	Pasture.
436	23·120	Arable.
437	5·381	Pasture.
438	2·521	Pasture.
439	·461	Houses, gardens, &c.
440	9·477	Arable.
441	3·386	Houses, gardens, &c.
442	11·060	Arable.
443	·593	Arable, &c.
444	21·931	Arable.
445	·280	Wood.
446	4·940	Pasture.
447	2·572	River.
448	1·812	Pasture.
449	1·295	Pasture.
450	1·061	Houses, yards, and garden.
451	·137	Wood.
452	22·132	Arable, &c.
453	·296	Garden.
454	15·569	Arable.
455	2·519	Pasture.
456	1·457	Pasture.
457	9·666	Arable.
458	6·050	Pasture.
	3237·482	

RECAPITULATION.

3170·096	Land.
45·838	Roads.
10·327	Railway.
11·221	Water.
3237·482	Area of the Parish of Rivenhall, exclusive of the detached portion.

PARISH OF RIVENHALL (DETACHED).

No. on Plan.	Area in Acres.	Remarks.
1	12·379	Arable.
2	2·105	Arable.
3	2·050	Pasture.
4	·863	Wood.
5	21·674	Arable.
6	30·415	Arable.
7	17·049	Arable.
8	29·020	Arable.
9	·680	Houses, yards, garden, &c.
10	·080	House and garden.
11	6·379	Road.
12	15·142	Arable.
13	10·952	Wood.
14	21·817	Arable.
15	7·816	Arable.
16	6·928	Arable.
17	1·593	Arable.
18	2·683	Arable.
19	3·614	Arable.
20	·066	Arable.
21	2·991	Arable.
22	9·563	Arable.
23	·207	House and garden.
24	·922	Houses, yards, and garden.
25	·506	Orchard.
26	8·054	Arable.
27	2·146	Pasture.
28	1·479	Pasture.
29	3·553	Arable.
30	5·980	Arable.
31	6·613	Arable.
32	2·223	Pasture, &c.
33	4·591	Arable.
34	6·618	Arable.
35	·232	House, garden, &c.
36	3·720	Arable.
37	5·622	Arable.
38	27·829	Arable.
39	16·089	Arable.
40	1·412	Arable.
41	5·063	Road.
42	10·252	Arable.
43	10·605	Arable.
44	1·118	Houses, garden, orchard, &c.
45	14·098	Arable.
46	·380	Houses and yards.
47	9·166	Arable.
48	·509	Water.
49	1·361	Houses, ornamental ground, yards, &c.
50	·309	Garden.
51	8·169	Arable.
52	4·863	Arable.
53	9·492	Arable.
54	11·879	Arable.
55	3·370	Arable.
56	14·970	Arable.
57	·760	Pasture, &c.
58	4·969	Arable.
59	1·120	Houses and gardens.
60	·551	Arable.
61	2·893	Arable.
62	2·028	Pasture.
63	1·043	Road.
64	·081	Houses and yard.
65	·433	Orchard.
66	1·223	Arable.
67	·500	Houses and gardens.
68	7·131	Arable.
	431·991	

RECAPITULATION.

418·997	Land.
12·485	Roads.
·509	Water.
431·991	Area of the Parish of Rivenhall (Detached).

RECAPITULATION FOR THE PARISH.

Area in Acres.	
3589·093	Land.
58·323	Roads.
10·327	Railways.
11·730	Water.
3669·473	Total area of the Parish of Rivenhall, in the County of Essex.

INDEX TO PLACES

IN THE

PARISH OF RIVENHALL.

COUNTY OF ESSEX.

Name of Place.	No. of Sheet. 6-inch scale.	No. of Sheet. 25·344 in. scale.	Name of Place.	No. of Sheet. 6-inch scale.	No. of Sheet. 25·344 in. scale.
Appleford Farm -	XXXV.	14	Matchyn's Farm -	XXXV.	13
Barrowfield Wood	"	9	Oak Place -	"	9
Boarstye Farm -	XXXIV.	4	Oliver's Cottage -	"	"
Boarstye Green -	"	"			
Bowser's Hall -	"	8	Parkgate Farm -	"	3
			Pond Farm -	"	13
Doward's Hall -	XXXV.	14			
Dowardshall Common - -	"	"	Rectory - -	"	"
			Rickstone's Farm -	"	"
			Rivenhall Hall -	"	9
Egypt Farm -	XXXIV.	4	Rivenhall End -	"	13
			Rivenhall Place -	"	5
Ford Farm -	XXXV.	5	Rolph's Farm -	XXXIV.	4
			Rose Cottage -	XXXV.	14
Groom's Farm -	XXXIV.	8			
			Silver End -	XXXIV.	8
Hoo Hall - -	XXXV.	9	Stovern's Hall -	XXXV.	9
			Springholds -	"	13
Ivy Cottage -	"	13			
			Whiteheads Farm	XXXIV.	12
Landerfield Spring	"	5	Wright's Farm -	"	4

PARISH OF RIVENHALL (DETACHED).

Doctor's Farm -	XXXIV.	4	Lanham Green -	XXXIV.	4
			Lower Farm -	XXV.	15
Field's Farm -	XXV.	16			
			Withies Green -	"	16
Lanham Farm -	"	"	Withies Farm -	"	"

LONDON:
Printed by George E. Eyre and William Spottiswoode,
Printers to the Queen's most Excellent Majesty.
For Her Majesty's Stationery Office.

DEPÔTS FOR THE SALE OF ORDNANCE MAPS, &c.

ENGLAND AND WALES.

1, Saint Martin's Place, Charing Cross—LONDON.

SCOTLAND.

Ordnance Survey Office, Post-office Buildings—EDINBURGH.

IRELAND.

Ordnance Survey Office, Phœnix Park—DUBLIN.

ORDNANCE SURVEY OF ENGLAND.

BOOK OF REFERENCE TO THE PLAN

OF THE

PARISH OF ROCHFORD

(HUNDRED OF ROCHFORD),

IN THE

COUNTY OF ESSEX,

CONTAINING 1867·393 ACRES.

MAJOR-GENERAL SIR HENRY JAMES, R.E., F.R.S., F.G.S., &c.,

DIRECTOR-GENERAL OF THE ORDNANCE SURVEY.

LONDON:
PRINTED BY GEORGE E. EYRE AND WILLIAM SPOTTISWOODE,
PRINTERS TO THE QUEEN'S MOST EXCELLENT MAJESTY.
FOR HER MAJESTY'S STATIONERY OFFICE.

1874.

Price One Shilling.

ORDNANCE SURVEY OF ENGLAND.

BOOK OF REFERENCE TO THE PLAN

OF THE

PARISH OF ROCHFORD

(HUNDRED OF ROCHFORD),

IN THE

COUNTY OF ESSEX,

CONTAINING 1867·393 ACRES.

MAJOR-GENERAL SIR HENRY JAMES, R.E., F.R.S., F.G.S., &c.,
DIRECTOR-GENERAL OF THE ORDNANCE SURVEY.

LONDON:
PRINTED BY GEORGE E. EYRE AND WILLIAM SPOTTISWOODE,
PRINTERS TO THE QUEEN'S MOST EXCELLENT MAJESTY.
FOR HER MAJESTY'S STATIONERY OFFICE.

1874.

Price One Shilling.

[7142.—50—10/74.]

e
ı,
ıf

h

ı-

ı-
le
he

ıs,

es

V

r

[

ıt

.F.
.C.
W.
ef.
.S.

the

ORDNANCE SURVEY OF ENGLAND

PARISH OF ROCHFORD

EXPLANATORY REMARKS.

he scale of the Parish Plans is the 1-2500th of the actual length on the nd, and is equal to 25·344 inches to a mile, or 3·157 chains to an inch, ch is very approximately equal to one square inch to one acre, the square of 018 inch being equal to one acre.

The length of each sheet is 1½ miles, and the width 1 mile, the area of each eet is therefore 960 acres.

Each enclosure has a reference number to the area which is given in this Book.

The Braces (∫) on the plans are to indicate that the spaces so braced are inded under the same reference number.

The Altitudes in feet above the Mean Level of the Sea are written thus—31·4.

The Scale of the Plans of the County is 6 inches to a mile, and each sheet conains the same area as 16 sheets of the Parish Plans. There is therefore a double eference number to each sheet, as VI. 9., the Roman Numerals referring to the County Plans, the Arabic Figures to the Parish Plans.

The dimensions of the sheets on the Six-inch scale being four miles by six miles, the area is twenty-four square miles, equal to 15,360 acres.

The following are the characters employed on the Ordnance Plans on the Scales of 1-2500, and 6 inches to a mile :—

County Names	C	Hundreds or Wards	W
Parishes	P	Townships	T
Extra Parochial	E	Division of Townships	T

Antiquities ..... { ROMAN / Druidical or Saxon / Norman or Subsequent

The descriptions of the boundaries are shown by the following initials :—

Centre of Stream	*C.S.*	Centre of Fence	*C.F.*
Centre of Road	*C.R.*	Top of Cop	*T.C.*
Side of Stream or Drain ...	*S.S.* or *S.D.*	Centre of Wall	*C.W.*
Root of Hedge	*R.H.*	Defaced	*Def.*
Face of Wall	*F.W.*	Track of Stream	*T.S.*

Undefined ..... *Und.*

Where a change occurs in the boundaries, the symbol [o—o] is used to show the part at which the change takes place.

N.B.—To convert Decimal Fractions of an Acre into Roods and Perches, multiply the decimal first by 4 and then by 40, preserving the same number of decimals in the product.

Examples—

			Acres.				Acres.
			633·357				527·013
			4				4
			1·428				·052
			40				40
A.	R.	P.		A.	R.	P.	
633	1	17	17·120	527	0	2	2·080

TABLE

FOR CONVERTING DECIMAL PARTS OF AN ACRE INTO ROODS AND PERCHES.

Perch.	0 Rood.	1 Rood.	2 Roods.	3 Roods.	Perch.	0 Rood.	1 Rood.	2 Roods.	3 Roods.
0	·000	·250	·500	·750	21	·131	·381	·631	·881
1	·006	·256	·506	·756	22	.137	·387	·637	·887
2	·012	·262	·512	·762	23	·144	·394	·644	·894
3	·019	·269	·519	·769	24	·150	·400	·650	·900
4	·025	·275	·525	·775	25	·156	·406	·656	·906
5	·031	·281	·531	·781	26	·162	·412	·662	·912
6	·037	·287	·537	·787	27	·169	·419	·669	·919
7	·044	·294	·544	·794	28	·175	·425	·675	·925
8	·050	·300	·550	·800	29	·181	·431	·681	·931
9	·056	·306	·556	·806	30	·187	·437	·687	·937
10	·062	·312	·562	·812	31	·194	·444	·694	·944
11	·069	·319	·569	·819	32	·200	·450	·700	·950
12	·075	·325	·575	·825	33	·209	·456	·706	·956
13	·081	·331	·581	.831	34	·212	·462	·712	·962
14	·087	·337	·587	·837	35	·216	·469	·719	·969
15	·094	·344	·594	·844	36	·225	·475	·725	·975
16	·100	·350	·600	·850	37	·231	·481	·731	·981
17	·106	·356	·606	·856	38	·237	·487	·737	·987
18	·112	·362	·612	·862	39	·244	·494	·744	·994
19	.119	·369	·619	·869	40	·250	·500	·750	1·000
20	·125	·375	·625	·875					

PARISH OF ROCHFORD,

IN THE

COUNTY OF ESSEX—(Southern Division).

HUNDRED OF ROCHFORD.

No. on Plan.	Area in Acres.	Remarks.	No. on Plan.	Area in Acres.	Remarks.
1	9·842	Arable.	35	19·470	Arable, &c.
2	·030	Road (part of).	36	175·347	Arable, &c.
3	2·455	Garden, &c.	37	·215	House and yard.
4	4·898	Roads (part of).	38	8·713	Arable, &c.
5	5·242	Arable.	39	2·056	Road.
6	17·662	Arable.	40	65·648	Arable.
7	3·176	Pasture.	41	13·597	Arable.
8	1·888	Houses, yards, garden, &c.	42	19·053	Arable.
			43	8·328	Wood.
9	7·307	Arable.	44	1·882	Arable.
10	11·093	Arable.	45	12·939	Arable.
11	1·641	Houses, garden, and yards.	46	·325	Houses, yard, garden, &c.
12	·493	Houses, garden, and yard.	47	·485	Pasture, &c.
			48	7·247	Arable.
13	·209	Pond.	49	·486	Arable.
14	4·432	Pasture, &c.	50	13·081	Arable, &c.
15	5·252	Arable, &c.	51	4·307	Pasture.
16	7·563	Arable.	52	8·213	Arable.
17	·089	House and garden.	53	19·775	Wood.
18	2·378	Wood, &c.	54	12·369	Arable.
19	34·409	Arable, &c.	55	14·344	Arable.
20	·643	Wood.	56	45·989	Arable.
21	2·698	Pasture, &c.	57	7·345	Arable.
22	5·778	Arable.	58	6·057	Arable.
23	7·896	Arable.	59	6·041	Arable, &c.
24	10·900	Arable.	60	2·581	Pasture, &c.
25	1·336	Stackyard, houses, road, &c.	61	·404	Road.
			62	·605	Houses, garden, pasture, &c.
26	·399	Houses and garden.			
27	·141	Pond.	63	·785	Houses, yards, garden, &c.
28	19·364	Pasture, &c.			
29	·206	Ponds.	64	6·121	Arable.
30	4·120	Arable.	65	2·333	Arable.
31	4·098	Arable.	66	1·915	Garden and houses.
32	3·135	Houses, yards, garden, &c.	67	·762	Pasture.
			68	14·421	Wood.
33	·187	Pond.	69	·315	Wood, &c.
34	3·816	Houses, yards, road, &c.	70	6·484	Pasture, &c.

No. on Plan.	Area in Acres.	Remarks.	No. on Plan.	Area in Acres.	Remarks.
71	1·694	Houses, yards, garden, road, &c.	118	112·110	Arable.
			119	2·145	Road (part of).
72	28·618	Arable.	120	69·295	Arable, &c.
73	18·322	Pasture, &c.	121	10·566	Pasture.
74	7·345	Arable.	122	·144	House, garden, and yard.
75	24·380	Wood, &c.			
76	5·434	Arable, &c.	123	5·377	Pasture.
77	4·868	Arable, &c.	124	1·968	Pasture.
78	3·212	Wood.	125	·427	Pasture, &c.
79	33·697	Arable, &c.	126	2·220	Pasture.
80	4·855	Arable.	127	3·293	Pasture.
81	10·759	Pasture.	128	6·166	Arable.
82	1·864	Road.	129	·447	Houses, gardens, and yards.
83	·237	Houses, garden, and yard.			
			130	5·602	Pasture.
84	2·698	Pasture.	131	2·567	Garden, orchard, &c.
85	8·321	Arable.	132	9·579	Pasture.
86	3·371	Pasture.	133	4·060	Arable, &c.
87	·140	House and garden.	134	22·318	Arable.
88	24·612	Arable.	135	16·911	Arable, &c.
89	43·148	Wood.	136	14·790	Arable, &c.
90	8·729	Pasture.	137	7·695	Arable.
91	·151	Ponds.	138	20·646	Arable, &c.
92	3·277	Arable.	139	·549	Wood.
93	·722	Road.	140	2·929	Pasture.
94	·139	Wood.	141	·791	Houses, yards, and road.
95	·531	House, garden, &c.			
96	8·911	Arable.	142	1·426	Houses, gardens, &c.
97	2·559	Wood.	143	·999	Stackyard, &c.
98	50·361	Arable.	144	·719	Road.
99	7·642	Arable.	145	·301	Houses, pasture, and yard.
100	6·725	Arable, &c.			
101	1·430	Pasture.	146	2·465	Pasture.
102	2·810	Houses, yards, garden, &c.	147	3·818	Arable.
			148	·915	Houses, yard, garden, &c.
103	1·978	Pasture, &c.			
104	24·910	Ornamental pasture.	149	9·924	Arable.
105	2·396	Pasture, &c.	150	1·194	Road.
106	10·432	Pasture, &c.	151	23·433	Arable.
107	·865	Pasture.	152	1·578	Pasture.
108	3·039	Arable.	153	4·712	Pasture.
109	·136	Pond.	154	3·926	Pasture.
110	1·473	Gardens, houses, &c.	155	1·447	Pasture.
111	2·857	Garden.	156	3·038	Houses, garden, and ornamental ground.
112	1·011	Houses, gardens, pasture, &c.			
			157	·168	Pond.
113	1·171	Houses, yard, gardens, &c.	158	29·298	Pasture.
			159	·350	Pond.
114	3·079	Pasture.	160	22·174	Arable.
115	13·510	Roads (part of).	161	9·356	Pasture.
116	10·195	Arable.	162	32·043	Pasture, &c.
117	27·911	Arable.	163	·186	Pond.

No. on Plan.	Area in Acres.	Remarks.	No. on Plan.	Area in Acres.	Remarks.
164	·255	Pond.	187	5·298	Pasture.
165	1·196	Church and graveyard.	188	1·501	Arable.
			189	1·040	Pasture, &c.
166	·434	Houses, garden, and yard.	190	1·222	Pasture.
			191	·474	Pasture.
167	3·226	Stackyard, orchard, &c.	192	·555	Pasture.
			193	3·296	Arable, &c.
168	3·810	Houses, yards, gardens, &c.	194	·175	Pasture.
			195	·302	Pasture.
169	20·246	Pasture.	196	1·166	Pasture and garden.
170	16·996	Pasture.	197	2·936	Arable.
171	·103	Pond.	198	1·547	Arable.
172	·257	House and garden.	199	2·313	Pasture.
173	·903	Pond.	200	1·382	Pasture, &c.
174	·604	Wood.	201	·564	Road.
175	49·908	Arable, &c.	202	34·508	Arable.
176	·198	House, garden, &c.	203	3·879	Rough pasture, &c.
177	2·107	Road (part of).	204	1·340	River (part of).
178	9·477	Arable.			
179	3·040	Arable.		1832·608	Area numbered.
180	5·857	Arable.		34·785	Houses, roads, gardens, &c. (Rochford Town,—unnumbered.)
181	5·102	Arable.			
182	·319	Houses and garden.			
183	·531	Pasture.			
184	14·626	Arable.		1867·393	
185	13·972	Arable.			
186	19·039	Arable.			

RECAPITULATION.

1832·845	Land.
30·213	Roads.
4·335	Water.
1867·393	Total area of the Parish of Rochford, in the County of Essex.

INDEX TO PLACES

IN THE

PARISH OF ROCHFORD.

COUNTY OF ESSEX.

Name of Place.	No. of Sheet. 6-inch scale.	No. of Sheet. 25·344 in. scale.
Almhouses - -	LXX.	14
Bobbing Pond -	"	15
Brick-kiln - -	"	14
Church Street -	"	"
Corn Exchange -	"	15
Doggetts - -	"	11
Evans - -	"	14
Firtree House -	"	15
Gasworks -	"	"
Goldencross -	"	10
Great Brays -	"	11
Gusted Hall -	"	13
Gustedhall Wood -	"	"
Hockley Woods -	"	9
King's Hill -	"	15
Lavenders - -	"	14
Little Brays -	"	11
Locks Hill - -	"	15
Market Square -	"	"
Mill Head - -	"	"
New England -	LXX.	13
Pelham's Farm -	"	14
Potash Wood -	"	13
Primrose Wood -	"	"
Rectory - -	"	14
Rochford - -	"	15
Rochford Hall -	"	14
Rawreth-hall Wood	"	13
River Roach -	"	"
Shepherd's Grove -	"	11
St. Andrew's Church (Rectory) -	"	14
Stroud Green -	"	"
Sydenham Cottages	"	15
Sydenham House -	"	"
Salt Bridge -	"	"
The Scrubs - -	"	13
The Lawn -	"	14
Union Workhouse	"	15
Vine Cottage -	"	14
Wear Pond - -	"	15

LONDON:
Printed by George E. Eyre and William Spottiswoode,
Printers to the Queen's most Excellent Majesty.
For Her Majesty's Stationery Office.

DEPÔTS FOR THE SALE OF ORDNANCE MAPS, &c.

ENGLAND AND WALES.

1, Saint Martin's Place, Charing Cross—LONDON.

SCOTLAND.

Ordnance Survey Office, Post-office Buildings—EDINBURGH.

IRELAND.

Ordnance Survey Office, Phœnix Park—DUBLIN.

ORDNANCE SURVEY OF ENGLAND.

BOOK OF REFERENCE TO THE PLAN

OF THE

PARISH OF HIGH RODING

(HUNDRED OF DUNMOW),

IN THE

COUNTY OF ESSEX,

CONTAINING 1777·795 ACRES.

MAJOR-GENERAL JOHN CAMERON, C.B., R.E., F.R.S.,
DIRECTOR-GENERAL OF THE ORDNANCE SURVEY.

LONDON:
PRINTED BY GEORGE E. EYRE AND WILLIAM SPOTTISWOODE,
PRINTERS TO THE QUEEN'S MOST EXCELLENT MAJESTY.
FOR HER MAJESTY'S STATIONERY OFFICE.

1875.

Price One Shilling.

ORDNANCE SURVEY OF ENGLAND.

BOOK OF REFERENCE TO THE PLAN

OF THE

PARISH OF HIGH RODING

(HUNDRED OF DUNMOW),

IN THE

COUNTY OF ESSEX,

CONTAINING 1777·795 ACRES.

MAJOR-GENERAL JOHN CAMERON, C.B., R.E., F.R.S.,
DIRECTOR-GENERAL OF THE ORDNANCE SURVEY.

LONDON:
PRINTED BY GEORGE E. EYRE AND WILLIAM SPOTTISWOODE,
PRINTERS TO THE QUEEN'S MOST EXCELLENT MAJESTY.
FOR HER MAJESTY'S STATIONERY OFFICE.

1875.

Price One Shilling.

[7142.—50—11/75.]

ORDNANCE SURVEY OF ENGLAND

PARISH OF HIGH RODING

Co. ESSEX

INDEX TO THE SHEETS

EXPLANATORY REMARKS.

he scale of the Parish Plans is the 1-2500th of the actual length on the nd, and is equal to 25·344 inches to a mile, or 3·157 chains to an inch, h is very approximately equal to one square inch to one acre, the square of 18 inch being equal to one acre.

he length of each sheet is 1½ miles, and the width 1 mile, the area of each t is therefore 960 acres.

ach enclosure has a reference number to the area which is given in this Book.

he Braces (∫) on the plans are to indicate that the spaces so braced are inled under the same reference number.

he Altitudes in feet above the Mean Level of the Sea are written thus—31·4.

he Scale of the Plans of the County is 6 inches to a mile, and each sheet conns the same area as 16 sheets of the Parish Plans. There is therefore a double erence number to each sheet, as VI. 9., the Roman Numerals referring to the unty Plans, the Arabic Figures to the Parish Plans.

The dimensions of the sheets on the Six-inch scale being four miles by six miles, e area is twenty-four square miles, equal to 15,360 acres.

he following are the characters employed on the Ordnance Plans on the Scales of 1-2500, and 6 inches to a mile :—

ounty Names	C	Hundreds or Wards	W
arishes	P	Townships	T
xtra Parochial	E	Division of Townships	T

Antiquities ..... { ROMAN / Druidical or Saxon / Norman or Subsequent

The descriptions of the boundaries are shown by the following initials :—

Centre of Stream	*C.S.*	Centre of Fence	*C.F.*
Centre of Road	*C.R.*	Top of Cop	*T.C.*
Side of Stream or Drain ...	*S.S.* or *S.D.*	Centre of Wall	*C.W.*
Root of Hedge	*R.H.*	Defaced	*Def.*
Face of Wall	*F.W.*	Track of Stream	*T.S.*

Undefined ..... *Und.*

Where a change occurs in the boundaries, the symbol [o—o] is used to show the part at which the change takes place.

N.B.—To convert Decimal Fractions of an Acre into Roods and Perches, multiply the decimal first by 4 and then by 40, preserving the same number of decimals in the product.

Examples—

	Acres.		Acres.
	633·357		527·013
	4		4
	1·428		·052
	40		40
A. R. P.		A. R. P.	
633 1 17	17·120	527 0 2	2·080

TABLE

FOR CONVERTING DECIMAL PARTS OF AN ACRE INTO ROODS AND PERCHES.

Perch.	0 Rood.	1 Rood.	2 Roods.	3 Roods.	Perch.	0 Rood.	1 Rood.	2 Roods.	3 Roods.
0	·000	·250	·500	·750	21	·131	·381	·631	·881
1	·006	·256	·506	·756	22	.137	·387	·637	·887
2	·012	·262	·512	·762	23	·144	·394	·644	·894
3	·019	·269	·519	·769	24	·150	·400	·650	·900
4	·025	·275	·525	·775	25	·156	·406	·656	·906
5	·031	·281	·531	·781	26	·162	·412	·662	·912
6	·037	·287	·537	·787	27	·169	·419	·669	·919
7	·044	·294	·544	·794	28	·175	·425	·675	·925
8	·050	·300	·550	·800	29	·181	·431	·681	·931
9	·056	·306	·556	·806	30	·187	·437	·687	·937
10	·062	·312	·562	·812	31	·194	·444	·694	·944
11	·069	·319	·569	·819	32	·200	·450	·700	·950
12	·075	·325	·575	·825	33	·209	·456	·706	·956
13	·081	·331	·581	·831	34	·212	·462	·712	·962
14	·087	·337	·587	·837	35	·216	·469	·719	·969
15	·094	·344	·594	·844	36	·225	·475	·725	·975
16	·100	·350	·600	·850	37	·231	·481	·731	·981
17	·106	·356	·606	·856	38	·237	·487	·737	·987
18	·112	·362	·612	·862	39	·244	·494	·744	·994
19	.119	·369	·619	·869	40	·250	·500	·750	1·000
20	·125	·375	·625	·875					

PARISH OF HIGH RODING,

IN THE

COUNTY OF ESSEX—(Western Division).

HUNDRED OF DUNMOW.

No. on Plan.	Area in Acres.	Remarks.	No. on Plan.	Area in Acres.	Remarks.
1	·158	Road.	39	9·764	Arable.
2	1·158	Pasture.	40	3·685	Arable.
3	1·195	Pasture.	41	9·569	Arable.
4	2·428	Pasture, &c.	42	2·500	Arable.
5	6·165	Pasture, &c.	43	12·963	Arable.
6	1·193	Pasture, &c.	44	5·904	Arable.
7	5·550	Arable.	45	1·023	Arable, &c.
8	2·357	Arable.	46	1·183	Houses, stackyard, gardens, &c.
9	6·093	Arable, &c.			
10	8·714	Arable.	47	5·668	Pasture.
11	5·507	Arable.	48	8·798	Arable.
12	1·217	Arable.	49	1·454	Pasture, &c.
13	·539	Houses, gardens, &c.	50	11·941	Arable.
14	2·336	Road, &c.	51	11·520	Arable.
15	12·019	Arable.	52	7·237	Arable.
16	·104	Pasture.	53	1·158	Pasture, &c.
17	6·838	Arable.	54	1·252	Pasture, &c.
18	11·145	Arable.	55	1·316	Pasture, &c.
19	3·723	Arable.	56	8·372	Arable.
20	5·115	Arable.	57	15·787	Arable.
21	7·421	Arable, &c.	58	2·502	Arable.
22	8·474	Arable.	59	4·094	Arable.
23	·962	Pasture.	60	2·523	Pasture, &c.
24	·535	Houses, garden, orchard, &c.	61	5·212	Arable.
			62	3·820	Pasture.
25	1·362	Pasture.	63	26·662	Arable.
26	9·489	Arable.	64	24·689	Arable.
27	·688	Pasture, house, &c.	65	3·009	Pasture.
28	5·442	Arable.	66	1·919	River Roding.
29	·221	Houses, yard, &c.	67	2·197	Pasture.
30	3·559	Arable.	68	18·807	Arable.
31	1·716	Pasture, pond, &c.	69	2·372	Pasture.
32	6·464	Arable.	70	29·126	Arable.
33	·167	Houses, gardens, &c.	71	8·582	Pasture.
34	2·497	Arable.	72	·133	Road.
35	·925	Pasture, &c.	73	·062	Road.
36	·517	House, gardens, &c.	74	2·777	Pasture, &c.
37	2·001	Arable, &c.	75	7·170	Pasture.
38	4·665	Arable.	76	6·987	Arable.

No. on Plan.	Area in Acres.	Remarks.	No. on Plan.	Area in Acres.	Remarks.
77	·946	Road.	124	·812	Arable, &c.
78	22·095	Arable and pond.	125	·148	House and gardens.
79	12·706	Arable.	126	5·785	Arable.
80	10·148	Arable.	127	·312	Pasture, &c.
81	1·749	Pasture, &c.	128	1·529	Houses, yards, gardens, &c.
82	·246	Ponds.			
83	3·026	Houses, yards, pasture, orchard, &c.	129	2·439	Houses, yards, gardens, outbuildings, &c.
84	·706	Houses, yards, gardens, &c.	130	2·406	Arable.
85	·518	Moat.	131	4·321	Arable.
86	1·032	Pasture.	132	1·023	Houses, yards, gardens, &c.
87	12·040	Pasture.			
88	2·146	Pasture, &c.	133	·400	Houses, yards, gardens, &c.
89	1·708	Arable.			
90	46·810	Arable, &c.	134	2·819	Arable.
91	17·970	Arable.	135	1·848	Arable.
92	29·589	Arable.	136	10·101	Arable.
93	1·031	Church and graveyard.	137	2·358	Road, &c.
			138	3·466	Arable.
94	8·618	Arable.	139	1·062	Arable.
95	·340	Pasture.	140	11·982	Arable, &c.
96	·452	Moat.	141	2·166	Arable.
97	7·457	Houses, ornamental ground, yards, &c.	142	·387	Houses, yards, gardens, &c.
98	·302	Pond.	143	·156	Houses, gardens, &c.
99	4·140	Road.	144	7·334	Arable.
100	32·343	Arable.	145	5·688	Arable.
101	18·945	Arable.	146	4·553	Arable.
102	9·894	Arable.	147	3·120	Houses, yards, gardens, outbuildings, &c.
103	1·142	Houses, gardens, ornamental ground, &c.			
104	·210	Houses and gardens.	148	·576	Houses, yards, gardens, &c.
105	7·677	Arable.			
106	·670	Pasture.	149	·173	Pasture.
107	2·493	Arable.	150	5·133	Arable.
108	1·349	Road.	151	2·568	Arable.
109	5·352	Arable.	152	·958	Pasture.
110	5·726	Arable.	153	·604	Houses, yards, gardens, outbuildings, &c.
111	24·320	Arable.			
112	1·246	Road.			
113	23·102	Arable.	154	4·011	Arable.
114	9·852	Wood.	155	7·076	Arable.
115	25·193	Arable.	156	7·009	Arable.
116	7·721	Arable.	157	·861	Houses, yards, gardens, pasture, &c.
117	7·765	Arable.			
118	4·858	Arable, &c.	158	10·101	Road.
119	3·785	Arable.	159	6·052	Arable.
120	·961	Pasture, trees, &c.	160	7·691	Arable.
121	·227	Houses and gardens.	161	2·073	Pasture.
122	·223	Houses, garden, &c.	162	·492	Pasture.
123	1·902	Arable.	163	·261	Houses, yards, gardens, &c.

No. on Plan.	Area in Acres.	Remarks.	No. on Plan.	Area in Acres.	Remarks.
164	·290	Ponds.	209	1·256	Arable.
165	2·386	Arable.	210	6·494	Arable.
166	4·214	Pasture.	211	·727	Pasture.
167	14·133	Arable.	212	·511	Houses, yard, garden, &c.
168	4·306	Arable.			
169	1·074	Arable.	213	·559	Pasture.
170	·566	Houses, yard, gardens, &c.	214	2·990	Arable, &c.
			215	3·234	Arable.
171	4·037	Pasture.	216	1·912	Arable.
172	13·553	Arable.	217	10·296	Arable.
173	11·632	Arable.	218	2·614	Arable.
174	4·519	Pasture, &c.	219	6·620	Arable.
175	10·753	Arable.	220	7·639	Arable.
176	24·964	Arable.	221	2·734	Road.
177	6·272	Arable.	222	3·690	Arable.
178	10·178	Arable.	223	6·133	Arable.
179	4·503	Arable.	224	3·122	Arable.
180	1·336	Houses, yards, gardens, outbuildings, &c.	225	2·221	Arable.
			226	7·992	Arable.
			227	5·140	Arable.
180a	·148	Pond.	228	11·108	Arable.
181	2·879	Road.	229	1·337	Arable.
182	7·010	Arable.	230	7·081	Arable.
183	1·241	Pasture, &c.	231	6·429	Arable.
184	11·556	Arable.	232	13·405	Arable.
185	·140	Pasture.	233	·627	Pasture.
186	4·887	Arable.	234	·414	Houses, yards, garden, &c.
187	·368	Arable.			
188	4·372	Arable.	235	·916	Pasture, &c.
189	1·085	Houses, yards, gardens, outbuildings, &c.	236	2·232	Arable.
			237	5·285	Arable, &c.
			238	·184	House, gardens, &c.
190	8·656	Arable.	239	2·846	Road.
191	1·438	Arable.	240	10·631	Arable, &c.
192	·599	Pasture.	241	2·734	Arable, &c.
193	4·981	Arable.	242	·798	Houses, stackyard, garden, &c.
194	8·869	Arable.			
195	3·185	Arable.	243	·760	Pasture, pond, &c.
196	5·343	Arable.	244	2·098	Pasture, &c.
197	2·652	Arable.	245	6·835	Road.
198	12·894	Arable.	246	·923	Houses, garden, pasture, &c.
199	5·634	Arable, &c.			
200	1·860	Pasture, &c.	247	1·462	Arable.
201	·655	Houses, yards, gardens, orchard, &c.	248	3·933	Arable.
			249	5·799	Arable.
202	·167	Houses, gardens, &c.	250	·902	Road.
203	·092	Houses and garden.	251	11·332	Arable.
204	·134	House and yards.	252	6·946	Arable.
205	1·964	Pasture.	253	·899	Pasture.
206	3·852	Arable, &c.	254	·999	Pasture.
207	8·548	Arable.	255	3·808	Arable, &c.
208	3·242	Arable.	256	10·769	Arable.

No. on Plan.	Area in Acres.	Remarks.	No. on Plan.	Area in Acres.	Remarks.
257	13·102	Arable.	295	9·686	Arable.
258	9·694	Arable.	296	·849	Pasture.
259	3·189	Arable.	297	2·692	Pasture.
260	1·505	Arable.	298	13·938	Arable, &c.
261	1·641	Arable.	299	·252	Osiers.
262	4·602	Arable.	300	17·751	Arable.
263	5·106	Arable.	301	·427	Pasture, &c.
264	5·193	Arable.	302	6·465	Pasture.
265	·201	Road.	303	9·092	Pasture.
266	3·059	Arable.	304	21·826	Arable.
267	7·314	Arable.	305	2·228	Pasture.
268	3·908	Arable.	306	·368	Road.
269	1·698	Arable.	307	10·952	Arable.
270	1·378	Arable.	308	8·961	Arable.
271	2·534	Arable.	309	·858	Pasture.
272	11·067	Arable, &c.	310	1·084	Houses, yards, garden, moat, &c.
273	·669	Arable.			
274	1·046	Pasture, &c.	311	2·202	Road.
275	1·827	Pasture, &c.	312	5·589	Arable.
276	12·430	Arable, &c.	313	5·203	Arable.
277	1·790	Pasture, &c.	314	7·469	Arable.
278	10·795	Arable, &c.	315	7·307	Wood, &c.
279	8·136	Arable.	316	8·990	Pasture.
280	12·494	Arable.	317	·259	Wood.
281	1·821	Road.	318	·476	Wood.
282	1·866	Road.	319	5·958	Arable.
283	·321	Houses, gardens, &c.	320	8·841	Arable.
284	1·923	Road.	321	·218	House and garden.
285	7·246	Arable.	322	15·211	Arable.
286	8·855	Arable.	323	20·710	Arable.
287	7·379	Arable.	324	7·519	Pasture.
288	6·330	Arable.	325	4·712	Pasture, &c.
289	3·463	Arable.	326	1·292	Pasture.
290	5·716	Arable.	327	3·863	Pasture, &c.
291	·887	Houses, gardens, pasture, &c.	328	12·253	Arable.
			329	8·307	Arable.
292	4·443	Arable.			
293	4·852	Arable.		1777·795	
294	9·043	Arable.			

RECAPITULATION.

1726·514	Land.
3·875	Water.
47·406	Roads.
1777·795	Total area of the Parish of High Roding, in the County of Essex.

INDEX TO PLACES

IN THE

PARISH OF HIGH RODING.

COUNTY OF ESSEX.

Name of Place.	No. of Sheet. 6-inch scale.	No. of Sheet. 25·344 in. scale.	Name of Place.	No. of Sheet. 6-inch scale.	No. of Sheet. 25·344 in. scale.
All Saints' Church	XXXII.	11	Millhill - -	XXXII.	12
Andrews - -	"	12	Mill House - -	"	8
Attridge's Farm -	"	"	Miller's Green -	"	12
Budds - -	"	11	National School -	"	"
Broadgates - -	"	12	Newhall - -	"	11
Bowells - -	"	15			
Bury Spring -	"	"	Pennyfeathers -	"	12
Brook's Farm -	"	"	Porters - -	"	"
			Poplars - -	"	15
Dugates - -	"	12	Pest House - -	"	8
Gowers - -	"	8	Rands - -	"	12
High Roding -	"	12	Streets - -	XXXIII.	5
Hils - - -	"	"			
High Rodingbury	"	11	The Ware - -	XXXII.	12
High Trees - -	"	12	The Rectory -	"	11
Hubbards - -	"	"			
			White Hall - -	"	12
Kirkosborne -	"	"			

LONDON:
Printed by George E. Eyre and William Spottiswoode,
Printers to the Queen's most Excellent Majesty.
For Her Majesty's Stationery Office.

DEPÔTS FOR THE SALE OF ORDNANCE MAPS, &c.

ENGLAND AND WALES.

1, Saint Martin's Place, Charing Cross—LONDON.

SCOTLAND.

Ordnance Survey Office, Post-office Buildings—EDINBURGH.

IRELAND.

Ordnance Survey Office, Phœnix Park—DUBLIN.

ORDNANCE SURVEY OF ENGLAND.

BOOK OF REFERENCE TO THE PLAN

OF THE

PARISH OF MARGARET RODING

(HUNDRED OF DUNMOW),

IN THE

COUNTY OF ESSEX,

CONTAINING 1226·115 ACRES.

LIEUT.-GENERAL SIR HENRY JAMES, R.E., F.R.S., F.G.S., &c.,
DIRECTOR-GENERAL OF THE ORDNANCE SURVEY.

LONDON:
PRINTED BY GEORGE E. EYRE AND WILLIAM SPOTTISWOODE,
PRINTERS TO THE QUEEN'S MOST EXCELLENT MAJESTY.
FOR HER MAJESTY'S STATIONERY OFFICE.

1875.

Price One Shilling.

ORDNANCE SURVEY OF ENGLAND.

BOOK OF REFERENCE TO THE PLAN

OF THE

PARISH OF MARGARET RODING

(HUNDRED OF DUNMOW),

IN THE

COUNTY OF ESSEX,

CONTAINING 1226·115 ACRES.

LIEUT.-GENERAL SIR HENRY JAMES, R.E., F.R.S., F.G.S., &c.,
DIRECTOR-GENERAL OF THE ORDNANCE SURVEY.

LONDON:
PRINTED BY GEORGE E. EYRE AND WILLIAM SPOTTISWOODE,
PRINTERS TO THE QUEEN'S MOST EXCELLENT MAJESTY.
FOR HER MAJESTY'S STATIONERY OFFICE.

1875.

Price One Shilling.

[7142.—50—8/75.]

ORDNANCE SURVEY OF ENGLAND

PARISH OF MARGARET RODING

EXPLANATORY REMARKS.

scale of the Parish Plans is the 1-2500th of the actual length on the l, and is equal to 25·344 inches to a mile, or 3·157 chains to an inch, is very approximately equal to one square inch to one acre, the square of inch being equal to one acre.

length of each sheet is 1½ miles, and the width 1 mile, the area of each s therefore 960 acres.

h enclosure has a reference number to the area which is given in this Book.

Braces (∫) on the plans are to indicate that the spaces so braced are in- under the same reference number.

Altitudes in feet above the Mean Level of the Sea are written thus—31·4.

Scale of the Plans of the County is 6 inches to a mile, and each sheet con- he same area as 16 sheets of the Parish Plans. There is therefore a double ce number to each sheet, as VI. 9., the Roman Numerals referring to the y Plans, the Arabic Figures to the Parish Plans.

dimensions of the sheets on the Six-inch scale being four miles by six miles a is twenty-four square miles, equal to 15,360 acres.

llowing are the characters employed on the Ordnance Plans on the Scales of 1-2500, and 6 inches to a mile :—

y Names	C	Hundreds or Wards	W
nes	P	Townships	T
Parochial	E	Division of Townships	T

quities ..... { ROMAN / Druidical or Saxon / Norman or Subsequent

The descriptions of the boundaries are shown by the following initials :—

re of Stream	*C.S.*	Centre of Fence	*C.F.*
re of Road	*C.R.*	Top of Cop	*T.C.*
of Stream or Drain ...	*S.S.* or *S.D.*	Centre of Wall	*C.W.*
of Hedge	*R.H.*	Defaced	*Def.*
e of Wall	*F.W.*	Track of Stream	*T.S.*
Undefined			*Und.*

here a change occurs in the boundaries, the symbol [o—o] is used to show the part at which the change takes place.

N.B.—To convert Decimal Fractions of an Acre into Roods and Perches, multiply the decimal first by 4 and then by 40, preserving the same number of decimals in the product.

Examples—

	Acres.		Acres.
	633·357		527·013
	4		4
	1·428		·052
	40		40
A. R. P.		A. R. P.	
633 . 1 17	17·120	527 0 2	2·080

TABLE

FOR CONVERTING DECIMAL PARTS OF AN ACRE INTO ROODS AND PERCHES.

Perch.	0 Rood.	1 Rood.	2 Roods.	3 Roods.	Perch.	0 Rood.	1 Rood.	2 Roods.	3 Roods.
0	·000	·250	·500	·750	21	·131	·381	·631	·881
1	·006	·256	·506	·756	22	.137	·387	·637	·887
2	·012	·262	·512	·762	23	·144	·394	·644	·894
3	·019	·269	·519	·769	24	·150	·400	·650	·900
4	·025	·275	·525	·775	25	·156	·406	·656	·906
5	·031	·281	·531	·781	26	·162	·412	·662	·912
6	·037	·287	·537	·787	27	·169	·419	·669	·919
7	·044	·294	·544	·794	28	·175	·425	·675	·925
8	·050	·300	·550	·800	29	·181	·431	·681	·931
9	·056	·306	·556	·806	30	·187	·437	·687	·937
10	·062	·312	·562	·812	31	·194	·444	·694	·944
11	·069	·319	·569	·819	32	·200	·450	·700	·950
12	·075	·325	·575	·825	33	·209	·456	·706	·956
13	·081	·331	·581	.831	34	·212	·462	·712	·962
14	·087	·337	·587	·837	35	·216	·469	·719	·969
15	·094	·344	·594	·844	36	·225	·475	·725	·975
16	·100	·350	·600	·850	37	·231	·481	·731	·981
17	·106	·356	·606	·856	38	·237	·487	·737	·987
18	·112	·362	·612	·862	39	·244	·494	·744	·994
19	.119	·369	·619	·869	40	·250	·500	·750	1·000
20	·125	·375	·625	·875					

PARISH OF MARGARET RODING,

IN THE

COUNTY OF ESSEX—(Western Division).

HUNDRED OF DUNMOW.

No. on Plan.	Area in Acres.	Remarks.	No. on Plan.	Area in Acres.	Remarks.
1	1·699	Pasture.	40	3·399	Arable.
2	1·917	Pasture.	41	1·810	Pasture, ponds, &c.
3	·243	River Roding.	42	9·619	Arable.
4	5·471	Pasture, &c.	43	·549	Houses, yards, &c.
5	20·776	Arable.	44	·114	Wood.
6	16·039	Arable.	45	1·304	Orchard, &c.
7	29·539	Arable.	46	1·274	Pasture and pond.
8	4·480	Pasture, pond, &c.	47	3·307	Arable.
9	1·155	Wood.	48	1·841	Houses, garden, ornamental ground, &c.
10	·573	Pasture.			
11	1·009	Pasture.	49	3·286	Arable.
12	16·061	Arable.	50	7·685	Pasture, &c.
13	9·269	Arable.	51	2·613	Ornamental ground, &c.
14	1·231	Pasture.			
15	1·353	Pasture.	52	·218	Houses and gardens.
16	39·111	Arable.	53	22·930	Arable.
17	22·095	Arable,	54	·603	Arable.
18	1·793	Wood, &c.	55	·119	Road.
19	34·737	Arable, &c.	56	·813	Orchard.
20	4·926	Pasture and ponds.	57	·187	Water (moat).
21	2·981	Pasture, &c.	58	3·039	Houses, stackyards, garden, &c.
22	4·756	Pasture, &c.			
23	5·159	Arable.	59	·560	Church and graveyard.
24	·307	Wood.			
25	13·610	Arable.	60	·691	Houses, gardens, &c.
26	17·801	Arable.	61	·094	Arable.
27	2·080	Road.	62	·084	Wood.
28	7·356	Pasture.	63	·180	Wood.
29	11·903	Arable.	64	·614	Pond.
30	14·486	Arable.	65	2·428	Ornamental ground, &c.
31	·182	Wood.			
32	7·023	Arable.	66	·172	Pond.
33	·611	Road.	67	5·315	Pasture.
34	4·143	Arable.	68	12·248	Arable, &c.
35	6·639	Arable.	69	7·264	Arable, &c.
36	4·289	Arable.	70	7·078	Arable, &c.
37	6·419	Arable.	71	10·734	Pasture, &c.
38	1·059	Arable.	72	13·210	Arable.
39	3·115	Arable.	73	8·617	Pasture, &c.

No. on Plan.	Area in Acres.	Remarks.	No. on Plan.	Area in Acres.	Remarks.
74	2·824	Pasture.	122	10·200	Arable.
75	·753	Stackyard.	123	28·824	Arable.
76	·682	Orchard.	124	19·761	Arable.
77	·754	Water (moat).	125	34·166	Arable.
78	6·668	Pasture, &c.	126	6·363	Road.
79	1·234	Houses, garden, ornamental ground, &c.	127	14·514	Arable.
80	·295	Houses, gardens, &c.	128	2·072	Houses, stackyard, gardens, &c.
81	1·672	Road.	129	2·511	Pasture.
82	6·953	Arable.	130	1·097	Pasture.
83	·303	Arable.	131	2·168	Pasture, &c.
84	12·461	Arable.	132	·998	Houses, gardens, &c.
85	4·554	Arable.	133	6·117	Arable.
86	·322	Houses, gardens, &c.	134	3·375	Arable.
87	·271	Houses and gardens.	135	4·450	Arable.
88	·187	House, garden, &c.	136	·543	Road.
89	1·327	Pasture.	137	13·324	Arable, &c.
90	4·175	Arable.	138	13·081	Arable.
91	4·150	Arable.	139	14·788	Arable, &c.
92	·055	Wood.	140	14·948	Arable.
93	14·654	Arable.	141	6·185	Arable.
94	4·912	Arable.	142	10·699	Arable, &c.
95	12·502	Arable.	143	8·729	Arable.
96	·357	Wood.	144	3·762	Arable.
97	30·684	Arable.	145	·701	Road.
98	23·004	Wood, &c.	146	25·427	Arable.
99	9·060	Road.	147	7·420	Arable.
100	6·060	Arable.	148	6·041	Arable.
101	·349	Pasture.	149	1·634	Road.
102	1·160	Houses, yards, gardens, &c.	150	2·922	Arable.
103	4·317	Arable.	151	26·706	Arable.
104	·530	Road.	152	·299	Houses and gardens.
105	4·439	Arable.	153	·394	Houses, gardens, &c.
106	·160	Road.	154	·333	Road.
107	·250	Houses, gardens, &c.	155	·787	Pasture.
108	14·018	Arable.	156	·459	Houses, gardens, &c.
109	6·844	Pasture.	157	2·880	Arable.
110	·916	Houses, yard, pasture, &c.	158	11·322	Arable.
111	50·703	Arable.	159	·361	House, garden, &c.
112	33·848	Arable.	160	10·569	Arable.
113	2·423	River Roding.	161	16·503	Arable.
114	15·365	Arable.	162	15·117	Wood.
115	4·981	Pasture.	163	4·040	Arable.
116	7·740	Arable.	164	12·823	Arable, &c.
117	7·594	Pasture, &c.	165	3·975	Arable.
118	5·751	Pasture.	166	9·868	Arable.
119	21·859	Arable.	167	·333	Houses and gardens.
120	1·476	Pasture and windmill.	168	·404	Houses, gardens, &c.
121	1·225	Houses, garden, pasture, &c.	169	·110	Houses, garden, &c.
			170	·255	Garden, &c.
			171	·487	Pasture.
			172	3·711	Arable.

No. on Plan.	Area in Acres.	Remarks.	No. on Plan.	Area in Acres.	Remarks.
173	1·298	Pasture, &c.	182	·686	Pasture.
174	·527	Houses, gardens, &c.	183	6·205	Arable.
175	5·130	Arable.	184	·255	Road.
176	8·915	Arable.	185	2·355	Arable.
177	3·248	Arable.			
178	·189	Houses and garden.		1226·115	
179	8·610	Arable.			
180	1·423	Arable.			
181	·502	Houses, yards, garden, &c.			

RECAPITULATION.

1197·661	Land.
4·393	Water.
24·061	Roads.
1226·115	Total area of the Parish of Margaret Roding, in the County of Essex.

INDEX TO PLACES

IN THE

PARISH OF MARGARET RODING.

COUNTY OF ESSEX.

Name of Place.	No. of Sheet.		Name of Place.	No. of Sheet.	
	6-inch scale.	25·344 in. scale.		6-inch scale.	25·344 in. scale.
Brickhouse Farm	XLII.	12	Margaret Roding -	XLII.	7
Beech Wood -	"	"	Marks Hall - -	"	"
Copyhold Cottages	"	"	Paddox Hall -	"	"
Four Wants -	"	8	River Roding -	"	7, 11
			Riders - -	"	12
Garnish Hall -	"	7			
Grey's Cottages -	"	12	St. Margaret's Church - -	"	7
Hockleys - -	"	8	Salt's Green -	"	12
Hunts - -	"	12			
			Waples Mill (Corn)	"	11
Little Bolding Hatch	"	"	White Hall - -	"	7
Longsted Lane -	"	7			
Ladylands - -	"	12			

LONDON:
Printed by George E. Eyre and William Spottiswoode,
Printers to the Queen's most Excellent Majesty.
For Her Majesty's Stationery Office.

DEPÔTS FOR THE SALE OF ORDNANCE MAPS, &c.

ENGLAND AND WALES.

1, Saint Martin's Place, Charing Cross—LONDON.

SCOTLAND.

Ordnance Survey Office, Post-office Buildings—EDINBURGH.

IRELAND.

Ordnance Survey Office, Phœnix Park—DUBLIN.

ORDNANCE SURVEY OF ENGLAND.

BOOK OF REFERENCE TO THE PLAN

OF THE

PARISH OF ROMFORD

(LIBERTY OF HAVERING ATTE BOWER),

IN THE

COUNTY OF ESSEX,

CONTAINING 7223·678 ACRES.

MAJOR-GENERAL SIR HENRY JAMES, R.E., F.R.S., F.G.S., &c.,
SUPERINTENDENT OF THE SURVEY.

LONDON:
PRINTED BY GEORGE E. EYRE AND WILLIAM SPOTTISWOODE,
PRINTERS TO THE QUEEN'S MOST EXCELLENT MAJESTY.
FOR HER MAJESTY'S STATIONERY OFFICE.

1873.

Price Two Shillings and Sixpence.

[7142.—50.—7/78.]

ORDNANCE SURVEY OF ENGLAND

PARISH OF ROMFORD

Co. ESSEX

INDEX TO THE SHEETS

Published on the Scale of $\frac{1}{2500}$ *or 25·344 Inches to a Mile*

Scale of this Index One Inch to a Mile.

EXPLANATORY REMARKS.

ie scale of the Parish Plans is the 1-2500th of the actual length on the ad, and is equal to 25·344 inches to a mile, or 3·157 chains to an inch, h is very approximately equal to one square inch to one acre, the square of 18 inch being equal to one acre.

he length of each sheet is 1½ miles, and the width 1 mile, the area of each is therefore 960 acres.

ach enclosure has a reference number to the area which is given in this Book.

he Braces ($\int$) on the plans are to indicate that the spaces so braced are inled under the same reference number.

The Altitudes in feet above the Mean Level of the Sea are written thus—31·4.

The Scale of the Plans of the County is 6 inches to a mile, and each sheet conns the same area as 16 sheets of the Parish Plans. There is therefore a double rence number to each sheet, as VI. 9., the Roman Numerals referring to the unty Plans, the Arabic Figures to the Parish Plans.

ie following are the characters employed on the Ordnance Plans on the Scales of 1-2500, and 6 inches to a mile :—

ounty Names	C	Hundreds or Wards	W
arishes	P	Townships	T
Extra Parochial	E	Division of Townships	T

Antiquities ..... ROMAN / Druidical or Saxon / Norman or Subsequent

The descriptions of the boundaries are shown by the following initials :—

Centre of Stream	*C.S.*	Centre of Fence	*C.F.*
Centre of Road	*C.R.*	Top of Cop	*T.C.*
Side of Stream or Drain	*S.S.* or *S.D.*	Centre of Wall	*C.W.*
Root of Hedge	*R.H.*	Defaced	*Def.*
Face of Wall	*F.W.*	Track of Stream	*T.S.*

Undefined ..... *Und.*

Where a change occurs in the boundaries, the symbol [o—o] is used to show the part at which the change takes place.

Scale of this Index One Inch to a Mile.

N.B.—To convert Decimal Fractions of an Acre into Roods and Perches, multiply the decimal first by 4 and then by 40, preserving the same number of decimals in the product.

Examples—

	Acres.		Acres.
	633·357		527·013
	4		4
	1·428		·052
	40		40
A. R. P.	17·120	A. R. P.	2·080
633 1 17		527 0 2	

TABLE

FOR CONVERTING DECIMAL PARTS OF AN ACRE INTO ROODS AND PERCHES.

Perch.	0 Rood.	1 Rood.	2 Roods.	3 Roods.	Perch.	0 Rood.	1 Rood.	2 Roods.	3 Roods.
0	·000	·250	·500	·750	21	·131	·381	·631	·881
1	·006	·256	·506	·756	22	·137	·387	·637	·887
2	·012	·262	·512	·762	23	·144	·394	·644	·894
3	·019	·269	·519	·769	24	·150	·400	·650	·900
4	·025	·275	·525	·775	25	·156	·406	·656	·906
5	·031	·281	·531	·781	26	·162	·412	·662	·912
6	·037	·287	·537	·787	27	·169	·419	·669	·919
7	·044	·294	·544	·794	28	·175	·425	·675	·925
8	·050	·300	·550	·800	29	·181	·431	·681	·931
9	·056	·306	·556	·806	30	·187	·437	·687	·937
10	·062	·312	·562	·812	31	·194	·444	·694	·944
11	·069	·319	·569	·819	32	·200	·450	·700	·950
12	·075	·325	·575	·825	33	·206	·456	·706	·956
13	·081	·331	·581	·831	34	·212	·462	·712	·962
14	·087	·337	·587	·837	35	·219	·469	·719	·969
15	·094	·344	·594	·844	36	·225	·475	·725	·975
16	·100	·350	·600	·850	37	·231	·481	·731	·981
17	·106	·356	·606	·856	38	·237	·487	·737	·987
18	·112	·362	·612	·862	39	·244	·494	·744	·994
19	·119	·369	·619	·869	40	·250	·500	·750	1·000
20	·125	·375	·625	·875					

PARISH OF ROMFORD,

IN THE

COUNTY OF ESSEX.

LIBERTY OF HAVERING ATTE BOWER.

INDEX TO TOWNSHIPS.

Township of	Area in Acres.	Page.
Collier Row	1766·907	8
Harold's Wood	2413·796	4
Noak Hill	1594·213	1
Romford	1448·762	11
Total area of the Parish	7223·678	

PARISH OF ROMFORD,

IN THE

COUNTY OF ESSEX—(Southern Division).

LIBERTY OF HAVERING-ATTE-BOWER.

No. on Plan.	Area in Acres.	Remarks.
TOWNSHIP OF NOAK HILL.		
1	13·333	Arable.
2	13·930	Pasture.
3	4·265	Wood.
4	15·627	Arable.
5	4·397	Pasture and pond.
6	3·083	Arable, pond, and marshy ground.
7	·786	House, gardens, and yards.
7a	4·163	Road.
8	5·486	Arable.
9	1·195	Road.
10	22·892	Pasture.
11	·294	House, garden, and yard.
12	·738	Pasture.
13	1·371	Houses, gardens, and yards.
14	·488	Houses, yards, gardens, and ponds.
15	1·609	Rough pasture and garden.
16	3·103	Pasture.
17	10·086	Pasture.
18	2·030	Farmhouse, garden, and yard.
19	2·572	Pasture.
20	3·613	Arable.
21	·774	House, garden, yard, and pasture.
22	1·299	Pasture.
23	6·844	Arable.
24	·680	Pasture and road.
25	6·622	Arable.
26	4·632	Arable.
27	4·510	Arable.
28	5·476	Arable.
29	9·529	Pasture.
30	8·293	Arable.
31	4·884	Arable.
32	3·055	Wood.
33	7·955	Arable.
34	3·318	Pasture.
35	3·854	Pasture.
36	8·121	Pasture and pond.
37	2·307	Arable.
38	10·093	Pasture.
39	4·655	Arable.
40	8·500	Pasture.
41	·593	Wood.
42	1·900	Pasture.
43	·454	Pasture.
44	·230	Stackyard, house, and pond.
45	·660	Farmhouse, yard, and garden.
46	·138	Pond.
47	2·608	Pasture.
48	2·588	Pasture.
49	5·719	Pasture.
50	·788	Wood.
51	·678	Pasture.
52	7·900	Arable.
53	1·420	House, gardens, orchard, yard, &c.
54	4·780	House, garden, yard, and pasture.
55	1·565	Stackyard, outbuildings, wood, waste, &c.
56	·611	Pond.
57	·372	House, gardens, and yard.
58	2·000	Pasture.
59	·598	Houses, yards, gardens, &c.
59a	5·676	Pasture.

No. on Plan.	Area in Acres.	Remarks.	No. on Plan.	Area in Acres.	Remarks.
60	4·655	Pasture.	103	5·760	Arable.
61	2·173	Pasture.	104	7·507	Arable.
62	1·463	Pasture.	105	15·384	Arable.
63	1·024	Pasture.	106	10·745	Arable.
64	·640	House, garden, yard, &c.	107	7·000	Wood.
			108	5·138	Furze, &c.
65	·457	Wood.	109	·982	Wood.
66	·285	Garden.	110	7·979	Arable.
67	·230	House and garden.	111	28·935	Arable.
68	·460	Pasture.	112	20·681	Arable.
69	·409	House, garden, and yard.	113	6·225	Wood.
			114	8·476	Road.
70	4·273	Pasture.	115	3·167	Furze, &c.
71	1·805	School, garden, yard, stackyard, &c.	116	1·154	Arable.
			117	·474	Arable.
72	·846	Houses and yard.	118	8·558	Arable.
73	3·823	Pasture and pond.	119	8·221	Arable.
74	1·445	Pasture and pond.	120	11·561	Pasture.
75	·770	House, orchard, garden, stackyard, &c.	121	7·390	Pasture.
			122	12·984	Pasture.
75a	·185	Pond.	123	·588	Pasture.
76	1·506	Pasture.	124	·278	Pond.
77	·640	Gardens, yard, &c.	125	·927	Farmhouse, garden, ornamental ground, yard, &c.
78	·732	House, yards, gardens, pasture, &c.			
79	·430	House, gardens, yard, &c.	126	4·585	Arable and wood.
			127	1·633	Pasture.
80	1·065	Pasture.	128	1·067	Houses, &c.
81	3·591	Pasture.	129	·598	Pasture.
82	3·188	Pasture.	130	·455	House, garden, yard, &c.
83	1·552	Wood.			
84	7·131	Pasture.	131	8·403	Pasture.
85	5·268	Pasture and pond.	132	1·465	Arable.
86	5·850	Pasture and pond.	133	8·347	Arable.
87	·548	Church, graveyard, &c.	134	1·365	Wood.
			135	4·138	Road.
88	4·695	Pasture.	136	14·776	Arable.
89	·503	House, pond, garden, &c.	137	1·193	Pasture.
			138	13·246	Pasture.
90	·676	Pasture.	139	5·195	Pasture.
91	1·217	Pasture.	140	1·825	Pasture.
92	2·114	Arable.	141	7·827	Pasture, pond, &c.
93	4·251	Arable.	142	·233	Wood.
94	1·557	Pasture.	143	5·293	Pasture.
95	6·799	Arable.	144	2·787	Ornamental ground, farmhouse, yard, &c.
96	1·663	Pasture.			
97	2·133	Wood.			
98	25·229	Arable.	145	8·812	Ornamental ground.
99	7·263	Wood.	146	8·445	Pasture, pond, &c.
100	11·571	Arable.	147	5·022	House, gardens, ornamental ground, &c.
101	1·648	Road.			
102	6·993	Arable.			

No. on Plan.	Area in Acres.	Remarks.	No. on Plan.	Area in Acres.	Remarks.
148	7·163	Pasture.	198	12·344	Arable.
148a	·229	Pond.	199	7·468	Arable.
149	10·373	Pasture.	200	2·606	Wood, &c.
150	10·561	Pasture.	201	6·329	Arable.
151	9·827	Pasture.	202	2·182	Pasture.
152	10·353	Wood.	203	1·875	Wood.
153	4·837	Pasture.	204	12·182	Arable.
154	13·628	Arable.	205	·206	Pond.
155	3·625	Wood.	206	·109	Pond.
156	4·906	Pasture.	207	15·199	Pasture.
157	·603	Pasture.	208	8·621	Pasture.
158	3·696	Pasture.	209	25·968	Wood.
159	4·985	Wood, &c.	210	9·986	Pasture.
160	6·763	Arable and pond.	211	25·312	Ornamental ground.
161	4·790	Arable.	212	·793	Moat.
162	7·969	Arable.	213	·259	Pond.
163	6·634	Arable.	213a	·117	Pond.
164	12·174	Arable.	214	·140	Pond.
165	7·330	Arable.	215	93·569	Ornamental ground.
166	3·248	Wood.	216	·402	Plantation.
167	15·238	Arable.	217	·291	Pond.
168	7·761	Arable.	218	·512	Ornamental ground, &c.
169	3·091	Wood.			
170	9·905	Arable.	219	17·907	Ornamental ground.
171	12·215	Arable.	220	2·821	Ornamental ground, house, &c.
172	11·713	Arable.			
173	20·631	Wood.	221	·572	Pond.
174	·715	Pond.	222	·799	Wood.
175	11·681	Pasture.	223	20·167	Pasture and pond.
176	2·737	Farmhouse, garden, yard, stackyard, &c.	224	9·998	Pasture.
			225	8·196	Pasture.
177	2·790	Pasture.	226	4·675	Pasture.
178	9·105	Arable.	227	8·578	Wood.
179	7·198	Pasture.	228	·176	Pond.
180	14·518	Arable.	229	·200	Ponds.
181	4·610	Pasture.	230	6·310	Pasture.
182	1·535	Pasture.	231	6·079	Pasture, house, yard, and ponds.
183	4·020	Wood.			
184	11·460	Arable.	232	·103	Pond.
185	5·970	Wood.	233	17·600	Arable.
186	3·861	Arable.	234	8·980	Pasture.
187	3·622	Arable.	235	18·821	Pasture.
188	16·124	Arable.	236	9·997	Pasture.
189	5·312	Wood.	237	7·780	Pasture and ponds.
190	12·809	Arable.	238	4·083	Pasture.
191	5·680	Pasture, &c.	239	2·572	Farmhouse, garden, yard, and stackyard.
192	·431	Embankment, &c.			
193	2·245	Pasture, &c.	240	·173	Ponds.
194	8·366	Pasture.	241	2·539	Pasture, &c.
195	1·502	Pasture.	242	9·688	Arable.
196	5·147	Arable.	243	8·552	Arable.
197	7·717	Arable.	244	16·672	Arable.

No. on Plan.	Area in Acres.	Remarks.
245	·734	Road.
246	3·992	Road.
247	10·974	Arable.
248	3·220	Wood.
249	8·412	Arable.
250	14·799	Arable.
251	·108	Pond.
252	1·975	Pasture.
253	3·857	Arable.
254	1·171	Pasture.
255	7·961	Arable.
256	11·824	Arable and pond.
257	9·485	Arable.
258	10·182	Arable.
259	8·780	Arable.
260	12·448	Pasture.
261	10·873	Arable.
262	2·120	Pasture.
263	4·067	Arable.
	1594·213	

RECAPITULATION.

1564·464	Land.
5·403	Water.
24·346	Roads.
1594·213	Total area of the Township of Noak Hill.

TOWNSHIP OF HAROLDS WOOD.

No. on Plan.	Area in Acres.	Remarks.
1	8·864	Arable.
2	12·189	Arable.
3	·776	Wood.
4	31·430	Arable.
5	4·368	Pasture.
6	3·053	Pasture.
7	1·038	Pasture.
8	·995	Pasture.
9	·476	House, garden, pasture, &c.
10	4·260	Pasture.
11	2·644	Arable.
12	10·337	Arable.
13	·861	House, garden, and road.
14	2·625	Pasture.
15	4·273	Arable, &c.
16	·110	Plantation.
17	·482	Wood.
18	4·928	Arable.
19	3·743	Arable.
20	5·533	Arable.
21	21·402	Ornamental ground.
22	1·267	Wood, &c.
23	5·203	Pasture.
24	5·672	Pasture.
25	14·829	Pasture.
26	9·707	Arable.
27	·272	Wood.
28	5·314	Pasture.
29	1·495	Farmhouse, stack-yard, yards, &c.
30	4·714	Pasture, &c.
31	·143	Ponds.
32	·458	Wood, house, and garden.
33	13·581	Pasture.
34	22·090	Arable.
35	·407	Wood.
36	17·976	Arable.
37	3·301	Pasture.
38	44·121	Ornamental ground.
39	4·452	Wood and ornamental ground.
40	1·924	Ornamental ground.
41	·463	Wood, &c.
42	47·955	Arable.
43	9·889	Pasture.
44	6·997	Wood.
45	9·965	Arable.
46	19·752	Arable.
47	11·276	Pasture.
48	1·233	Farm buildings, garden, pasture, &c.
49	·706	Pasture, garden, &c.
50	1·316	Road.
51	1·823	Farmhouse, gardens, yards, &c.
52	·850	Pasture.
53	2·859	Wood.
54	11·134	Road.
55	5·246	Pasture.

No. on Plan.	Area in Acres.	Remarks.	No. on Plan.	Area in Acres.	Remarks.
56	12·374	Arable.	106	·120	Pond.
57	1·850	House, gardens, &c.	107	·950	Farmhouse, yard, garden, stackyard, &c.
58	2·545	Arable.			
59	12·702	Arable.	108	11·088	Pasture.
60	·506	Road.	109	5·253	Pasture.
61	·193	House, garden, &c.	110	3·310	Pasture.
62	·641	House, garden, &c.	111	5·092	Pasture.
63	1·536	Pasture.	112	2·869	Pasture.
64	·943	Houses, yards, gardens, and pond.	113	4·368	Pasture and pond.
			114	8·054	Arable.
65	3·564	Pasture.	115	·719	Wood.
66	9·973	Pasture.	116	7·441	Arable.
67	4·782	Pasture.	117	4·148	Arable.
68	2·799	Pasture.	118	7·365	Arable.
69	2·861	Pasture and ponds.	119	10·593	Pasture.
70	4·760	Pasture.	120	·179	Pond.
71	8·322	Pasture and ponds.	121	19·045	Arable and pond.
72	1·408	Pasture.	122	8·725	Arable.
73	1·016	Arable.	123	7·454	Arable.
74	1·492	Arable.	124	11·418	Pasture.
75	3·806	Arable.	125	14·461	Pasture.
77	9·230	Arable.	126	·171	Pond.
78	13·605	Arable.	127	1·302	Pasture.
79	6·570	Arable.	128	11·070	Pasture.
80	12·165	Arable.	129	·193	Pond.
81	·999	Pasture.	130	11·649	House, gardens, orchard, yard, pasture, &c.
82	1·389	Arable.			
83	·310	House, gardens, &c.			
84	6·130	Pasture.	131	·341	Pond.
85	2·045	Arable.	132	·197	Pond.
86	3·501	Pasture.	133	·164	Pond.
87	5·063	Pasture and pond.	134	9·553	Pasture and pond.
88	4·538	Pasture.	135	7·797	Arable.
89	9·126	Arable, &c.	136	14·299	Arable.
90	9·344	Pasture and pond.	137	15·342	Pasture.
91	8·926	Pasture and pond.	138	7·064	Pasture and pond.
92	17·529	Pasture.	139	7·841	Arable.
93	3·175	Arable.	140	2·486	Pasture.
94	·692	Road.	141	·295	Wood.
95	2·425	Pasture and pond.	142	43·670	Arable.
96	·174	House, yard, garden, &c.	143	·465	Wood.
			144	5·605	Pasture.
96a	1·671	Pasture.	145	·841	Road.
97	1·497	Arable.	146	1·381	Wood.
98	6·582	Pasture.	147	8·492	Pasture.
99	7·671	Pasture.	148	13·422	Arable.
100	8·546	Pasture and pond.	149	11·445	Arable.
101	·230	Pasture, &c.	150	17·082	Arable.
102	2·438	Arable.	151	6·592	Pasture.
103	2·823	Pasture.	152	·455	Pasture.
104	1·382	Road.	153	1·149	Farmhouse, yard, garden, &c.
105	4·837	Pasture.			

No. on Plan.	Area in Acres.	Remarks.	No. on Plan.	Area in Acres.	Remarks.
154	·108	Pond.	203	4·987	Pasture and pond.
155	11·192	Arable.	204	3·700	Pasture.
156	2·788	Pasture.	205	·928	Road.
157	14·431	Arable.	206	11·098	Arable.
158	13·084	Arable.	207	17·773	Arable.
159	16·428	Pasture and pond.	208	7·019	Arable.
160	1·008	Wood.	209	3·419	Pasture.
161	13·915	Arable.	210	14·100	Arable.
162	10·452	Arable.	211	·734	Wood.
163	12·227	Arable.	212	7·746	Arable.
164	10·450	Arable.	213	9·685	Arable.
165	15·135	Arable.	214	10·932	Arable.
166	13·835	Arable.	215	18·391	Arable.
167	11·180	Pasture.	216	6·524	Pasture.
168	·101	Pond.	217	3·454	Farmhouse, garden, yards, pasture, &c.
169	12·824	Pasture.			
170	·165	House and yard.	218	2·073	Wood.
171	·218	Pasture.	219	14·682	Arable.
172	9·419	Pasture.	220	·312	Wood.
173	1·731	Garden.	221	·141	House, garden, and yard.
174	·378	Pond.			
175	·720	Pasture.	222	·350	Wood.
176	2·447	Pond.	223	12·416	Arable.
177	·573	Pasture.	224	6·837	Road.
178	5·036	Wood.	225	·524	Arable.
179	5·911	Pasture.	226	·727	Houses, yards, gardens, &c.
180	6·314	Pasture.			
181	4·037	Ornamental ground, &c.	227	16·068	Pasture and pond.
			228	5·887	Pasture.
182	10·852	Pasture.	229	4·899	Pasture.
183	3·736	Gardens, greenhouses, &c.	230	4·335	Pasture.
			231	·490	Farmhouse, garden, stackyard, &c.
184	1·572	Fish ponds.			
185	2·451	Wood.	232	8·151	Pasture.
186	21·435	Ornamental ground.	233	8·103	Arable.
187	·111	Pond.	234	14·388	Arable.
188	20·279	Ornamental ground.	235	·499	Houses, yards, gardens, &c.
189	·183	Pond.			
190	4·948	Pasture.	236	1·570	Arable, &c.
191	6·740	Pasture.	237	·227	Houses, yards, gardens, &c.
192	1·651	Pasture.			
193	8·826	Pasture.	238	13·600	Arable.
194	·319	Pond.	239	12·145	Pasture.
195	4·633	Wood.	240	2·247	Road.
196	·114	Pond.	241	3·640	Pasture.
197	39·545	Ornamental ground.	242	·806	Houses, yards, gardens, and pasture.
198	·260	Pond.			
199	15·026	Arable and pond.	243	6·179	Arable.
200	1·552	Farmhouse, garden, yards, and pond.	244	10·922	Arable.
			245	·510	Pasture.
201	10·336	Pasture.	246	·780	Pasture.
202	5·252	Pasture and pond.	247	·676	Road.

No. on Plan.	Area in Acres.	Remarks.	No. on Plan.	Area in Acres.	Remarks.
248	·405	Wood.	295	6·580	Arable.
249	·261	House, garden, yard, &c.	296	·115	Pond.
			297	7·904	Arable.
250	1·519	Pasture.	298	4·259	Arable.
251	3·706	Pasture.	299	8·854	Arable.
252	4·083	Pasture.	300	3·464	Pasture.
253	5·620	Pasture.	301	2·371	Farmhouse, yard, garden, &c.
254	3·717	Arable.			
255	4·610	Pasture.	302	4·582	Arable.
256	3·966	Pasture.	303	8·974	Arable.
257	·726	Pasture.	304	·151	Pond.
258	1·208	Houses, yards, gardens, &c.	305	5·608	Arable.
			306	4·427	Road.
259	14·461	Pasture.	307	10·162	Arable.
260	3·234	Wood.	308	·105	Pond.
261	6·366	Pasture.	309	1·378	Wood.
262	·121	Pond.	310	11·101	Pasture.
263	4·942	Ornamental ground, &c.	311	2·464	Pasture.
			312	10·968	Arable.
264	·199	Pond.	313	3·261	Pasture.
265	1·084	Wood.	314	5·079	Ornamental ground.
266	·431	Pasture.	315	·239	Outbuildings, &c.
267	·178	Pasture.	316	4·498	Ornamental ground, wood, &c.
267a	·075	Pasture.			
268	·154	Stream.	316a	4·358	Ornamental ground, house, yards, &c.
269	11·293	Pasture.			
270	5·003	Pasture and pond.	317	2·501	Pond.
271	3·023	Pasture.	318	1·501	Pond.
272	21·392	Pasture and ponds.	319	30·476	Ornamental ground.
273	8·105	Arable.	320	1·815	Wood.
274	22·240	Arable.	321	1·017	Pasture.
275	2·235	Pasture.	321a	3·114	Houses, yards, gardens, &c.
276	3·379	Arable.			
277	6·952	Arable.	322	·455	Pasture.
278	2·265	Pasture.	323	·983	Pasture.
279	·552	Farmhouse, yards, &c.	324	·980	Pasture, garden, and house.
280	8·490	Pasture.			
281	4·458	Pasture and pond.	325	·708	Pasture.
282	·152	Pond.	326	·624	Houses and gardens.
283	3·534	Pasture and pond.	327	2·639	Pasture and pond.
284	12·638	Pasture and pond.	328	6·222	Pasture.
285	3·551	House, gardens, ornamental ground, &c.	329	4·625	Pasture.
			331	5·392	Pasture and pond.
287	·190	Chapel, garden, &c.	332	5·770	Pasture.
288	4·634	Pasture and pond.	333	·494	Outbuildings, gardens, &c.
289	·618	House, garden, and yard.	334	5·424	Pasture.
			335	5·472	Pasture.
290	4·262	Arable.	336	·541	Strip.
291	6·319	Pasture.	337	3·510	Pasture.
292	3·358	Arable.	338	4·020	Pasture and pond.
293	·270	Strip.	339	18·568	Pasture, stream, and pond.
294	3·854	Arable.			

No. on Plan.	Area in Acres.	Remarks.
340	12·047	Arable.
341	20·312	Arable and ponds.
341a	15·150	Pasture.
342	13·626	Great Eastern Railway (part of).
343	17·651	Arable.
344	6·655	Pasture.
345	5·509	Pasture.
346	7·707	Pasture.
347	49·528	Arable.
348	12·480	Arable.
349	2·543	House, garden, yard, and pasture.
350	1·587	Pasture.
351	3·780	Pasture.
352	3·036	House, gardens, yard, &c.
353	3·718	Arable.
354	4·519	Arable.
355	8·677	Pasture.
356	9·569	Arable.
357	11·407	Arable.
358	3·950	Road.
359	·776	Pasture.
360	·533	Pasture.
361	·858	Pasture.
362	·203	Ponds.
363	1·575	Houses, yards, gardens, &c.
364	12·524	Road.
365	2·618	Houses, yards, gardens, &c.
366	1·515	Pasture.
367	2·587	Pasture and pond.
368	4·844	Pasture.
369	4·084	Wood.
370	11·012	Ornamental ground, &c.
371	2·468	Arable.
372	7·452	Pasture and pond.
373	·148	Pasture.
374	·594	Pasture.
375	·366	Stream.
376	4·147	Pasture.
377	4·788	Pasture.
378	·235	House, garden, &c.
379	3·406	Road.
380	·659	Pond.
381	4·981	House, gardens, ornamental ground, &c.
382	13·927	Ornamental ground.
383	2·704	Arable.
384	28·399	Ornamental ground.
385	2·876	Ornamental ground.
386	4·969	Pasture.
387	4·711	Factory, gardens, &c.
388	1·045	Houses, gardens, and yards.
389	·876	Pasture and pond.
390	·250	House, gardens, and yards.
391	11·037	Pasture and pond.
392	3·607	Houses, yards, gardens, &c.
393	2·074	Pasture.
394	3·417	Houses, yards, gardens, &c.
395	1·463	Road.
396	·341	Pond.
397	·281	Pond.
398	1·868	Farmhouse, gardens, yards, &c.
399	13·461	Pasture.
	2413·796	

RECAPITULATION.

2333·891	Land.
13·950	Water.
52·329	Roads.
13·626	Railways.
2413·796	Total area of the Township of Haroldes Wood.

TOWNSHIP OF COLLIER ROW.

1	2·260	Wood.
2	2·830	Ornamental ground.
3	2·080	Houses, yards, gardens, &c.
4	1·762	Ornamental ground, wood, &c.
5	15·508	Ornamental ground, wood, &c.

No. on Plan.	Area in Acres.	Remarks.	No. on Plan.	Area in Acres.	Remarks.
6	·388	Wood.	48	2·945	Houses, gardens, and yards.
7	5·467	Pasture.	49	1·610	Pasture.
8	2·334	Farmhouse, garden, yards, &c.	50	·632	Pasture.
10	7·253	Arable.	51	1·315	House, garden, yard, pasture, &c.
11	63·643	Arable.	52	2·164	Pasture, garden, and house.
12	7·691	Pasture.	53	·745	Houses, gardens, &c.
13	14·589	Pasture.	54	2·629	Pasture.
14	10·744	Pasture.	55	1·634	Pasture.
15	1·373	Arable.	56	1·543	Arable.
16	5·988	Pasture.	57	2·866	Arable.
17	3·953	Pasture, garden, and house.	58	·100	Pond.
18	2·081	Outbuildings and pasture.	59	7·372	Pasture.
19	26·782	Arable.	60	1·190	Pasture.
20	9·493	Pasture.	61	1·923	Arable.
21	4·104	Arable.	62	2·688	House, gardens, pasture, &c.
22	21·108	Arable.	63	2·459	Pasture.
23	1·264	Road.	64	1·250	House and gardens.
24	8·753	Arable.	65	·717	House, garden, and yard.
25	8·499	Arable.	66	3·618	Pasture.
26	9·500	Arable.	67	·780	Road.
27	6·048	Arable.	68	3·713	Pasture.
28	5·614	Arable.	69	4·145	Pasture.
29	1·480	Arable.	70	6·438	Pasture.
30	7·623	Ornamental ground.	71	·704	Road.
31	·512	Houses, gardens, and pond.	72	5·585	Pasture.
32	1·630	Road.	73	3·507	Pasture.
33	1·772	House, gardens, ornamental ground, &c.	74	8·558	Arable.
34	2·076	Arable.	75	6·848	Pasture.
35	2·813	Pasture, garden, and house.	76	·850	Houses, yards, gardens, &c.
36	3·619	Arable and pond.	77	2·450	Arable.
37	5·044	Arable.	78	9·521	Pasture.
38	5·426	Houses, yards, gardens, and pasture.	79	·200	Pond.
39	·668	Houses, pasture, and pond.	80	15·686	Pasture.
40	2·704	Pasture.	81	11·443	Pasture.
41	2·621	River Rom.	82	7·714	Pasture.
42	3·949	Pasture and pond.	83	8·243	Arable.
43	4·349	Farmhouse, garden, yards, and pasture.	84	1·722	Pasture.
44	1·245	Road.	85	7·873	Arable.
45	·561	Houses, gardens, and yards.	86	3·953	Pasture.
46	10·137	Arable.	87	10·156	Arable.
47	·740	Houses, gardens, and yards.	88	7·749	Arable.
			89	12·771	Arable.
			90	7·664	Pasture.
			91	1·295	House, garden, yard, and arable.
			92	6·375	Arable.

No. on Plan.	Area in Acres.	Remarks.	No. on Plan.	Area in Acres.	Remarks.
93	7·503	Arable.	137	6·032	Arable.
94	2·542	Pasture.	138	2·192	Pasture.
95	5·671	Pasture.	139	3·006	Arable.
96	4·509	Pasture.	140	4·249	Arable.
97	12·187	Arable.	141	·600	Houses, gardens, and yards.
98	6·733	Arable.			
99	7·031	Pasture.	142	1·977	Pasture.
100	·131	Pond.	143	2·249	Pasture.
101	10·493	Arable.	144	17·527	Pasture and pond.
102	6·396	Pasture.	145	11·509	Pasture and pond.
103	4·426	Pasture.	146	4·260	Pasture.
104	4·300	Pasture and pond.	147	3·176	Pasture.
105	1·688	Houses, gardens, and yards.	148	·530	House, garden, and yard.
106	6·971	Pasture.	149	1·821	Arable.
107	34·648	Arable.	150	2·445	House, garden, ornamental ground, &c.
108	5·874	Pasture and ponds.			
109	1·415	Farmhouse, garden, yards, pasture, &c.	150a	·234	Pond.
			151	3·221	Arable.
110	6·291	Road.	152	·577	Houses, gardens, and yards.
111	9·990	Pasture.			
112	6·348	Pasture.	153	2·240	Arable.
113	10·082	Arable.	154	8·661	Arable.
114	2·600	Pasture and pond.	155	13·674	Pasture and pond.
115	6·063	Pasture.	156	15·081	Arable.
116	8·578	Pasture.	157	5·260	Arable.
117	2·956	Pasture.	158	4·579	Pasture.
118	·394	House, garden, yard, &c.	159	·350	Houses and garden.
			160	3·811	Arable.
119	1·948	Pasture.	161	3·549	Arable.
120	1·745	House, garden, ornamental ground, &c.	162	10·317	Arable.
			163	6·354	Road.
121	3·572	Pasture.	164	9·364	Pasture.
122	4·410	Pasture.	165	9·136	Pasture.
123	2·168	Pasture.	166	8·383	Pasture.
124	1·700	House, gardens, ornamental ground, &c.	167	19·855	Arable.
			168	1·544	Road.
124a	·405	Road.	169	7·025	Pasture.
125	1·563	Pasture.	170	2·669	House, yard, gardens, &c.
126	7·048	Houses.			
127	·429	Road.	171	8·353	Pasture.
128	·138	Pasture.	172	8·154	Arable.
129	·740	Farmhouse, garden, yards, and pond.	173	10·395	Arable.
			173a	·341	Pasture.
130	1·075	Pasture.	174	·917	Pasture.
131	1·929	Pasture and ponds.	175	·241	Pond.
132	·736	Houses, gardens, and yards.	176	3·771	Ornamental ground, house, gardens, and yard.
133	5·742	Arable.			
134	10·373	Road.	177	11·916	Ornamental ground.
135	2·323	Arable.	178	9·655	Arable.
136	5·922	Arable.	179	·795	Wood, &c.

No. on Plan.	Area in Acres.	Remarks.
180	5·584	Pasture.
181	16·797	Arable.
182	1·934	Arable.
183	16·050	Arable.
184	7·663	Arable.
185	4·369	Arable.
186	·222	House and gardens.
187	·479	Moat.
188	2·256	House, gardens, and yard.
189	8·745	Pasture.
190	6·529	Arable.
191	2·530	Pasture and pond.
192	33·542	Arable.
193	167·761	Arable.
194	23·842	Arable.
195	21·561	Arable.
196	18·457	Arable.
197	15·234	Arable.
198	10·553	Arable.
199	25·245	Arable.
200	9·016	Arable.
201	18·103	Arable.
202	9·203	Pasture.
203	5·305	Pasture.
204	3·701	Arable.
205	1·727	Wood.
206	5·680	Arable.
207	32·748	Arable.
208	10·006	Arable.
209	10·413	Arable.
210	·180	Pond.
211	3·223	Farmhouse, gardens, yards, &c.
212	13·543	Pasture and wood.
213	5·731	Pasture.
214	12·328	Pasture and pond.
215	13·286	Arable.
216	8·321	Pasture.
217	·487	Ponds.
218	7·439	Pasture.
219	8·435	Arable.
220	11·552	Arable.
221	11·615	Arable.
222	8·728	Arable.
223	14·516	Arable.
224	5·384	Pasture.
225	5·044	Pasture.
226	·767	Pasture.
227	4·500	Pasture.
228	20·956	Arable.
229	5·364	Pasture.
230	5·843	Ornamental ground.
231	12·911	Pasture.
232	7·554	Pasture.
233	3·459	House, gardens, ornamental ground, &c.
234	2·823	Pasture.
235	2·990	Pasture.
236	2·728	Pasture.
237	4·345	Pasture.
238	4·271	Pasture.
239	21·281	Arable.
240	16·119	Arable.
241	9·031	Arable.
242	12·243	Arable.
243	5·519	Arable.
244	·183	Pond.
245	·149	Pond.
246	·845	Farmhouse, gardens, yards, &c.
247	10·316	Pasture and stream.
248	·441	Houses, gardens, and yards.
	1766·907	

RECAPITULATION.

1730·883	Land.
5·005	Water.
31·019	Roads.
1766·907	Total area of the Township of Collier Row.

TOWNSHIP OF ROMFORD.

1	4·253	Pasture.
2	8·656	Pasture.
3	12·111	Arable.
4	14·512	Pasture and pond.
5	10·919	Pasture and pond.
6	6·448	Pasture and pond.
7	4·715	Pasture.
8	·138	Pond.

No. on Plan.	Area in Acres.	Remarks.	No. on Plan.	Area in Acres.	Remarks.
9	1·388	Outbuildings, yards, and garden.	47	9·071	Road.
10	2·440	House, yards, gardens, &c.	48	3·889	Houses, yards, gardens, &c.
11	20·920	Pasture.	49	5·641	Pasture.
12	·263	Wood.	50	5·667	Arable.
13	·694	Wood.	51	5·962	Pasture.
14	9·282	Ornamental ground and pond.	52	3·929	Pasture and pond.
15	15·516	Ornamental ground.	53	4·481	Houses, gardens, ornamental ground, yards, &c.
16	13·603	House, yard, gardens, ornamental ground, &c.	54	1·522	Houses, yards, gardens, &c.
17	1·315	Pond.	55	37·511	Arable and gravel pit.
18	11·718	Ornamental ground, wood, &c.	56	5·324	Pasture and pond.
19	14·605	Ornamental ground.	57	2·770	Pasture.
20	1·037	Road.	58	8·490	Pasture.
21	3·517	Pasture.	59	2·239	Pond.
22	2·345	House, yard, gardens, and pasture.	60	·381	Wood.
22a	2·120	River Rom.	61	4·618	Pasture, &c.
23	4·266	Pasture.	62	3·802	Pasture.
24	5·440	Pasture.	63	1·628	Pasture.
25	6·869	Pasture.	64	3·366	Pasture and pond.
26	4·051	Pasture.	65	2·075	Pasture.
27	·190	Road.	66	1·627	Pasture.
28	·694	House, gardens, yard, &c.	67	·361	House, garden, and yards.
29	·423	Road.	68	10·899	Arable, pond, garden, and marsh.
30	3·656	Pasture and pond.	69	5·598	Pasture.
31	4·596	Pasture.	70	·130	Pond.
32	11·579	Arable.	71	2·882	Pasture and pond.
33	30·840	Arable.	72	5·056	Pasture and pond.
34	9·793	Arable.	73	3·141	Pasture and pond.
35	11·121	Pasture.	74	2·929	Road.
36	3·005	Pasture.	75	1·102	Pasture.
37	2·505	Pasture, outbuildings, and stream.	76	2·332	Pasture.
38	11·676	Pasture.	77	3·931	Pasture.
39	9·009	Arable.	78	3·510	Pasture.
40	·104	Pond.	79	·132	Pond.
41	10·939	Arable.	80	2·071	Pasture and wood.
42	6·945	Pasture.	81	2·843	Road.
43	1·607	Houses, yards, gardens, &c.	82	6·968	Pasture.
44	1·548	Farmhouse, gardens, yards, &c.	84	1·780	House, gardens, pasture, &c.
44a	·196	House, gardens, &c.	85	·752	Road.
45	3·800	Pasture.	86	19·393	Arable.
46	2·114	Houses, yards, gardens, and pasture.	87	19·917	Arable.
			88	8·982	Pasture and pond.
			89	9·790	Arable.
			90	5·402	Arable.
			91	7·197	Arable.
			92	11·491	Pasture.

No. on Plan.	Area in Acres.	Remarks.
93	13·923	Arable.
94	4·914	Arable.
95	1·759	Arable.
96	·290	Arable.
97	3·926	Arable.
98	3·352	Arable.
99	6·578	Arable.
100	9·058	Arable.
101	6·394	Arable.
102	6·718	Arable.
103	2·634	Arable.
104	3·050	Pasture.
105	2·982	Pasture.
106	2·903	House, garden, outbuildings, yards, &c.
107	1·961	Pasture.
107a	·370	House, garden, &c.
108	2·866	Arable.
109	18·153	Arable.
110	5·493	Pasture.
111	29·684	Arable.
112	2·654	Pasture.
113	1·779	Pasture.
114	3·132	Pasture.
115	2·127	Pasture.
116	1·577	House, yards, gardens, &c.
117	1·992	Pasture.
118	4·439	Pasture.
119	·160	Pond.
120	12·700	Arable.
121	8·204	Arable.
122	14·610	Arable.
123	40·212	Arable.
124	7·831	Road.
125	19·039	Arable and gravel pit.
126	7·874	Pasture.
127	1·541	Arable.
128	29·666	Great Eastern Railway (part of).
129	1·996	Road.
130	12·161	Pasture and pond.
131	1·909	Orchard.
132	4·144	Arable.
133	10·580	Arable.
134	1·507	Pasture.
135	3·711	Arable.
136	5·668	Pasture.
137	1·051	House, orchard, & yard.
138	2·397	Ornamental ground, house, yard, and garden.
139	3·837	Arable.
140	1·967	Pasture.
141	7·178	Pasture.
142	·230	Pond.
143	8·161	Houses, gardens, ornamental ground, yards, &c.
144	6·412	Arable.
145	·443	Ponds.
146	·365	Pond.
147	8·376	Arable.
148	3·650	Arable.
149	7·487	Arable and pond.
150	6·942	Arable.
151	10·947	Arable.
152	3·255	Arable.
153	5·363	Arable.
154	2·207	Arable.
155	15·367	Arable.
156	1·799	Houses, yards, gardens, &c.
157	6·091	Road.
158	15·274	Arable.
159	·544	House, gardens, and yards.
160	1·886	Road.
161	2·266	Arable.
162	5·874	Arable.
163	·947	Houses, gardens, and yards.
164	14·041	Arable.
165	39·538	Arable.
166	2·927	Gardens.
167	2·686	Romford Union Workhouse, &c.
168	6·034	Arable.
169	1·044	House, garden, &c.
170	3·481	Arable, stream, garden, &c.
171	4·568	Arable.
172	·274	Road.
173	1·610	Pasture, stream, &c.
174	·465	Garden.
175	2·663	Pasture.
176	2·090	Pasture.
177	2·048	Pasture, houses, and gardens.
178	11·491	Arable.
179	3·826	Pasture.
180	4·030	Pasture.
181	·712	Pasture.
182	6·693	Arable.

No. on Plan.	Area in Acres.	Remarks.
183	2·746	Pasture.
184	·407	Road.
185	3·394	Pasture.
186	4·693	Pasture.
187	1·910	Arable.
188	2·975	Pasture.
189	3·712	Pasture and pond.
190	1·181	Pasture and pond.
191	·883	Pasture.
192	3·598	Pasture.
193	1·502	Arable.
194	6·552	Pasture and pond.
195	4·984	Pasture.
196	2·652	House, gardens, pasture, &c.
197	5·050	Pasture.
198	·689	Pasture.
199	3·906	House, gardens, pasture, &c.
200	·455	Pond.
201	1·594	Pasture.
202	2·391	Pasture and pond.
203	3·119	Pasture.
204	4·029	Pasture.
204a	3·188	Pasture and pond.
205	3·899	Pasture, gravel pit, and pond.
206	1·402	Ponds.
207	7·939	Arable.
208	2·545	Pasture.
209	2·336	Pasture, &c.
210	2·251	Pasture, &c.
211	6·411	Pasture, &c.
212	·587	Pasture.
213	1·300	Road.
214	·995	Pasture, &c.
215	2·879	Pasture.
216	7·820	Arable and pasture.
217	6·286	Arable.
218	·380	Road.
	205·301	Houses, yards, gardens, roads, &c. (Town of Romford, part of).
	1448·762	

RECAPITULATION.

1372·453	Land.
9·233	Water.
37·410	Roads.
29·666	Railway.
1448·762	Total area of the Township of Romford.

RECAPITULATION FOR THE PARISH.

7001·691	Land.
145·104	Roads.
43·292	Railways.
33·591	Water.
7223·678	Total area of the Parish of Romford, in the County of Essex.

INDEX TO PLACES

IN THE

PARISH OF ROMFORD.

COUNTY OF ESSEX.

Name of Place.	No. of Sheet. 6-inch scale.	No. of Sheet. 25·344 in. scale.
Broxhill Common -	LXVI.	8
Brick Kiln Farm -	"	"
Bedfords Park -	"	"
Bumper's Barracks	"	11
Bob's Lane - -	"	12
Baptist Chapel -	LXVII.	9
Brooklands -	LXVI.	15
Bellevue Place -	"	"
Black's Canal -	"	16
Black's Bridge -	"	"
Bury House -	LXXIV.	3
Bell House - -	"	"
Collins Hall -	LXVI.	4
Chase Cross - -	"	7
Carter's Brook -	LXVII.	1, 5
Cockerells (site of)	"	5
Collier Row Common - -	LXVI.	11
Collier Row -	"	"
Crowlands - -	LXXIV.	3
Crown Cottages -	"	"
Dagenhams (remains of) -	LXVII.	5
Dagnam Park -	"	"
Duck Wood - -	"	"
Dagnam Park -	"	"
Dagnampark Farm	"	"
Elmhurst - -	LXVI.	11
East House -	"	15
Easbury - -	LXXIV.	3
Fuller's Farm -	LXVI.	11
Factory Terrace -	"	16
Fiddler's Hall -	LXXIV.	3

Name of Place.	No. of Sheet. 6-inch scale.	No. of Sheet. 25·344 in. scale.
Gooshays - -	LXVII.	5
Gooshays (site of)	"	"
Gobions - -	LXVI.	11
Glebeland - -	"	"
Gallows Corner -	"	12
Great Pettits -	"	"
Gidea Hall - -	"	16
Great Eastern Railway - -	"	"
Havering Grange -	"	7
Havering Plain -	LXVII.	1
Haroldshill Farm -	"	5
Hatter's Wood -	"	"
Hampden House -	LXVI.	11
Hawkins-atte-Well	"	"
Hope's Cottages -	"	"
Havering Lodge -	"	"
Heaton Grange -	"	12
Haroldswood Farm	LXVII.	9
Haroldswood Hall	"	"
Hainault Forest -	LXVI.	15
Heath House -	"	16
Holme Lodge -	"	15
Hill Lodge - -	"	16
Hare Hall - -	"	"
Hare Street -	"	"
Joy's Farm - -	"	4
Lower Bedfords -	"	8
Long Wood - -	LXVII.	5
Lawn House -	LXVI.	11
Little Mawney's -	"	"
Lowlands Farm -	"	15
Little Pettits -	"	16

Name of Place.	No. of Sheet. 6-inch scale.	No. of Sheet. 25·344 in. scale.
Manor Farm -	LXVII.	1
Maylands - -	"	5
Mowbray's Hill -	LXVI.	11
Mowbray's Farm -	"	"
Mark's Hall (site of)	"	14
Marshalls - -	"	15
Noakhill Common	LXVII.	1
Noak Hill - -	"	"
Newhall - -	"	9
Oaklands - -	LXVI.	16
Paternoster Row -	"	4
Priory - -	LXVII.	1
Putwell Bridge -	"	6
Paines Brook -	"	5
Priests - -	LXVI.	11
Providence Place -	"	"
Poplar Cottages -	"	"
Prospect Place -	"	"
Prospect Houses -	"	"
Park Farm - -	"	12
Paines Bridge -	LXVII.	9
Pigtail Farm -	LXVI.	15
Pest House - -	LXXIV.	3
Park Farm - -	LXVI.	15
River Rom -	"	11
Romford Common	"	12
Risebridge - -	"	"
Romford Factory -	"	16
Ripton Factory -	"	"
Rush Green -	LXXIV.	3
Romford Union Workhouse -	"	"
Sevenacre Plantation - -	LXVII.	1
St. Thomas's Church	"	"
School - -	"	"
Slaughter House Mead - -	"	5
Shoulder of Mutton Wood - -	"	"
Sage Wood -	"	"
Spoon Pond -	LXVI.	12
Squirrel's Heath -	"	16
Shrubbery - -	LXXIV.	3
Site of Church -	"	4
The Old Angel -	LXVII.	1
The Old Crown -	"	"
The Hook - -	LXVI.	5
The Firs - -	"	11
The Nursery -	LXXIV.	3
Victoria Road -	LXVI.	16
Vine Cottage -	"	15
Wanstead Well -	LIX.	13
Weald Bridge -	"	"
Whitehouse Hill -	LXVI.	8
Wabbing's Plantation - -	LXVII.	1
Wrightsbridge Farm	"	"
Wright's Bridge -	"	"
Weald Brook -	"	1, 5
Warrens - -	"	9
Warren - -	LXVI.	14

LONDON:
Printed by George E. Eyre and William Spottiswoode,
Printers to the Queen's most Excellent Majesty.
For Her Majesty's Stationery Office.

DEPÔTS FOR THE SALE OF ORDNANCE MAPS, &c.

ENGLAND AND WALES.

1, Saint Martin's Place, Charing Cross—LONDON.

SCOTLAND.

Ordnance Survey Office, Post-office Buildings—EDINBURGH.

IRELAND.

Ordnance Survey Office, Phœnix Park—DUBLIN.

ORDNANCE SURVEY OF ENGLAND.

BOOK OF REFERENCE TO THE PLAN

OF THE

PARISH OF ROYDON

(HUNDREDS OF HARLOW AND WALTHAM),

IN THE

COUNTY OF ESSEX,

CONTAINING 3031·426 ACRES.

MAJOR-GENERAL SIR HENRY JAMES, R.E., F.R.S., F.G.S., &c.,
DIRECTOR-GENERAL OF THE ORDNANCE SURVEY.

LONDON:
PRINTED BY GEORGE E. EYRE AND WILLIAM SPOTTISWOODE,
PRINTERS TO THE QUEEN'S MOST EXCELLENT MAJESTY.
FOR HER MAJESTY'S STATIONERY OFFICE.

1874.

Price One Shilling and Sixpence.

ORDNANCE SURVEY OF ENGLAND.

BOOK OF REFERENCE TO THE PLAN

OF THE

PARISH OF ROYDON

(HUNDREDS OF HARLOW AND WALTHAM),

IN THE

COUNTY OF ESSEX,

CONTAINING 3031·426 ACRES.

MAJOR-GENERAL SIR HENRY JAMES, R.E., F.R.S., F.G.S., &c.,
DIRECTOR-GENERAL OF THE ORDNANCE SURVEY.

LONDON:
PRINTED BY GEORGE E. EYRE AND WILLIAM SPOTTISWOODE,
PRINTERS TO THE QUEEN'S MOST EXCELLENT MAJESTY.
FOR HER MAJESTY'S STATIONERY OFFICE.

1874.

Price One Shilling and Sixpence.

[7142.—50—11/74.]

ORDNANCE SURVEY OF ENGLAND

PARISH OF ROYDON

Co ESSEX

INDEX TO THE SHEETS

EXPLANATORY REMARKS.

The scale of the Parish Plans is the 1-2500th of the actual length on the ground, and is equal to 25·344 inches to a mile, or 3·157 chains to an inch, which is very approximately equal to one square inch to one acre, the square of ·0018 inch being equal to one acre.

The length of each sheet is 1½ miles, and the width 1 mile, the area of each sheet is therefore 960 acres.

Each enclosure has a reference number to the area which is given in this Book.

The Braces (ʃ) on the plans are to indicate that the spaces so braced are included under the same reference number.

The Altitudes in feet above the Mean Level of the Sea are written thus—31·4.

The Scale of the Plans of the County is 6 inches to a mile, and each sheet contains the same area as 16 sheets of the Parish Plans. There is therefore a double reference number to each sheet, as VI. 9., the Roman Numerals referring to the County Plans, the Arabic Figures to the Parish Plans.

The dimensions of the sheets on the Six-inch scale being four miles by six miles, the area is twenty-four square miles, equal to 15,360 acres.

The following are the characters employed on the Ordnance Plans on the Scales of 1-2500, and 6 inches to a mile :—

County Names	C	Hundreds or Wards	W
Parishes	P	Townships	T
Extra Parochial	E	Division of Townships	T

Antiquities ..... { ROMAN / Druidical or Saxon / Norman or Subsequent

The descriptions of the boundaries are shown by the following initials :—

Centre of Stream	*C.S.*	Centre of Fence	*C.F.*
Centre of Road	*C.R.*	Top of Cop	*T.C.*
Side of Stream or Drain ...	*S.S.* or *S.D.*	Centre of Wall	*C.W.*
Root of Hedge	*R.H.*	Defaced	*Def.*
Face of Wall	*F.W.*	Track of Stream	*T.S.*

Undefined ..... *Und.*

Where a change occurs in the boundaries, the symbol [o—o] is used to show the part at which the change takes place.

N.B.—To convert Decimal Fractions of an Acre into Roods and Perches, multiply the decimal first by 4 and then by 40, preserving the same number of decimals in the product.

Examples—

	Acres.		Acres.
	633·357		527·013
	4		4
	1·428		·052
	40		40
A. R. P.	17·120	A. R. P.	2·080
633 1 17		527 0 2	

TABLE

FOR CONVERTING DECIMAL PARTS OF AN ACRE INTO ROODS AND PERCHES.

Perch.	0 Rood.	1 Rood.	2 Roods.	3 Roods.	Perch.	0 Rood.	1 Rood.	2 Roods.	3 Roods.
0	·000	·250	·500	·750	21	·131	·381	·631	·881
1	·006	·256	·506	·756	22	.137	·387	·637	·887
2	·012	·262	·512	·762	23	·144	·394	·644	·894
3	·019	·269	·519	·769	24	·150	·400	·650	·900
4	·025	·275	·525	·775	25	·156	·406	·656	·906
5	·031	·281	·531	·781	26	·162	·412	·662	·912
6	·037	·287	·537	·787	27	·169	·419	·669	·919
7	·044	·294	·544	·794	28	·175	·425	·675	·925
8	·050	·300	·550	·800	29	·181	·431	·681	·931
9	·056	·306	·556	·806	30	·187	·437	·687	·937
10	·062	·312	·562	·812	31	·194	·444	·694	·944
11	·069	·319	·569	·819	32	·200	·450	·700	·950
12	·075	·325	·575	·825	33	·209	·456	·706	·956
13	·081	·331	·581	.831	34	·212	·462	·712	·962
14	·087	·337	·587	·837	35	·216	·469	·719	·969
15	·094	·344	·594	·844	36	·225	·475	·725	·975
16	·100	·350	·600	·850	37	·231	·481	·731	·981
17	·106	·356	·606	·856	38	·237	·487	·737	·987
18	·112	·362	·612	·862	39	·244	·494	·744	·994
19	.119	·369	·619	·869	40	·250	·500	·750	1·000
20	·125	·375	·625	·875					

PARISH OF ROYDON,

IN THE

COUNTY OF ESSEX—(Western Division).

HUNDREDS OF HARLOW AND WALTHAM.

No. on Plan.	Area in Acres.	Remarks.
		HUNDRED OF HARLOW.
1	6·267	Pasture.
2	·405	Stream.
3	34·001	Pasture, &c.
4	5·320	Pasture, &c.
5	3·585	Pasture, &c.
6	1·715	Pasture.
7	13·481	Pasture.
8	3·896	Pasture.
9	2·094	Pasture.
10	1·409	Stream.
11	·833	Pasture.
12	2·955	Pasture.
13	10·014	Arable.
14	·109	Pond.
15	1·928	Farmhouse, yards, gardens, &c.
16	·131	Wood.
17	11·992	Pasture and pond.
18	2·056	Pasture.
19	3·110	Pasture.
20	2·889	Pasture.
21	·178	Stream.
22	7·456	Pasture.
23	20·094	Pasture and trees.
24	2·463	Pasture.
25	4·354	Pasture and trees.
26	·423	Stream.
27	2·461	Pasture.
28	2·392	River.
29	·328	Stream.
30	·422	Stream.
31	12·590	Pasture, &c.
32	1·098	House, yards, corn-mill, &c.
33	2·847	Pasture.
34	4·387	Pasture.
35	7·047	Great Eastern Railway (Cambridge Line).
36	11·588	Pasture.
37	·055	Pasture.
38	1·121	Stream.
39	·052	Pasture.
40	1·110	Stream.
41	10·964	Pasture.
42	·110	Pasture.
43	·182	Stackyard, &c.
44	8·943	Pasture.
45	8·380	Pasture, trees, &c.
46	8·685	Pasture.
47	7·742	Pasture and stream.
48	8·014	Pasture and stream.
49	·382	Stream.
50	·070	Pasture.
51	7·097	Pasture, &c.
52	4·119	Pasture and stream.
53	11·173	Pasture and stream.
54	·238	Stort Navigation (part of).
55	·013	Osiers.
56	·111	Stort Navigation (old course).
57	·094	Marshy islands.
58	8·089	Pasture.
59	9·235	Pasture.
60	2·926	Pasture.
61	2·046	River Lea.
62	·180	Wood.
63	1·448	Marshy ground and trees.
64	11·842	Pasture.
65	7·484	Pasture, &c.
66	3·786	Pasture and pond.
67	8·527	Pasture, stream, and trees.

No. on Plan.	Area in Acres.	Remarks.	No. on Plan.	Area in Acres.	Remarks.
68	7·939	Pasture.	114	26·636	Arable.
69	6·510	Pasture and stream.	115	6·105	Arable.
70	12·770	Pasture.	116	5·957	Arable.
71	5·710	Pasture.	117	13·141	Arable.
72	7·833	Pasture and marshy ground.	118	·115	House and garden.
			119	·218	Pasture and pond.
73	8·969	Arable.	120	1·616	Pasture.
74	5·973	Wood.	121	2·366	Pasture.
75	1·398	Wood.	122	·903	Farmhouse, yards, and gardens.
76	7·040	Arable.			
77	1·102	Wood.	123	7·339	Pasture, ponds, and trees.
78	·158	Arable.			
79	1·477	Wood.	124	·403	Orchard.
80	5·158	Pasture.	125	4·122	Pasture and stream.
81	21·125	Arable and pond.	126	2·774	Pasture and stream.
82	9·683	Arable.	127	·398	Stackyard.
83	72·871	Arable, &c.	128	2·344	Pasture.
84	14·304	Arable.	129	·092	Pond.
85	7·345	Pasture.	130	·909	House, yards, garden, and offices.
86	1·980	Pasture.			
87	·155	House, garden, and yard.	131	·078	House, garden, and yard.
88	.892	Pasture and clay pit.	132	·858	Church and grave-yard.
89	·656	Pasture, &c.			
90	2·531	Pasture and sheds.	133	·313	Orchard.
91	7·196	Pasture.	134	·378	Pasture.
92	10·822	Pasture.	135	·064	Rough pasture.
93	·770	Road.	136	·914	House, garden, ornamental ground, &c.
94	3·410	Pasture.			
95	.206	Stream.	137	1·574	House, garden, and conservatories.
96	·194	Houses, yard, gardens, &c.	138	5·672	Ornamental ground.
			139	1·670	Pasture.
97	·067	Garden, pond, &c.	140	·178	Stream.
98	·018	Garden.	141	·176	Marsh.
99	11·780	Stort Navigation (part of).	142	4·364	Pasture.
			143	6·118	Pasture.
100	14·632	Arable.	144	·355	River Stort (old course).
101	1·001	Pasture, &c.			
102	13·086	Pasture, old gravel pit, and pond.	145	8·834	Pasture and towing path.
103	15·975	Arable.			
104	10·447	Arable.	146	1·716	Pasture and towing path.
105	8·654	Arable.			
106	11·337	Arable.	147	1·183	Pasture.
107	·350	Road.	148	·877	Stream.
108	9·015	Arable.	149	2·489	Pasture.
109	·697	Farm buildings and yards.	150	1·515	Pasture, &c.
			151	3·180	Pasture.
110	2·255	Pasture.	152	·280	House, gardens, and yards.
111	3·448	Pasture.			
112	9·623	Arable.	153	·719	Garden, rough pasture, and marsh.
113	8·565	Arable.			

No. on Plan.	Area in Acres.	Remarks.	No. on Plan.	Area in Acres.	Remarks.
154	·158	Pond.	199	6·248	Pasture and pond.
155	2·776	Pasture, trees, &c.	200	23·619	Arable.
156	·242	Strip of wood.	201	5·245	Arable.
157	6·340	Pasture, gravel pit, &c.	202	·168	Road.
			203	5·095	Arable.
158	6·064	Pasture, &c.	204	17·829	Pasture.
159	·388	Arable.	205	1·500	Brushwood.
160	3·906	Pasture.	206	10·139	Arable.
161	3·482	Pasture.	207	·527	Brushwood.
162	·784	Marsh.	208	4·212	Pasture and trees.
163	1·090	Pasture.	209	25·482	Arable.
164	1·250	Pasture.	210	2·363	Pasture, trees, &c.
165	13·098	Pasture.	211	4·473	Pasture.
166	10·299	Pasture.	212	4·249	Pasture.
167	7·154	Pasture.	213	7·379	Arable.
168	9·706	Arable and stream.	214	7·216	Pasture, trees, &c.
169	3·907	Pasture.	215	1·620	House, garden, and ornamental ground.
170	·413	Grass.			
171	2·007	Road.	216	9·040	Road.
172	6·356	House, gardens, and yards.	217	11·283	Arable.
			218	1·228	House, yards, gardens, orchard, &c.
173	1·719	Pasture.			
173a	.499	Pasture.	219	2·898	Pasture.
174	2·637	House, gardens, and yards.	220	9·183	Arable.
			221	7·772	Arable.
175	1·513	Pasture and pond.	222	12·077	Arable.
176	10·131	Pasture and pond.	223	1·584	Pasture.
177	·505	House, yards, gardens, &c.	224	1·176	Pasture.
			225	20·864	Arable, &c.
178	2·941	Pasture.	226	·611	Farmhouse, yards, garden, and outbuildings.
179	1·034	Pasture.			
180	3·724	Pasture.			
181	·312	House, gardens, and yards.	227	14·301	Arable.
			228	17·036	Arable.
182	2·456	Pasture and trees.	229	12·038	Arable.
183	2·305	Pasture.	230	12·258	Arable.
184	·464	House, yards, garden, and offices.	231	2·108	Arable.
			232	6·271	Arable.
185	·438	Orchard.	233	2·631	Arable.
186	·543	Orchard.	234	2·083	Arable.
187	·183	Road.	235	2·003	Arable.
188	1·607	Pasture and trees.	236	2·255	Arable.
189	1·985	Pasture and pond.	237	2·133	Arable.
190	4·605	Pasture.	238	3·164	Arable.
191	5·304	Arable.	239	15·150	Arable.
192	3·312	Arable.	240	3·162	Arable.
193	1·614	Pasture.	241	·164	Road.
194	·794	Pasture.	242	2·723	Arable.
195	1·329	Road.	243	2·055	House, yard, gardens, &c.
196	8·176	Pasture and trees.			
197	20·502	Arable.	244	7·244	Pasture, pond, and trees.
198	3·177	Pasture.			

No. on Plan.	Area in Acres.	Remarks.
245	·724	Road.
246	5·380	Pasture.
247	8·558	Great Eastern Railway (Cambridge Line).
248	10·190	Pasture.
249	17·681	Arable.
250	1·028	Wood.
251	2·007	Pasture.
252	10·636	Arable.
253	1·576	Pasture, &c.
254	·246	Pond.
255	·441	Wood and rough pasture.
256	13·117	Arable.
257	16·748	Arable.
258	5·879	Arable.
259	6·141	Arable.
260	27·247	Arable.
261	11·160	Arable.
262	2·112	Arable.
263	1·955	Arable.
264	3·540	Arable.
265	6·652	Arable.
266	2·262	Arable.
267	6·252	Arable.
268	15·273	Arable, &c.
269	·134	House, gardens, and yards.
270	7·520	Arable.
271	·138	House, garden, &c.
272	1·743	Pasture.
273	1·999	Road.
274	·450	Wood.
275	11·923	Arable.
276	5·449	Arable.
277	11·397	Arable.
278	·896	Wood.
279	8·458	Arable.
280	9·993	Wood.
281	4·124	Pasture.
282	7·006	Arable.
283	·432	House, garden, pasture, &c.
284	7·718	Arable.
285	·324	Pasture.
286	2·281	Pasture.
287	8·159	Arable.
288	1·482	Pasture.
289	1·578	Pasture.
290	3·281	Pasture, stream, and pond.
291	3·079	Pasture and pond.
292	·945	Farmhouse, yards, outbuildings, &c.
293	·346	Orchard.
294	1·437	Farmhouse, yards, garden, pasture, &c.
295	3·049	Pasture.
296	1·138	Pasture and pond.
297	·392	House, yards, outbuildings, &c.
298	13·016	Arable.
299	2·197	Pasture.
300	2·400	House, yards, garden, outbuildings, &c.
301	·432	Orchard.
302	4·522	Pasture.
	2·907	Road.
303	1·174	Arable.
304	·598	Wood.
305	22·755	Arable, &c.
306	1·824	Pasture.
307	·266	House, garden, and yard.
308		
309	2·486	Pasture.
310	·125	Road.
311	5·458	Pasture.
312	17·891	Arable.
313	5·225	Arable.
314	·768	Farmhouse, yards, outbuildings, &c.
315	1·026	Arable.
316	1·551	Pasture.
317	8·642	Arable.
318	1·745	Arable and stream.
319	8·903	Arable.
320	6·300	Arable.
321	·398	Arable.
322	15·879	Arable.
323	11·704	Arable.
324	8·049	Wood.
325	6·061	Arable.
326	·517	Wood.
	1704·189	

RECAPITULATION.

Area in Acres.	Remarks.
1644·252	Land.
24·566	Water.
19·766	Roads.
15·605	Railways.
1704·189	Area of the part of the Parish of Roydon within the Hundred of Harlow.

HUNDRED OF WALTHAM.

No. on Plan.	Area in Acres.	Remarks.
1	1·321	Pasture and stream.
2	2·493	Pasture.
3	·568	Pasture and stream.
4	1·581	Arable.
5	1·193	Arable.
6	·306	Pasture.
7	8·372	River Lea.
8	12·081	Pasture.
9	4·176	Pasture.
10	·430	House, yards, garden, &c.
11	·340	House, yard, &c.
12	·592	Garden, &c.
13	·870	River Lea.
14	8·938	Pasture and marsh.
15	·693	Lea and Stort Navigation (part of).
16	1·039	Pasture and towing path.
17	4·467	Pasture.
18	8·444	Pasture.
19	2·112	Road.
20	6·558	Pasture and stream.
21	4·960	Pasture.
22	7·542	Pasture and stream.
23	·757	Pasture.
24	·632	Arable.
25	18·724	Pasture and streams.
26	·031	Arable.
27	1·135	Pasture, &c.
28	7·355	Pasture and stream.
29	1·944	Pasture.
30	1·957	Pasture.
31	·020	Pond.
32	6·364	Pasture and stream.
33	·710	Pasture and stream.
34	1·974	Pasture and stream.
35	3·166	Pasture and stream.
36	3·423	Arable.
37	2·372	Arable.
38	1·049	Pasture.
39	2·432	Pasture and stream.
40	5·396	Pasture.
41	3·176	Arable.
42	1·801	Pasture.
43	·746	Garden.
44	5·445	Pasture and ponds.
45	1·362	Road.
46	7·009	Pasture, pond, &c.
47	2·316	Pasture.
48	·683	Pasture.
49	·473	Pond.
50	·426	Houses, gardens, &c.
51	·371	Garden and orchard.
52	·585	House, yards, and offices.
53	20·361	Arable.
54	4·194	Arable.
55	·905	Road.
56	28·160	Arable.
57	1·843	Arable.
58	1·293	Wood.
59	9·280	Pasture.
60	5·587	Arable.
61	5·248	Arable.
62	·123	Pond.
63	10·167	Arable, &c.
64	6·038	Arable.
65	6·486	Arable.
66	9·500	Arable.
67	5·322	Pasture.
68	·531	Road.
69	23·835	Arable.
70	·637	Road.
71	6·967	Pasture.
72	1·892	Arable and stream.
73	1·767	Arable and stream.
74	2·158	Pasture and stream.
75	4·755	Pasture and pond.
76	14·594	Arable.
77	6·119	Pasture.
78	8·147	Pasture.
79	1·086	Arable and garden.
80	·444	Farmhouse, yards, garden, &c.

No. on Plan.	Area in Acres.	Remarks.
81	·156	Pond.
82	·222	House and garden.
83	·163	Stackyard.
84	·396	Pasture and pond.
85	1·685	Pasture.
86	3·209	Pasture.
87	8·606	Pasture and trees.
88	19·093	Arable.
89	6·000	Arable.
90	7·400	Arable.
91	20·247	Arable.
92	1·904	Pasture.
93	2·446	Pasture and pond.
94	1·708	Pasture.
95	1·048	Pasture.
96	·475	House, yards, garden, pasture, &c.
97	·788	Pasture, pond, & trees.
98	2·972	Pasture.
99	·419	Farmhouse, yards, garden, &c.
100	7·609	Road.
101	·625	House, garden, yard, &c.
102	·378	Pasture and trees.
103	4·725	Pasture.
104	3·800	Pasture and pond.
105	4·070	Arable.
106	·864	Road.
107	8·855	Arable.
108	46·497	Arable.
109	7·029	Pasture.
110	22·622	Arable.
111	15·546	Arable.
112	·501	Pasture.
113	2·725	Pasture.
114	2·235	Arable.
115	5·687	Pasture.
116	8·839	Arable.
117	9·143	Arable.
118	·503	Wood.
119	12·694	Wood.
120	·809	Pasture and trees.
121	8·498	Arable.
122	1·266	Arable.
123	4·004	Arable.
124	·163	Road.
125	·149	Arable.
126	4·840	Pasture.
127	11·077	Arable.
128	4·289	Arable.
129	4·437	Pasture.
130	2·067	Pasture.
131	22·768	Arable.
132	2·338	Arable.
133	3·491	Arable.
134	2·948	Arable.
135	9·777	Arable and ponds.
136	8·638	Arable.
137	4·245	Arable.
138	·099	Road.
139	·919	Pasture.
140	·311	House, yards, garden, &c.
141	·345	Gardens, pond, and shed.
142	1·305	Pasture.
143	3·850	Pasture.
144	·525	Outbuildings, gardens, and yards.
145	·162	Ponds.
146	4·118	Pasture.
147	8·654	Arable.
148	6·815	Arable and pond.
149	·242	House, garden, ornamental ground, &c.
150	·397	Outbuildings & stackyard.
151	·471	House, pond, garden, &c.
152	·789	House, garden, orchard, &c.
153	1·008	Pasture and pond.
154	2·052	Pasture, pond, and orchard.
155	2·821	Pasture.
156	3·633	Arable.
157	4·069	Arable.
158	1·463	Pasture.
159	·879	Pasture.
160	·154	House, yards, garden, &c.
161	·226	Pasture.
162	2·148	Pasture.
163	2·050	Pasture.
164	5·364	Pasture and pond.
165	14·125	Arable.
166	3·524	Arable.
167	3·587	Pasture.
168	1·571	Pasture and pond.
169	·437	House, yard, gardens, and pasture.
170	·352	Houses, yards, gardens, orchard, &c.

No. on Plan.	Area in Acres.	Remarks.	No. on Plan.	Area in Acres.	Remarks.
171	1·887	Pasture.	216	·557	Farmhouse, yards, garden, &c.
172	6·749	Arable.	217	2·453	Pasture.
173	7·711	Pasture.	218	25·743	Arable, &c.
174	4·079	Pasture and trees.	219	12·443	Arable, ponds, &c.
175	·482	Houses, yards, garden, and ponds.	220	4·182	Wood and pond.
176	·431	Houses, yards, gardens, &c.	221	10·958	Arable.
177	1·771	Pasture.	222	8·560	Arable.
178	·451	Garden, pond, pasture, &c.	223	·079	Bushes.
179	6·351	Arable.	224	8·783	Arable.
180	12·822	Arable and ponds.	225	2·858	Wood.
181	9·827	Pasture and stream.	226	·261	Road.
182	5·040	Pasture.	227	·162	House, garden, and yard.
183	3·410	Arable and ponds.	228	·470	Orchard.
184	6·368	Pasture.	229	9·618	Arable.
185	·093	House, garden, and yard.	230	·806	Strip of wood.
186	4·356	Road.	231	11·863	Arable.
187	3·500	Arable.	232	1·394	Arable.
188	1·080	Arable.	233	5·820	Arable.
189	·262	Houses, gardens, and yards.	234	5·743	Arable.
190	·425	Arable.	235	5·792	Arable.
191	20·281	Arable.	236	·173	Ponds.
192	·089	Arable.	237	2·585	Pasture.
193	6·893	Arable.	238	3·234	Pasture.
194	1·910	Pasture and stream.	239	1·496	House, yards, gardens, offices, &c.
195	2·193	Farmhouse, yards, gardens, &c.	240	·173	Garden.
196	·104	Pond.	241	3·599	Pasture and ponds.
197	5·561	Pasture and pond.	242	2·879	Pasture.
198	·313	Pasture and trees.	243	4·326	Pasture.
199	13·064	Arable and pond.	244	1·963	Pasture.
200	1·952	Pasture.	245	2·132	Pasture.
201	5·284	Road.	246	2·057	Pasture.
202	32·491	Arable and pond.	247	·763	Wood and stream.
203	8·040	Arable.	248	4·230	Arable.
204	24·557	Arable.	249	5·108	Pasture, &c.
205	2·203	Wood.	250	5·632	Arable.
206	4·982	Pasture and trees.	251	·734	Road.
207	·873	Pasture and ponds.	252	3·412	Pasture.
208	2·065	Road.	253	4·034	Pasture and pond.
209	16·498	Arable.	254	·840	Pasture.
210	6·770	Arable and pond.	255	·196	Houses, gardens, &c.
211	·478	Road.	256	15·213	Arable.
212	2·496	Wood.	257	3·304	Pasture.
213	6·560	Arable.	258	·102	Pond.
214	5·614	Arable.	259	2·306	Pasture and marsh.
215	12·149	Arable.	260	·685	Houses, gardens, and yards.
			261	·120	Pond.
			262	·574	Houses and garden.

No. on Plan.	Area in Acres.	Remarks.
263	·627	Pasture, stream, and pond.
264	4·278	Pasture.
265	·654	Arable.
266	1·179	Arable and pond.
267	1·254	Houses, gardens, and yards.
268	·617	Pasture.
269	1·753	Road.
270	·657	Pasture.
271	1·134	Pasture, &c.
272	·420	Houses, garden, and yards.
273	·946	Pasture.
274	1·063	Pasture.
275	·180	Pasture.
276	1·118	Pasture.
277	·632	Arable.
278	·150	Houses and garden.
279	4·244	Arable, &c.
280	6·356	Arable, &c.
281	13·033	Arable, &c.
282	2·004	Arable.
283	2·548	Allotment gardens.
284	3·219	Arable.
285	·577	Arable.
286	·989	Arable.
287	·264	Chapel and arable.
288	·620	Houses, gardens, and yard.
289	·561	Arable.
290	·630	Arable.
291	3·434	Arable.
292	·090	Sheds and yard.
293	1·239	Farmhouse, yards, garden, &c.
294	·110	House and garden.
295	3·325	Pasture.
296	2·349	Arable.
297	1·674	Pasture.
298	1·424	Arable.
299	·596	Arable.
300	1·629	Houses, gardens, and yards.
301	2·025	Pasture.
302	2·954	Arable.
303	1·964	Orchard.
304	·979	Pasture.
305	·872	Farmhouse, yard, garden, &c.
306	·692	Pasture.
307	3·654	Road.
308	·669	Arable.
309	·485	Road.
310	·338	Pasture.
311	·544	House, garden, yard, pasture, &c.
312	1·804	Arable.
314	10·616	Arable, &c.
315	·606	Pasture and pond.
316	·150	Houses and garden.
317	·240	House, garden, and yard.
318	1·629	Pasture, &c.
319	·282	Arable.
320	1·061	Pasture.
321	4·622	Pasture and stream.
322	9·962	Arable, &c.
323	3·120	Arable, &c.
324	·960	Pasture.
	1327·237	

RECAPITULATION.

1287·517	Land.
6·368	Water.
33·352	Roads.
1327·237	Area of the part of the Parish of Roydon within the Hundred of Waltham.

RECAPITULATION FOR THE PARISH.

2931·769	Land.
30·934	Water.
53·118	Roads.
15·605	Railways.
3031·426	Total area of the Parish of Roydon, in the County of Essex.

INDEX TO PLACES

IN THE

PARISH OF ROYDON.

COUNTY OF ESSEX.

Name of Place.	No. of Sheet. 6-inch scale.	No. of Sheet. 25·344 in. scale.
British School -	XL.	12
Beale's Oaken -	"	16
Broadley Common	XLIX.	4
Broadlands - -	"	"
Coldharbour -	XL.	12
Canon's Brook -	"	8
Clay Hill -	"	15
Congregational Chapel - -	XLIX.	4
Didgemere -	XL.	15
Didgemere Common - -	"	"
Doune Hall - -	"	"
Eastend - -	"	12
Field's Weir -	"	11
Fidges - -	"	16
Great Eastern Railway - -	"	11
Greygoose Green -	"	15
Hunsdon Mead -	"	8
Horsecroft Common	"	12
Harknett's Gate -	XLIX.	4
Hallsgreen -	XL.	16
Harold's Grove -	"	"
Independent Chapel	"	12
Lightfoot - -	XL.	11
Low Hill -	"	15
Mount Pleasant -	"	12
Manor House -	"	15
Millers - -	"	16
Merryweathers -	"	"
Netherhall (remains of) - -	"	15
Netherhall Common	"	"
Oatmeal Hall -	"	12
Oldhouse -	"	16
Parochial School -	"	12
Pinnacles Wood -	"	"
Pages - -	"	15
Roydon Lea -	"	8
Roydon Park -	"	11
Roydon Mead -	"	8
River Lea - -	"	14
Rood Well -	"	11
Roydon Lodge -	"	"
Roydon Mill -	"	"
Roydon - -	"	12
Roydon Hamlet -	XLIX.	4
River Stort -	XL.	11
Stort Navigation	"	"
St. Peter's Church	"	"
Skins - -	"	12
Stoneshot Common	"	15

Name of Place.	No. of Sheet.		Name of Place.	No. of Sheet.	
	6-inch scale.	25·344 in. scale.		6-inch scale.	25·344 in. scale.
The Vicarage -	XL.	11	Tylerscross -	XL.	16
The Grove -	"	"	Temple - -	"	11
Thorndon Common	"	15			
Totwellhill Bushes	"	"	Whitehall -	"	12
Tippet's Hall -	"	16			

LONDON:
Printed by GEORGE E. EYRE and WILLIAM SPOTTISWOODE,
Printers to the Queen's most Excellent Majesty.
For Her Majesty's Stationery Office.

DEPÔTS FOR THE SALE OF ORDNANCE MAPS, &c.

ENGLAND AND WALES.

1, Saint Martin's Place, Charing Cross—LONDON.

SCOTLAND.

Ordnance Survey Office, Post-office Buildings—EDINBURGH.

IRELAND.

Ordnance Survey Office, Phœnix Park—DUBLIN.

ORDNANCE SURVEY OF ENGLAND.

BOOK OF REFERENCE TO THE PLAN

OF THE

PARISH OF RUNWELL

(HUNDRED OF CHELMSFORD),

IN THE

COUNTY OF ESSEX,

CONTAINING 2072·879 ACRES.

LIEUT.-GENERAL SIR HENRY JAMES, R.E., F.R.S., F.G.S., &c.,
DIRECTOR-GENERAL OF THE ORDNANCE SURVEY.

LONDON:
PRINTED BY GEORGE E. EYRE AND WILLIAM SPOTTISWOODE,
PRINTERS TO THE QUEEN'S MOST EXCELLENT MAJESTY.
FOR HER MAJESTY'S STATIONERY OFFICE.

1875.

Price One Shilling.

ORDNANCE SURVEY OF ENGLAND.

BOOK OF REFERENCE TO THE PLAN

OF THE

PARISH OF RUNWELL

(HUNDRED OF CHELMSFORD),

IN THE

COUNTY OF ESSEX,

CONTAINING 2072·879 ACRES.

LIEUT.-GENERAL SIR HENRY JAMES, R.E., F.R.S., F.G.S., &c.,
DIRECTOR-GENERAL OF THE ORDNANCE SURVEY.

LONDON:
PRINTED BY GEORGE E. EYRE AND WILLIAM SPOTTISWOODE,
PRINTERS TO THE QUEEN'S MOST EXCELLENT MAJESTY.
FOR HER MAJESTY'S STATIONERY OFFICE.

1875.

Price One Shilling.

[7142.—50—8/75.]

ORDNANCE SURVEY OF ENGLAND

PARISH OF RUNWELL & Do (Det Nos 1,2 & 3)

Co ESSEX

INDEX TO THE SHEETS

Published on the Scale of $\frac{1}{2500}$ or 25·344 Inches to a Mile

EXPLANATORY REMARKS.

The scale of the Parish Plans is the 1-2500th of the actual length on the round, and is equal to 25·344 inches to a mile, or 3·157 chains to an inch, which is very approximately equal to one square inch to one acre, the square of 1·0018 inch being equal to one acre.

The length of each sheet is 1½ miles, and the width 1 mile, the area of each sheet is therefore 960 acres.

Each enclosure has a reference number to the area which is given in this Book.

The Braces ($\int$) on the plans are to indicate that the spaces so braced are included under the same reference number.

The Altitudes in feet above the Mean Level of the Sea are written thus—31·4.

The Scale of the Plans of the County is 6 inches to a mile, and each sheet contains the same area as 16 sheets of the Parish Plans. There is therefore a double reference number to each sheet, as VI. 9., the Roman Numerals referring to the County Plans, the Arabic Figures to the Parish Plans.

The dimensions of the sheets on the Six-inch scale being four miles by six miles the area is twenty-four square miles, equal to 15,360 acres.

The following are the characters employed on the Ordnance Plans on the Scales of 1-2500, and 6 inches to a mile :—

County Names	C	Hundreds or Wards	W
Parishes	P	Townships	T
Extra Parochial	E	Division of Townships	T

Antiquities ..... { ROMAN / Druidical or Saxon / Norman or Subsequent

The descriptions of the boundaries are shown by the following initials :—

Centre of Stream	*C.S.*	Centre of Fence	*C.F.*
Centre of Road	*C.R.*	Top of Cop	*T.C.*
Side of Stream or Drain	*S.S.* or *S.D.*	Centre of Wall	*C.W.*
Root of Hedge	*R.H.*	Defaced	*Def.*
Face of Wall	*F.W.*	Track of Stream	*T.S.*

Undefined ..... *Und.*

Where a change occurs in the boundaries, the symbol [o—o] is used to show the part at which the change takes place.

N.B.—To convert Decimal Fractions of an Acre into Roods and Perches, multiply the decimal first by 4 and then by 40, preserving the same number of decimals in the product.

Examples—

			Acres.				Acres.
			633·357				527·013
			4				4
			1·428				·052
			40				40
A.	R.	P.	17·120	A.	R.	P.	2·080
633	1	17		527	0	2	

TABLE

FOR CONVERTING DECIMAL PARTS OF AN ACRE INTO ROODS AND PERCHES.

Perch.	0 Rood.	1 Rood.	2 Roods.	3 Roods.	Perch.	0 Rood.	1 Rood.	2 Roods.	3 Roods.
0	·000	·250	·500	·750	21	·131	·381	·631	·881
1	·006	·256	·506	·756	22	.137	·387	·637	·887
2	·012	·262	·512	·762	23	·144	·394	·644	·894
3	·019	·269	·519	·769	24	·150	·400	·650	·900
4	·025	·275	·525	·775	25	·156	·406	·656	·906
5	·031	·281	·531	·781	26	·162	·412	·662	·912
6	·037	·287	·537	·787	27	·169	·419	·669	·919
7	·044	·294	·544	·794	28	·175	·425	·675	·925
8	·050	·300	·550	·800	29	·181	·431	·681	·931
9	·056	·306	·556	·806	30	·187	·437	·687	·937
10	·062	·312	·562	·812	31	·194	·444	·694	·944
11	·069	·319	·569	·819	32	·200	·450	·700	·950
12	·075	·325	·575	·825	33	·209	·456	·706	·956
13	·081	·331	·581	.831	34	·212	·462	·712	·962
14	·087	·337	·587	·837	35	·216	·469	·719	·969
15	·094	·344	·594	·844	36	·225	·475	·725	·975
16	·100	·350	·600	·850	37	·231	·481	·731	·981
17	·106	·356	·606	·856	38	·237	·487	·737	·987
18	·112	·362	·612	·862	39	·244	·494	·744	·994
19	.119	·369	·619	·869	40	·250	·500	·750	1·000
20	·125	·375	·625	·875					

PARISH OF RUNWELL,

IN THE

COUNTY OF ESSEX—(Western Division).

HUNDRED OF CHELMSFORD.

No. on Plan.	Area in Acres.	Remarks.	No. on Plan.	Area in Acres.	Remarks.
1	6·492	Arable.	36	12·155	Arable.
2	7·570	Wood.	37	2·442	Pasture, &c.
3	10·265	Arable.	38	8·899	Arable.
4	9·139	Arable.	39	4·747	Pasture, &c.
5	9·966	Arable.	40	10·673	Arable, &c.
6	1·245	Road.	41	12·356	Arable.
7	6·427	Arable.	42	1·529	Wood.
8	9·717	Arable.	43	11·743	Arable.
9	4·852	Pasture, &c.	44	3·361	Arable.
10	·586	Houses, yards, gardens, &c.	45	5·501	Pasture.
11	1·834	Road.	46	1·521	Houses, yards, garden, &c.
12	1·507	Houses, gardens, &c.	47	·240	Pond.
13	4·095	Arable.	48	5·633	Pasture.
14	2·398	Houses, brickfield, garden, &c.	49	1·230	Pasture.
15	4·511	Arable.	50	1·778	Houses, yards, garden, &c.
16	·687	Houses, yards, garden, &c.	51	6·394	Pasture.
17	2·293	Pasture.	52	6·226	Arable.
18	29·191	Arable.	53	5·905	Arable.
19	8·833	Arable.	54	27·059	Arable, &c.
20	9·015	Arable.	55	4·212	Pasture.
21	2·756	Pasture.	56	·205	Wood and pond.
22	·989	Houses, yard, garden, &c.	57	2·181	Pasture.
23	2·472	Pasture, &c.	58	·011	Pasture.
24	4·420	Arable.	59	1·767	Houses, yards, garden, &c. (part of).
25	7·654	Arable.	60	·341	Pasture.
26	3·376	Arable.	61	3·140	Pasture.
27	3·391	Wood.	62	·057	Arable.
28	6·534	Arable.	63	11·838	Arable.
29	7·928	Arable.	64	13·772	Pasture.
30	9·740	Arable.	65	·138	House and garden.
31	8·658	Arable.	66	14·533	Pasture, &c.
32	8·868	Arable.	67	5·105	Pasture.
33	5·548	Arable.	68	2·262	Road.
34	6·515	Arable.	69	5·711	Arable.
35	·617	Houses and gardens.	70	7·534	Arable.
			71	9·828	Arable.

No. on Plan.	Area in Acres.	Remarks.	No. on Plan.	Area in Acres.	Remarks.
72	4·391	Pasture.	122	11·902	Arable.
73	20·459	Arable, &c.	123	15·693	Arable.
74	7·548	Pasture.	124	9·134	Arable and furze.
75	20·185	Arable.	125	6·792	Arable.
76	·865	Arable.	126	1·179	Wood.
77	2·698	Pasture.	127	7·923	Arable.
78	8·001	Pasture, &c.	128	5·629	Pasture, &c.
79	4·483	Pasture, &c.	129	3·336	Pasture.
80	3·506	Arable.	130	4·915	Wood.
81	12·716	Wood.	131	2·232	Wood.
82	5·390	Arable.	132	3·040	Wood.
83	5·848	Arable.	133	6·299	Wood.
84	14·225	Arable.	134	4·572	Arable, &c.
85	15·180	Arable.	135	16·391	Arable.
86	6·418	Arable.	136	10·567	Arable, &c.
87	7·464	Arable.	137	4·088	Wood.
88	·630	Houses, yards, garden, &c.	138	8·522	Arable.
			139	7·422	Arable,
89	3·081	Arable.	140	16·610	Arable.
90	4·478	Arable.	141	6·392	Arable, &c.
91	3·552	Arable.	142	12·611	Arable.
92	6·794	Arable.	143	7·562	Pasture.
93	7·947	Arable.	144	10·523	Pasture.
94	·262	House and garden.	145	9·053	Pasture.
95	9·564	Arable.	146	·246	Houses and garden.
96	·802	Houses, yard, garden, &c.	147	7·577	Pasture, &c.
			148	·197	Pond.
97	·374	Pasture.	149	3·409	Houses, yards, garden, &c.
98	·454	Pasture.			
99	1·141	Houses, yards, &c.	150	·610	Pasture.
100	2·960	Pasture.	151	·192	Ponds.
101	·178	Pond.	152	2·379	Pasture.
102	21·572	Pasture.	153	13·737	Pasture, &c.
103	12·392	Arable.	154	10·197	Arable.
104	11·934	Arable.	155	2·076	Wood.
105	1·829	Arable.	156	18·001	Arable.
106	·153	Rough pasture.	157	4·457	Wood.
107	15·157	Arable.	158	5·424	Wood.
108	·369	Houses, garden, &c.	159	16·590	Arable.
109	10·444	Pasture.	160	23·937	Arable.
110	11·931	Arable.	161	1·779	Wood.
111	8·092	Arable.	162	5·021	Arable.
112	8·563	Road.	163	·278	Wood, &c.
113	·254	Ponds.	164	15·818	Arable.
114	11·899	Pasture.	165	·447	Houses, yards, garden, &c.
115	1·309	Wood.			
116	8·501	Arable.	166	6·915	Arable.
117	26·939	Arable.	167	·145	Arable.
118	12·466	Arable.	168	6·865	Arable.
119	9·208	Arable.	169	3·195	Road.
120	15·898	Arable.	170	3·945	Arable.
121	10·750	Arable.	171	10·523	Arable.

No. on Plan.	Area in Acres.	Remarks.	No. on Plan.	Area in Acres.	Remarks.
172	10·721	Arable.	223	·611	Wood.
173	8·928	Arable.	224	15·099	Arable.
174	9·604	Arable.	225	13·054	Arable.
175	·474	Arable.	226	15·427	Arable.
176	7·411	Arable.	226a	12·617	Arable.
177	10·887	Arable.	227	7·256	Arable.
178	1·454	Road.	228	14·878	Arable.
179	14·026	Arable.	229	7·332	Arable.
180	4·070	Arable.	230	10·412	Arable.
181	·221	Pasture.	231	9·529	Arable, &c.
182	6·155	Arable.	232	6·818	Arable, &c.
183	10·473	Arable.	233	5·518	Road.
184	15·254	Arable.	234	13·670	Arable.
185	15·876	Arable.	235	15·791	Arable.
186	5·419	Pasture.	236	·181	Wood.
187	13·587	Arable.	237	11·587	Pasture, &c.
188	10·399	Arable.	238	2·442	Houses, yards, gardens, &c.
189	3·261	Arable.			
190	6·138	Arable.	239	·986	Wood, &c.
191	10·937	Arable.	240	·518	Houses, yards, and wood.
192	·836	Road.			
193	4·482	Pasture.	241	13·937	Arable.
194	2·743	Pasture.	242	·903	House, garden, &c.
195	2·537	Road.	243	9·047	Arable.
196	1·569	Houses, yards, garden, &c.	244	·053	Houses and garden.
			245	·115	House and garden.
197	·112	Pond.	246	5·389	Road.
198	1·932	Pasture.	247	·217	Gardens.
199	·553	Pasture.	248	10·734	Arable.
200	6·367	Arable.	249	·986	Houses, yards, and garden.
201	9·408	Arable.			
202	14·532	Arable.	250	17·254	Arable.
203	2·722	Arable.	251	4·381	Arable.
204	8·814	Arable.	252	5·501	Arable.
205	·037	Arable.	253	3·230	Pasture.
206	6·170	Arable.	254	4·133	Pasture, &c.
207	8·706	Arable.	255	·616	Houses, yards, and gardens.
208	4·935	Pasture.			
209	7·233	Pasture.	256	·812	Houses, garden, pasture, &c.
210	13·477	Arable.			
211	2·407	Garden.	257	3·951	Arable.
212	30·694	Arable.	258	5·636	Arable.
213	13·843	Arable.	259	1·279	Arable.
214	11·610	Arable.	260	·551	Garden.
215	8·347	Arable.	261	1·408	Pasture.
216	10·144	Pasture.	262	·286	Houses and gardens.
217	20·235	Arable.	263	2·584	Pasture.
218	11·630	Arable.	264	1·100	Houses, yards, garden, &c.
219	5·614	Arable.			
220	12·977	Arable.	265	3·355	Pasture.
221	6·829	Arable.	266	9·319	Ornamental pasture, &c.
222	1·763	Pasture.			

No. on Plan.	Area in Acres.	Remarks.
267	·738	Church and graveyard.
268	2·843	Houses, garden, ornamental ground, &c.
269	·448	Houses and gardens.
270	9·444	Pasture.
271	3·886	Pasture.
272	4·765	Pasture.
273	6·838	Arable.
274	10·889	Arable, &c.
275	11·171	Arable.
276	17·217	Arable, &c.
277	10·103	Arable.
278	·720	Houses and gardens.
279	21·949	Arable.
280	1·504	Pasture, &c.
281	4·693	Pasture, &c.
282	1·365	Houses, yards, garden, &c.
283	4·859	Pasture, &c.
284	5·546	Pasture, &c.
285	11·867	Arable.
286	12·786	Arable.
287	20·922	Arable.
288	8·584	Arable.
289	6·041	Arable.
290	2·231	Houses, yards, gardens, pasture, &c.
291	1·274	Pasture.
292	7·366	Arable.
293	3·702	Arable.
294	8·942	Arable.
295	7·234	Pasture, &c.
296	9·916	Arable, &c.
297	1·915	River (part of).
	2050·531	

RECAPITULATION.

2014·610	Land.
32·833	Roads.
3·088	Water.
2050·531	Area of the Parish of Runwell, exclusive of the detached parts.

PARISH OF RUNWELL (DETACHED, No. 1).

No. on Plan.	Area in Acres.	Remarks.
1	·196	Pasture.
2	5·466	Arable.
	5·662	Area of the Parish of Runwell (Detached, No. 1).

PARISH OF RUNWELL (DETACHED, No. 2).

No. on Plan.	Area in Acres.	Remarks.
1	3·612	Arable.
2	·464	Road (part of).
3	3·553	Arable.
	7·629	

RECAPITULATION.

7·165	Land.
·464	Road.
7·629	Area of the Parish of Runwell (Detached, No. 2).

PARISH OF RUNWELL (DETACHED, No. 3).

No. on Plan.	Area in Acres.	Remarks.
1	7·000	Arable.
2	·027	River (part of).
3	·820	Pasture.
4	·346	Road (part of).
5	·402	Houses and gardens.
6	·462	Houses and gardens.
	9·057	

RECAPITULATION.

Area in Acres.	
8·684	Land.
·346	Road.
·027	Water.
9·057	Area of the Parish of Runwell (Detached, No. 3).

RECAPITULATION FOR THE PARISH.

2036·121	Land.
33·643	Roads.
3·115	Water.
2072·879	Total area of the Parish of Runwell, in the County of Essex.

INDEX TO PLACES

IN THE

PARISH OF RUNWELL.

COUNTY OF ESSEX.

Name of Place.	No. of Sheet. 6-inch scale.	No. of Sheet. 25·344 in. scale.
Blinker's Farm -	LXIX.	2
Brock Hill - -	LXI.	13
Brockhill House -	"	"
Bunch of Bricks -	"	"
Churchend - -	LXIX.	1
Clover Cottages -	LXI.	10
Fleming's Farm -	"	13
Gifford's Farm -	"	"
Gorse Wood -	"	14
Horse Bridge -	"	10
Linsfords - -	LXIX.	2
Mark's Farm -	LXI.	10
Millhill Farm -	"	14
Moorgarden Wood	LXI.	13
New Runwell Hall -	LXIX.	2
Pitfield Shaw -	LXI.	14
Poplar's Farm -	"	13
Rawling's Farm -	"	10
Rectory - -	LXIX.	2
Rettendon Shaw -	LXI.	14
River Crouch -	LXIX.	2, 6
Runwell Hall -	LXI.	14
Sandpit Wood -	"	"
School (Boys and Girls) - -	LXIX.	2
Southlands - -	"	"
St. Mary's Church (Rectory) -	"	"

LONDON:
Printed by George E. Eyre and William Spottiswoode
Printers to the Queen's most Excellent Majesty.
For Her Majesty's Stationery Office.

a

DEPÔTS FOR THE SALE OF ORDNANCE MAPS, &c.

ENGLAND AND WALES.

1, Saint Martin's Place, Charing Cross—LONDON.

SCOTLAND.

Ordnance Survey Office, Post-office Buildings—EDINBURGH.

IRELAND.

Ordnance Survey Office, Phœnix Park—DUBLIN.